(1)

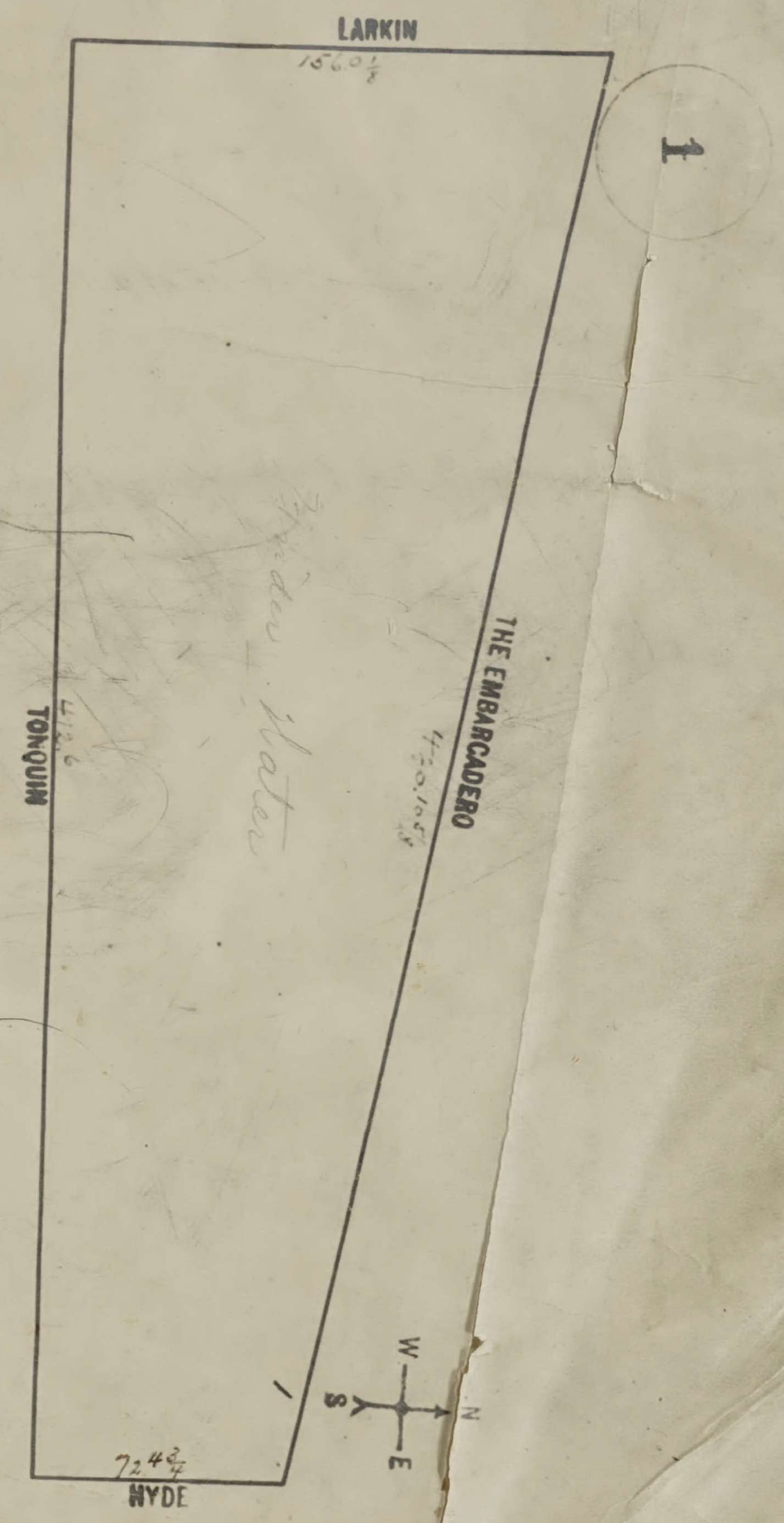
LARKIN
1560 1/8
1
THE EMBARCADERO
420.10 5/8
TONQUIN
412.6
Under Water
72 4 3/4
HYDE
W
N
S
E

prinkler System

Approval


E
S
W
1
2
THE EMBARCADERO
TONQUIN
HYDE

rinkler System

Approv

3

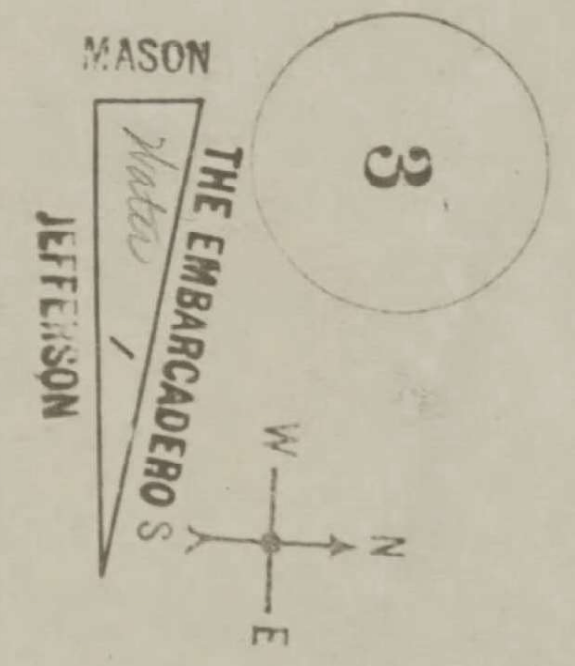
MASON
THE EMBARCADERO
Water
JEFFERSON
N
S
E
W

MAR 26 1934

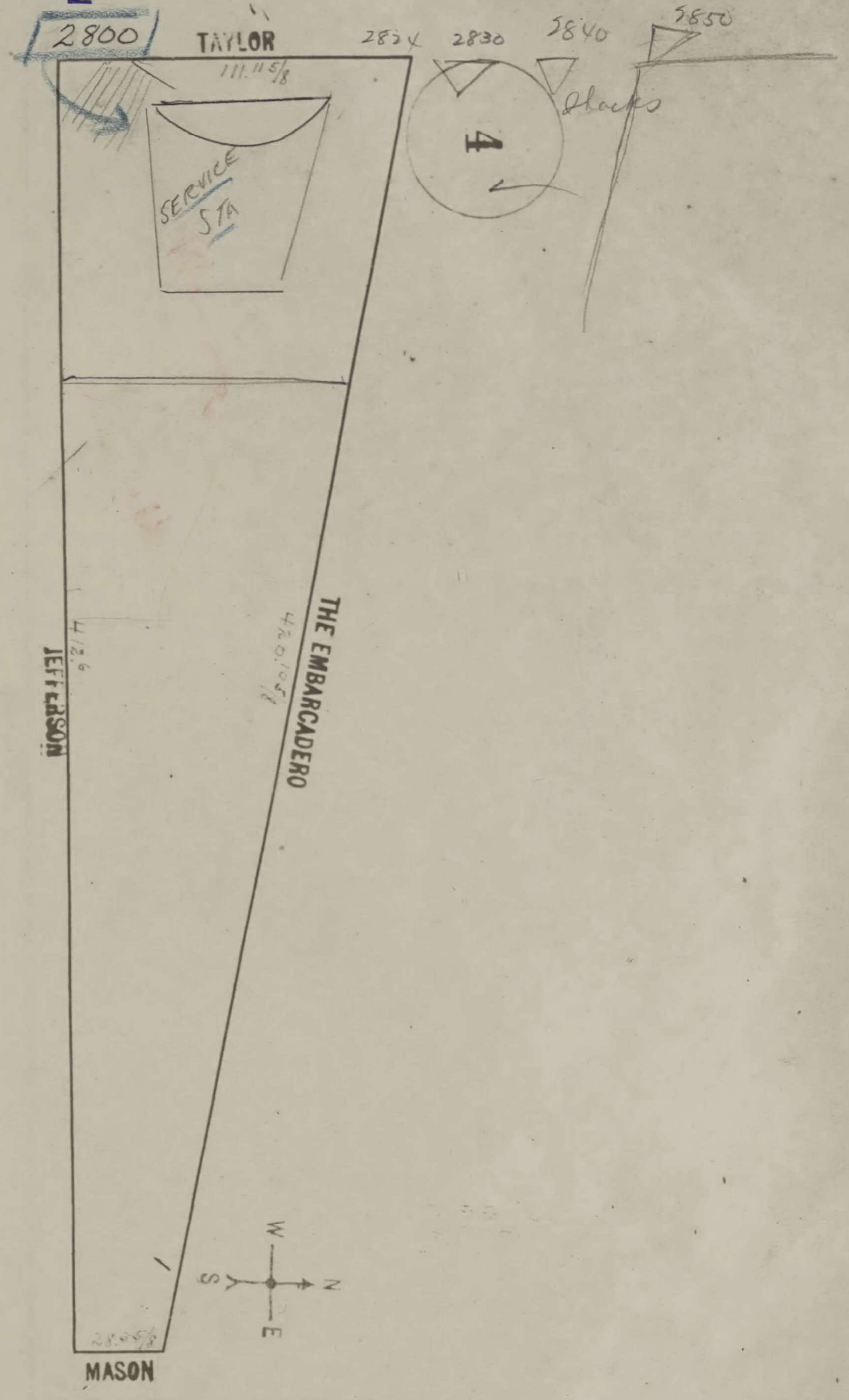
2800
TAYLOR
111.11 5/8
2824
2830
2840
2850
Shacks
SERVICE STA
4
JEFFERSON
412.6
THE EMBARCADERO
420.10 5/8
28.25 5/8
MASON
W
S
N
E

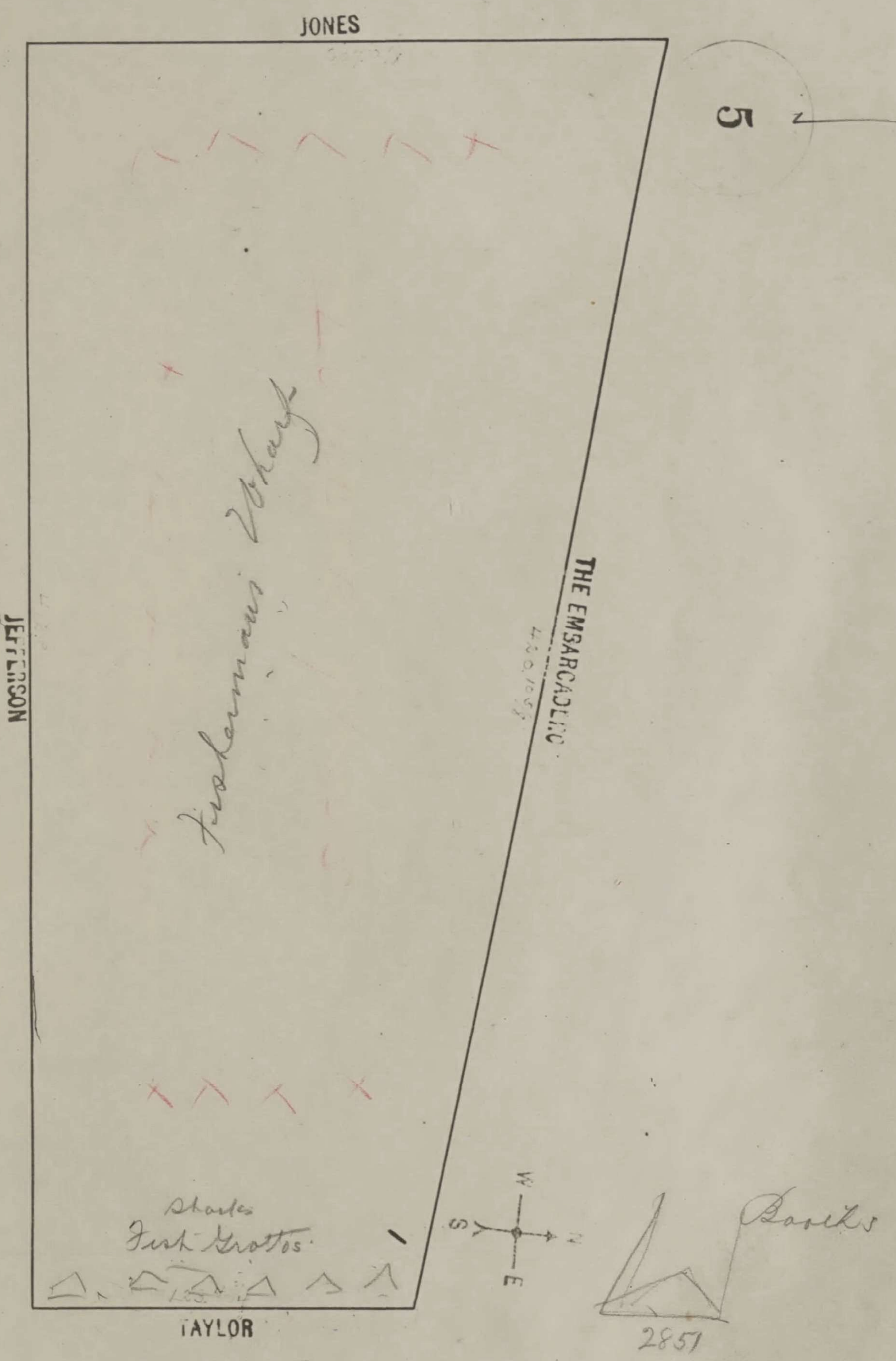
JONES
JEFFERSON
THE EMBARCADERO
TAYLOR
Fisherman's Wharf
Shacks
Fish Grottos
W
S
N
E
Booths
2851

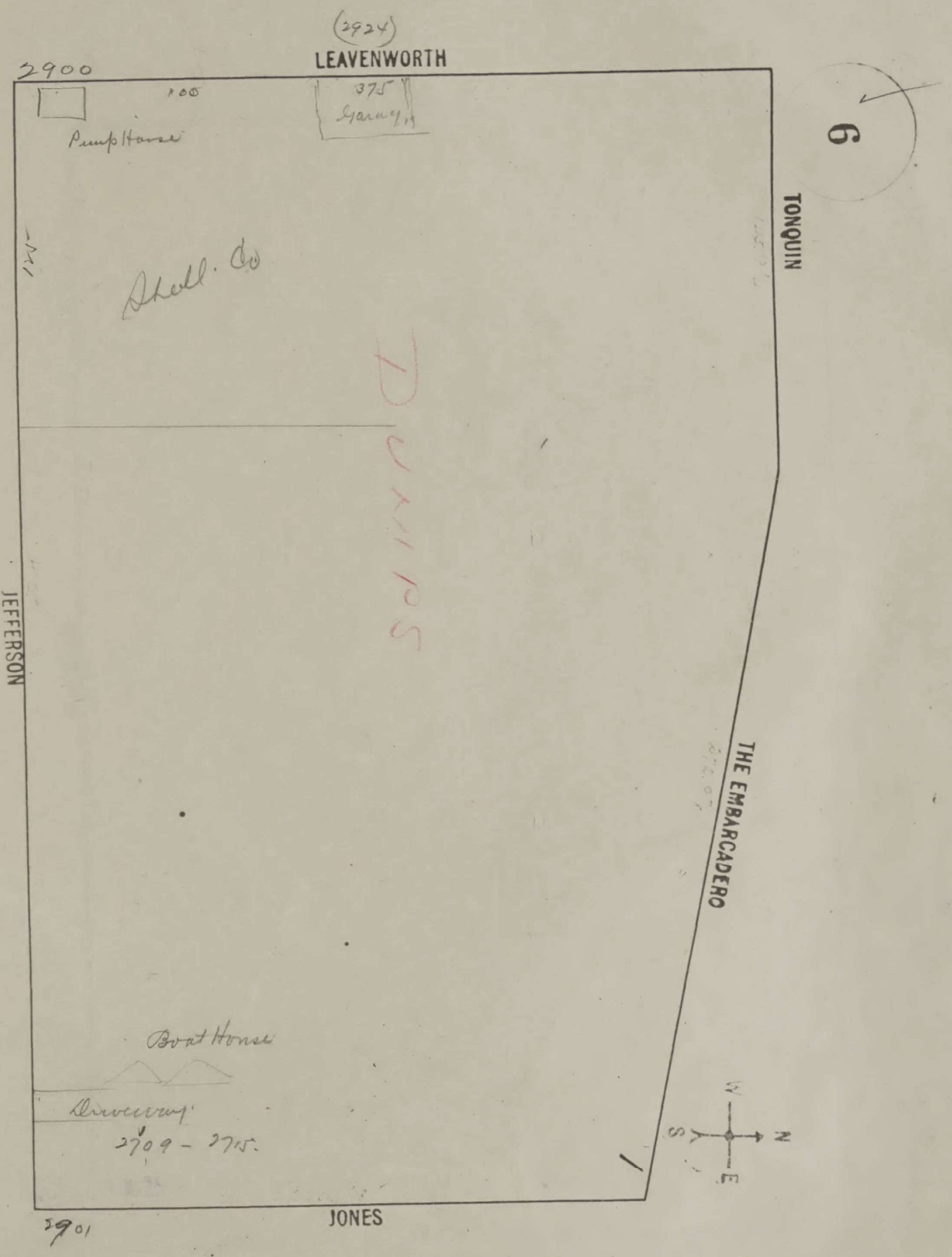
(2924)
LEAVENWORTH
2900
100
375
Garage
Pump House
Shell Co
Dumps
6
TONQUIN
JEFFERSON
THE EMBARCADERO
Boat House
Driveway
2709 - 2715
N
S
E
W
JONES
2901

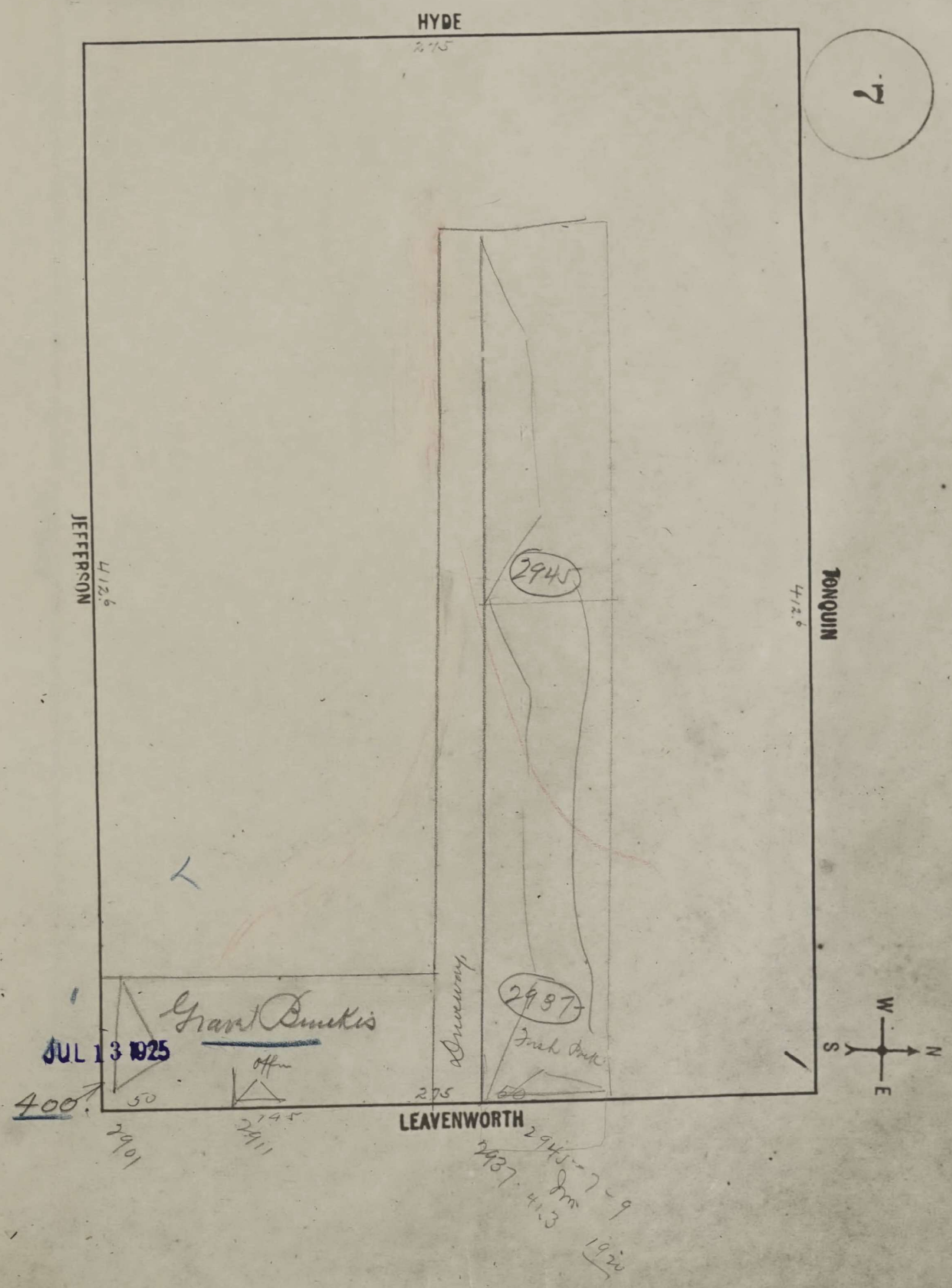
HYDE
275
7
JEFFERSON
412.6
TONQUIN
412.6
2945
Driveway
2937
Fresh Pack
Grant Brinkis
Office
JUL 13 1925
400.
50
145
275
60
LEAVENWORTH
2901
2911
2945-7-9
2937-41-3
Jm
1926
W
S
N
E


8
LARKIN
JEFFERSON
TONQUIN
WATER
HYDE
W
S
E

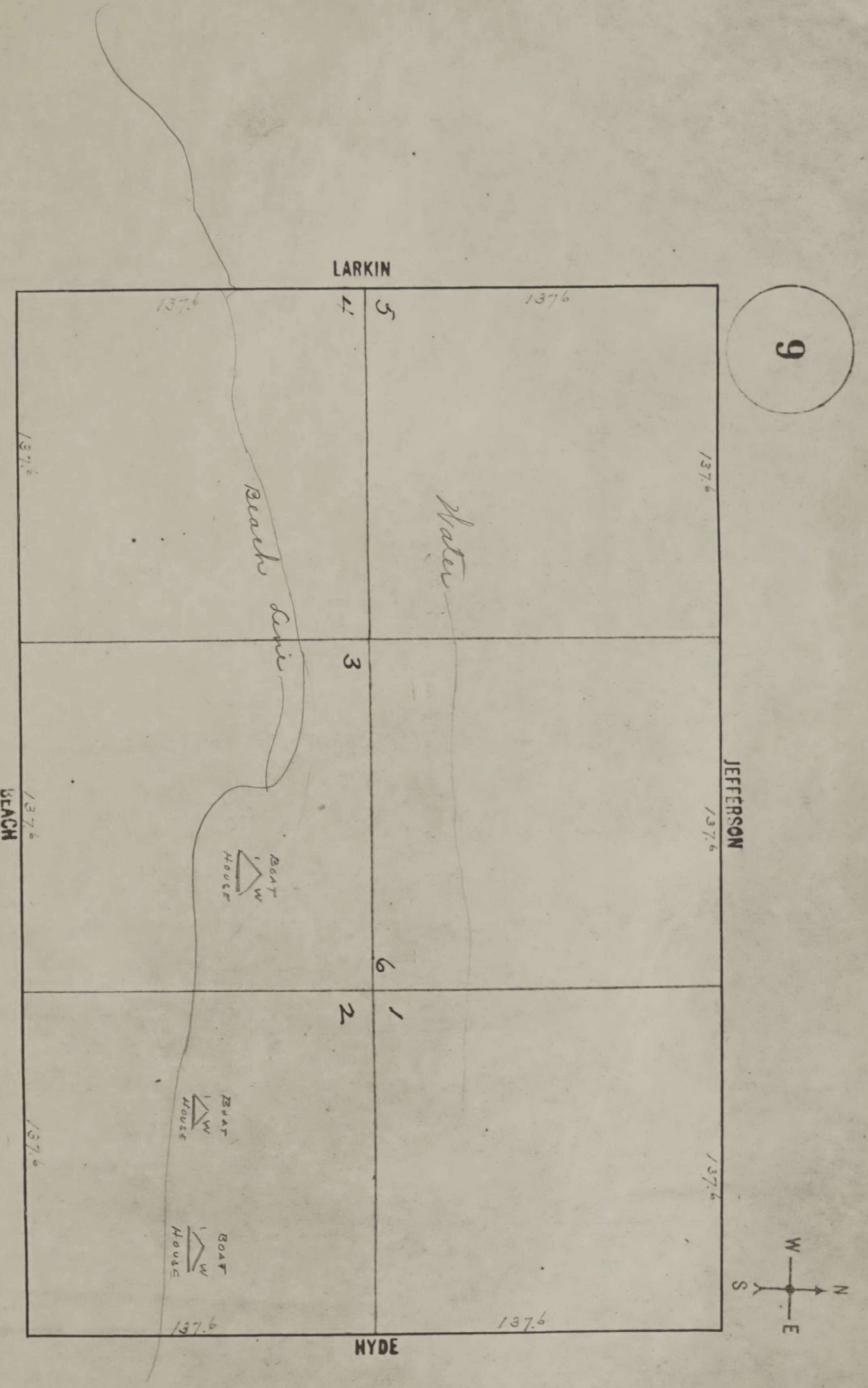
9
LARKIN
HYDE
BEACH
JEFFERSON
137.6
137.6
137.6
137.6
137.6
137.6
137.6
137.6
4
5
3
6
2
1
Beach Line
Water
BOAT HOUSE
BOAT HOUSE
BOAT HOUSE
W
N
S
E

SAN FRANCISCO DBI DEPARTMENT OF BUILDING INSPECTION
OFFICIAL COPY

10

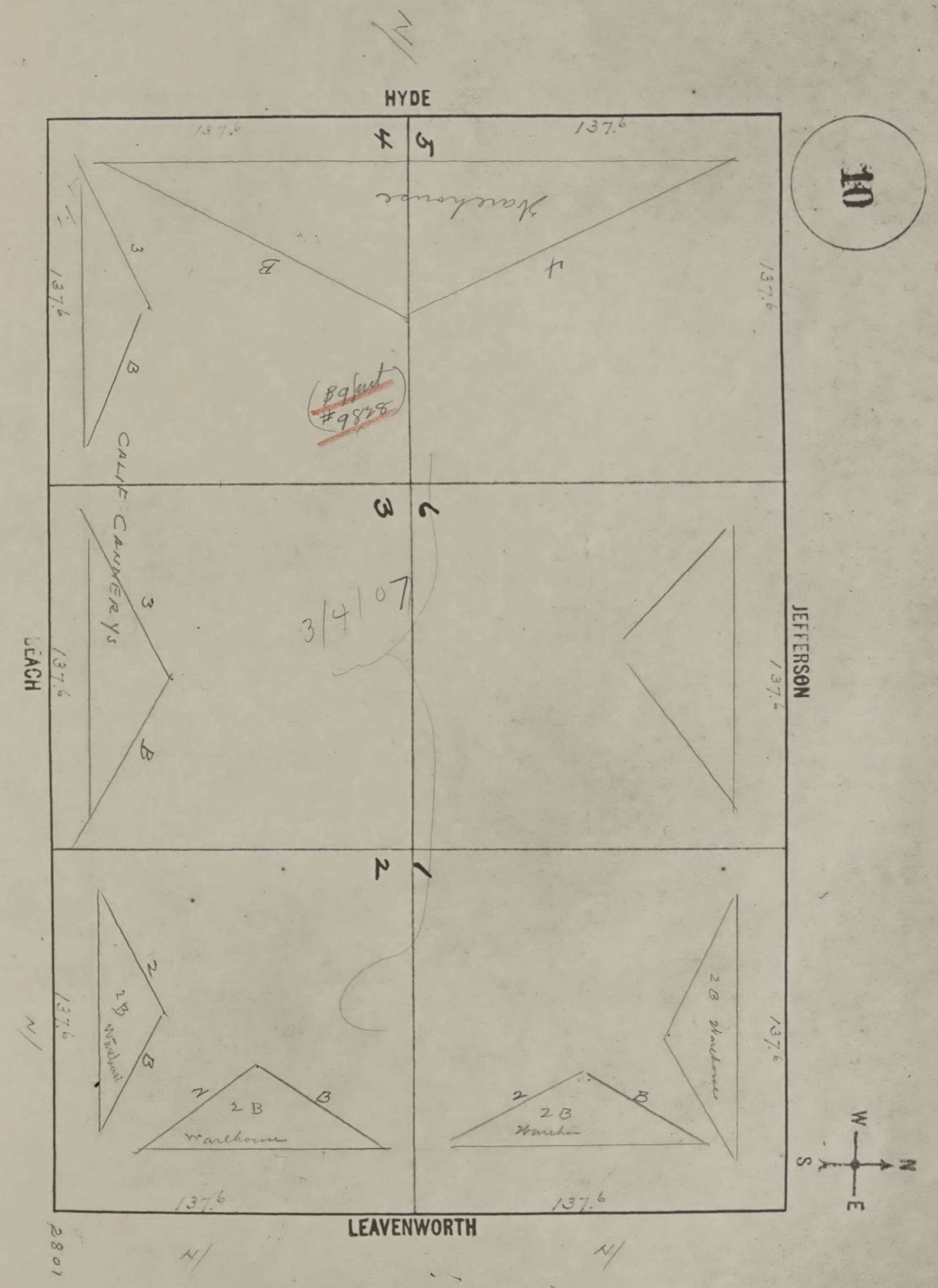
HYDE
LEAVENWORTH
JEFFERSON
LEACH
137.6
137.6
137.6
137.6
137.6
137.6
137.6
137.6
4
5
3
6
2
1
Warehouse
CALIF CANNERYS
~~Bg Inst #9838~~
3/4/07
3
B
4
2B
2
Warehouse
W
N
S
E
2801

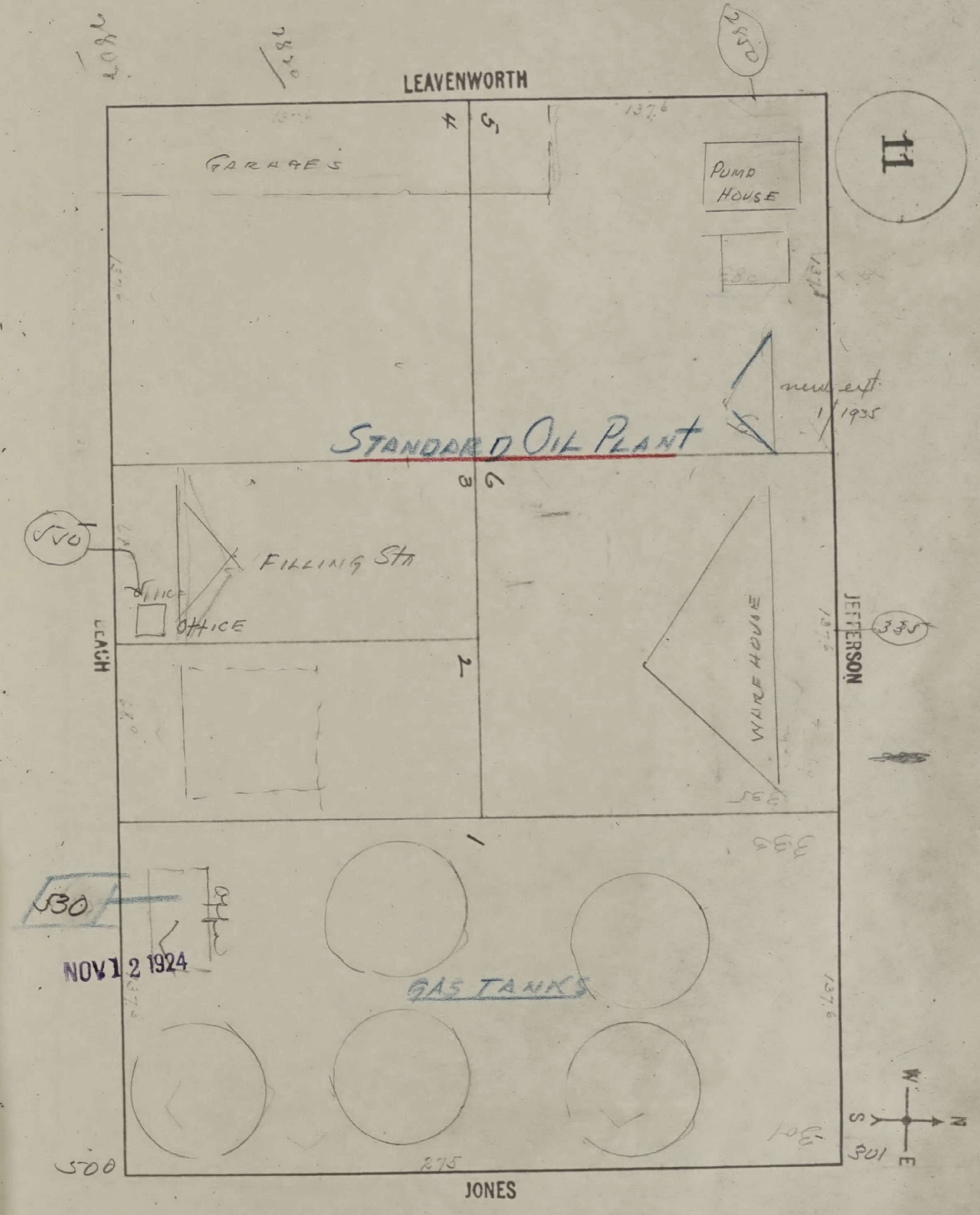
LEAVENWORTH
11
GARAGES
4
5
PUMP HOUSE
137.6
new ext. 1/1935
STANDARD OIL PLANT
3
6
550
FILLING STA
OFFICE
LEACH
2
WAREHOUSE
JEFFERSON
335
1
530
GAS TANKS
500
275
301
JONES
W
S
N
E

NOV 12 1924

SAN FRANCISCO DEPARTMENT OF BUILDING INSPECTION
OFFICIAL COPY

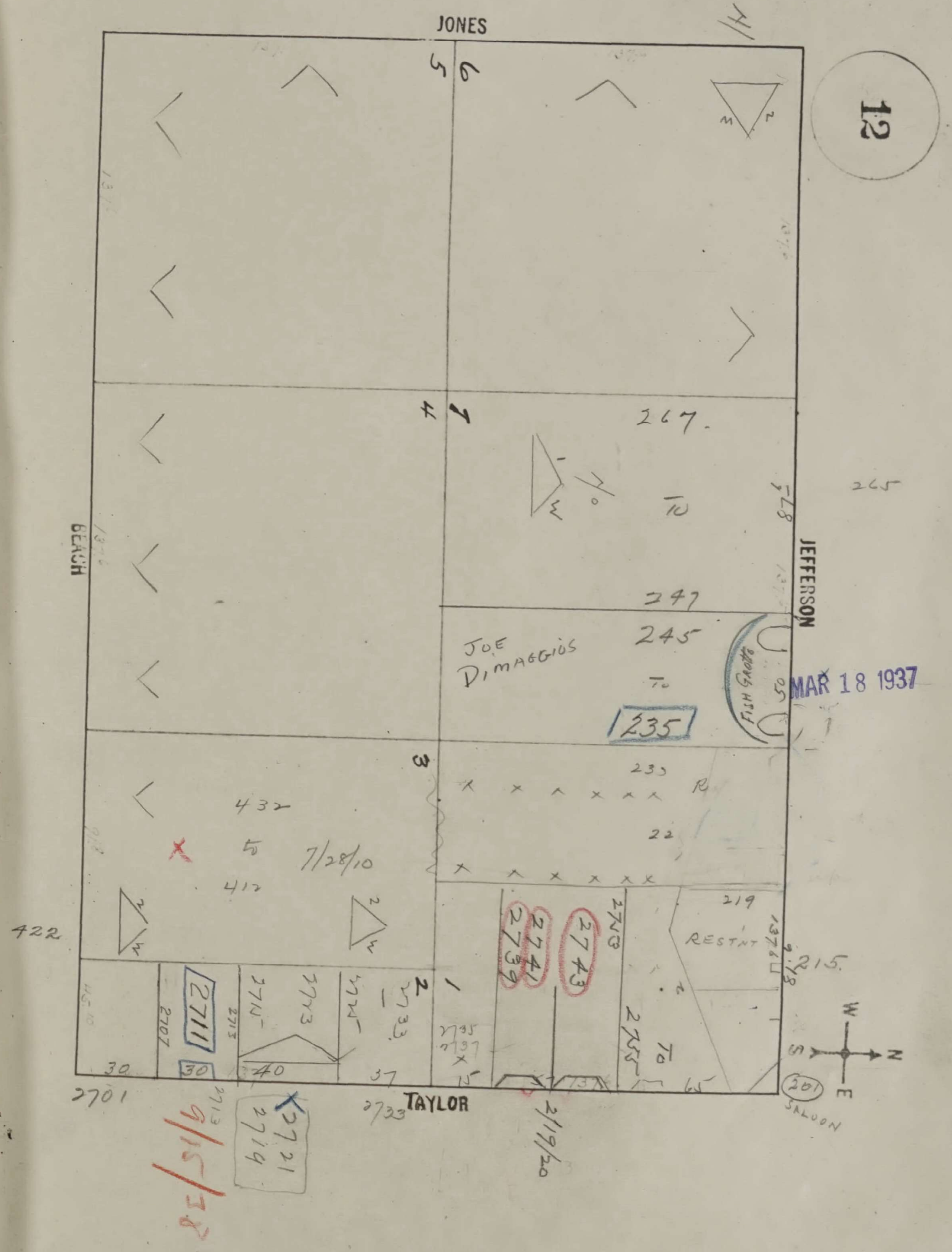
12
JONES
JEFFERSON
TAYLOR
BEACH
5
6
4
7
3
2
1
267.
to
247
245
JOE DIMAGGIOS
FISH GROTTO
235
MAR 18 1937
265
432
to
412
7/28/10
422
2701
2711
2713
2715
2723
2725
2733
2739
2741
2743
2740
2755
219
RESTNT
215.
201
SALOON
30
40
37
2/17/20
9/15/38
2721
2719
W
S
N
E

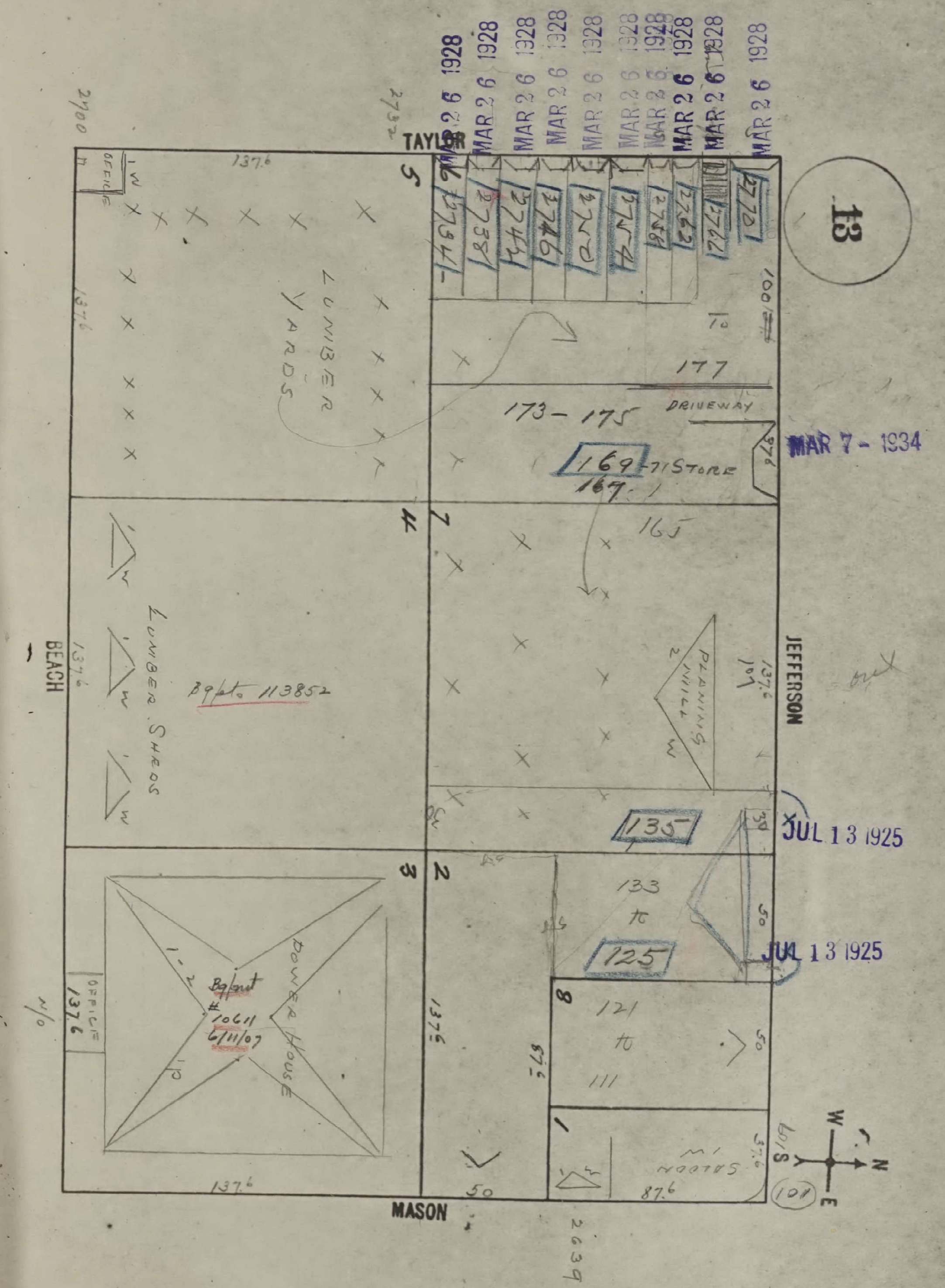
13
TAYLOR
JEFFERSON
MASON
BEACH
MAR 26 1928
MAR 7 - 1934
JUL 13 1925
JUL 13 1925
2700
2732
2764
2758
2744
2746
2752
2754
2768
2772
2770
LUMBER YARDS
OFFICE
177
DRIVEWAY
173 - 175
169-71 STORE
167
165
PLANING MILL
LUMBER SHEDS
Bg.Pt. 113852
135
133 to 125
121 to 111
POWER HOUSE
Bg.Pt. #10611 6/11/07
OFFICE
137.6
100
87.6
50
101
2639
W N S E
1 2 3 4 5 6 7 8

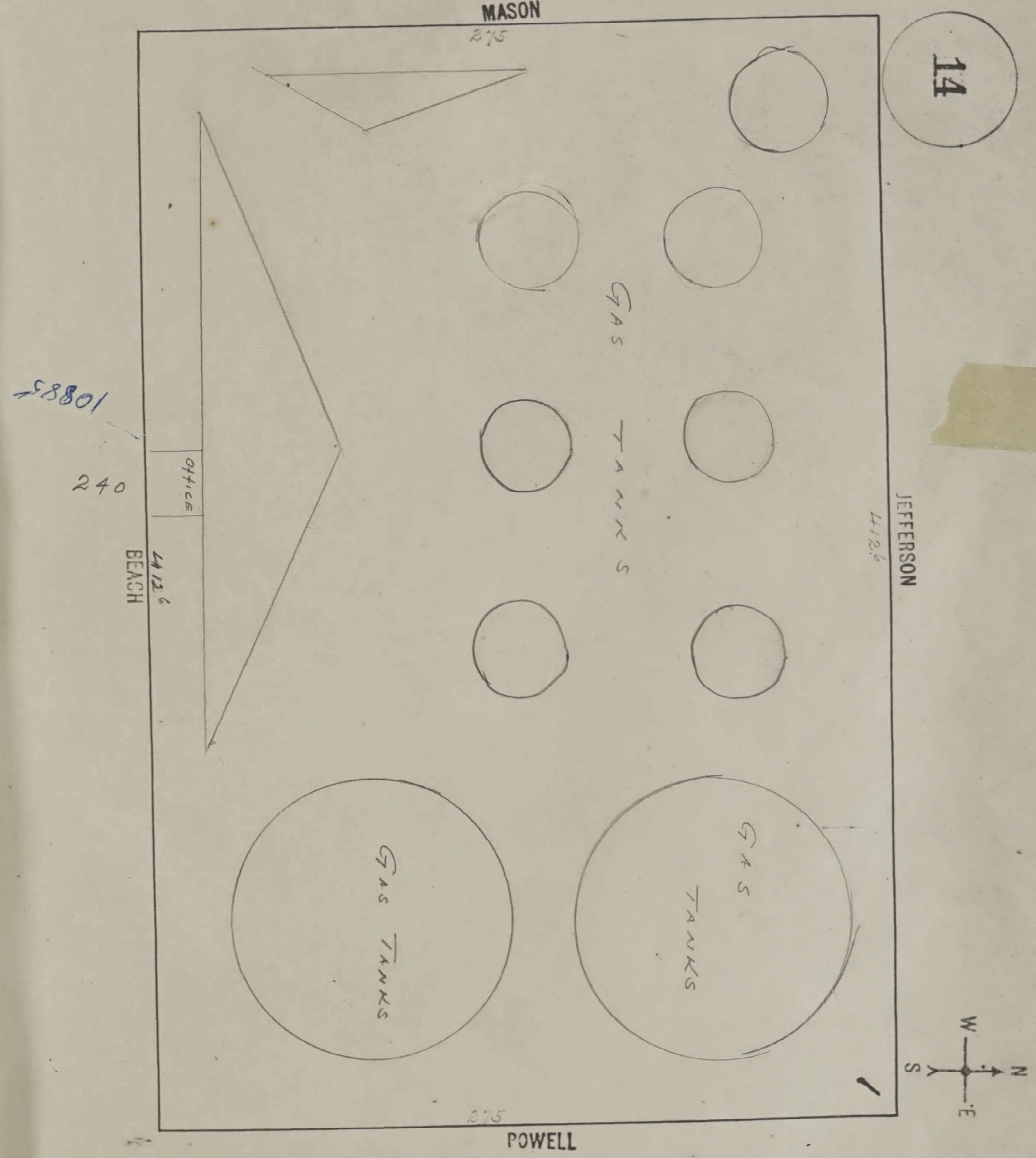
14
MASON
275
JEFFERSON
412.6
POWELL
275
BEACH
412.6
Office
GAS TANKS
GAS TANKS
GAS TANKS
240
10885
W
N
S
E

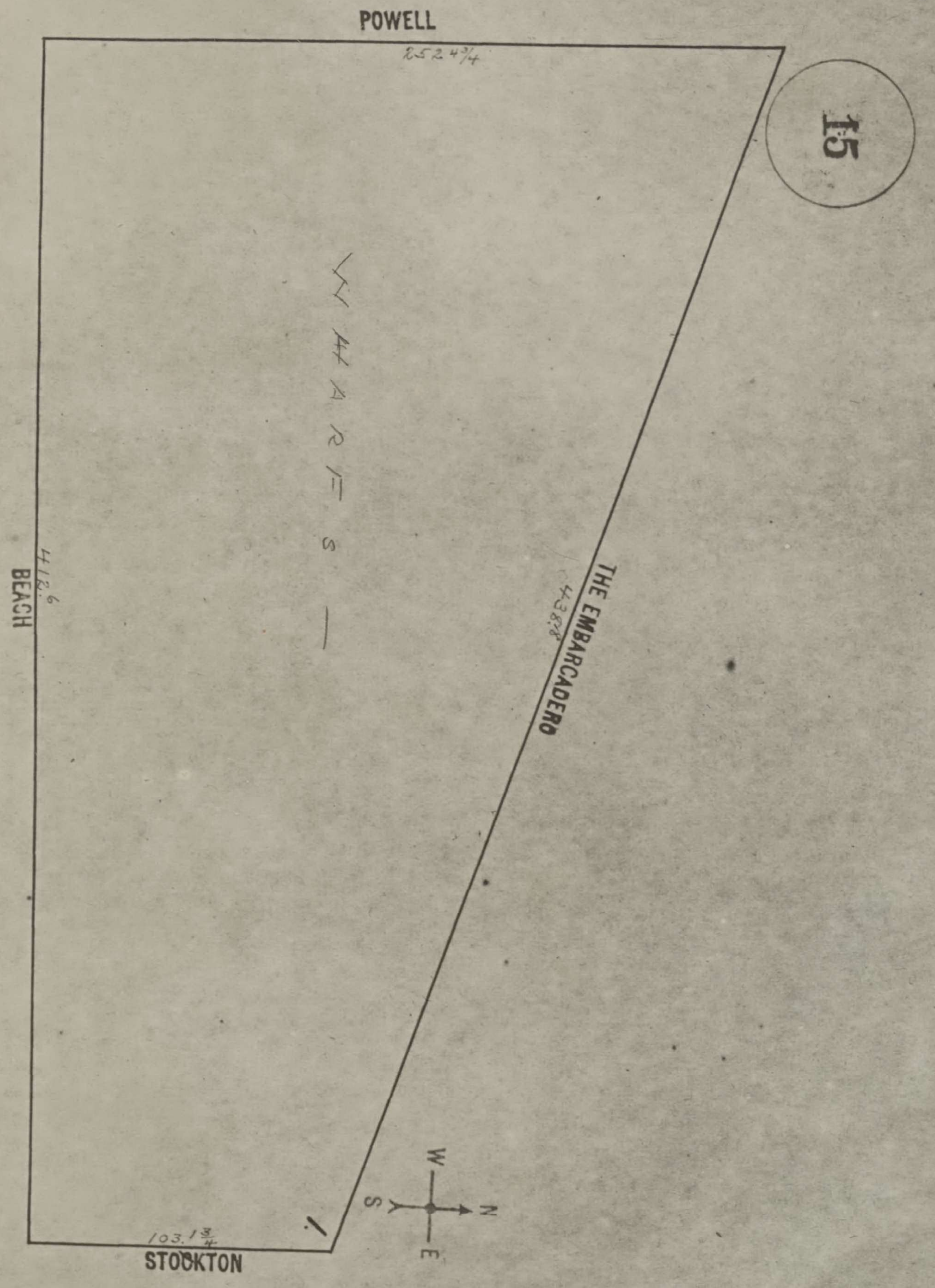
POWELL
252 4/4
15
WHARFS
BEACH
416 6
THE EMBARCADERO
438 8
STOCKTON
103.1 3/4
1
W
S
N
E

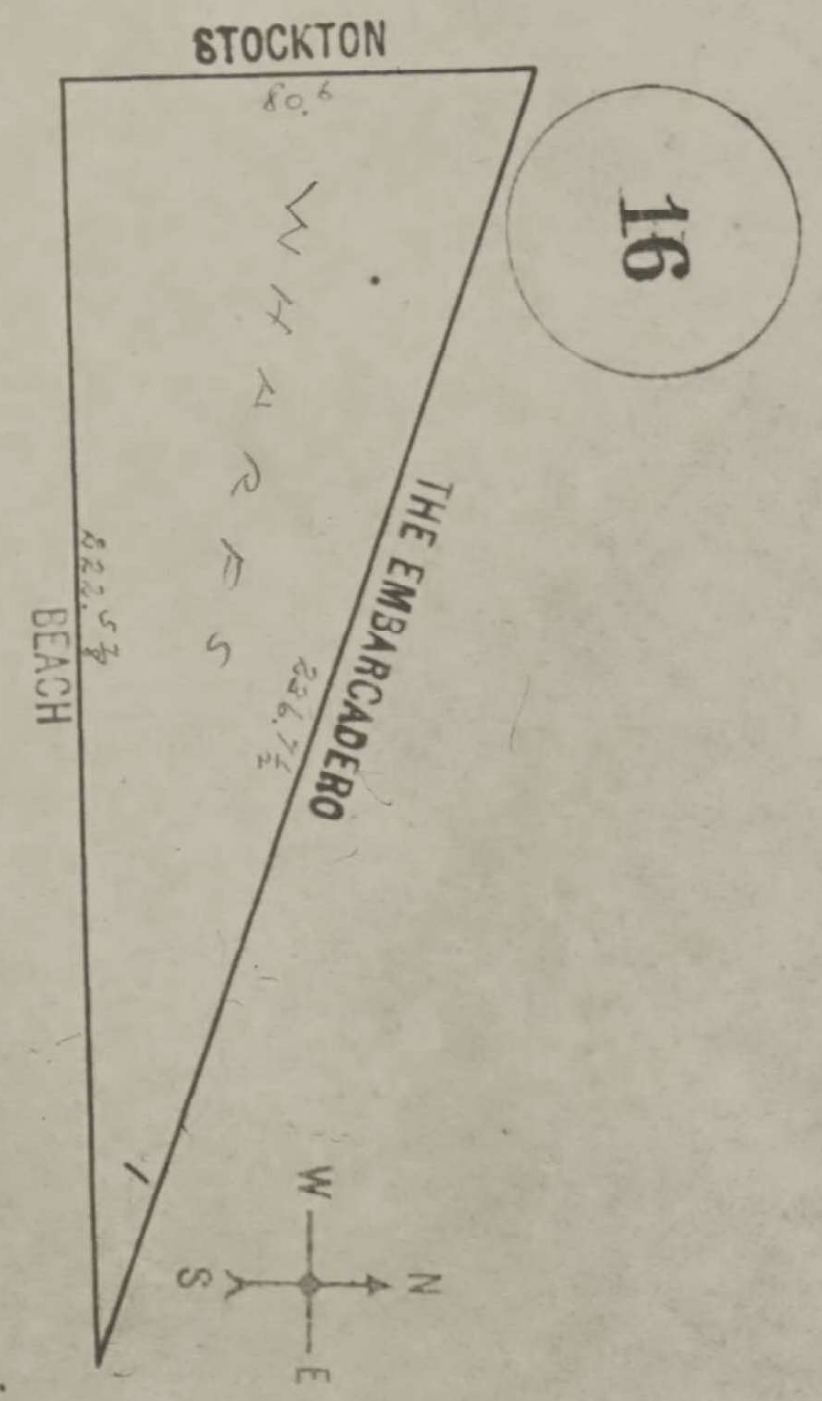
16
STOCKTON
80.6
THE EMBARCADERO
236.7½
BEACH
222.5⅞
WHARFS
1
N
S
E
W

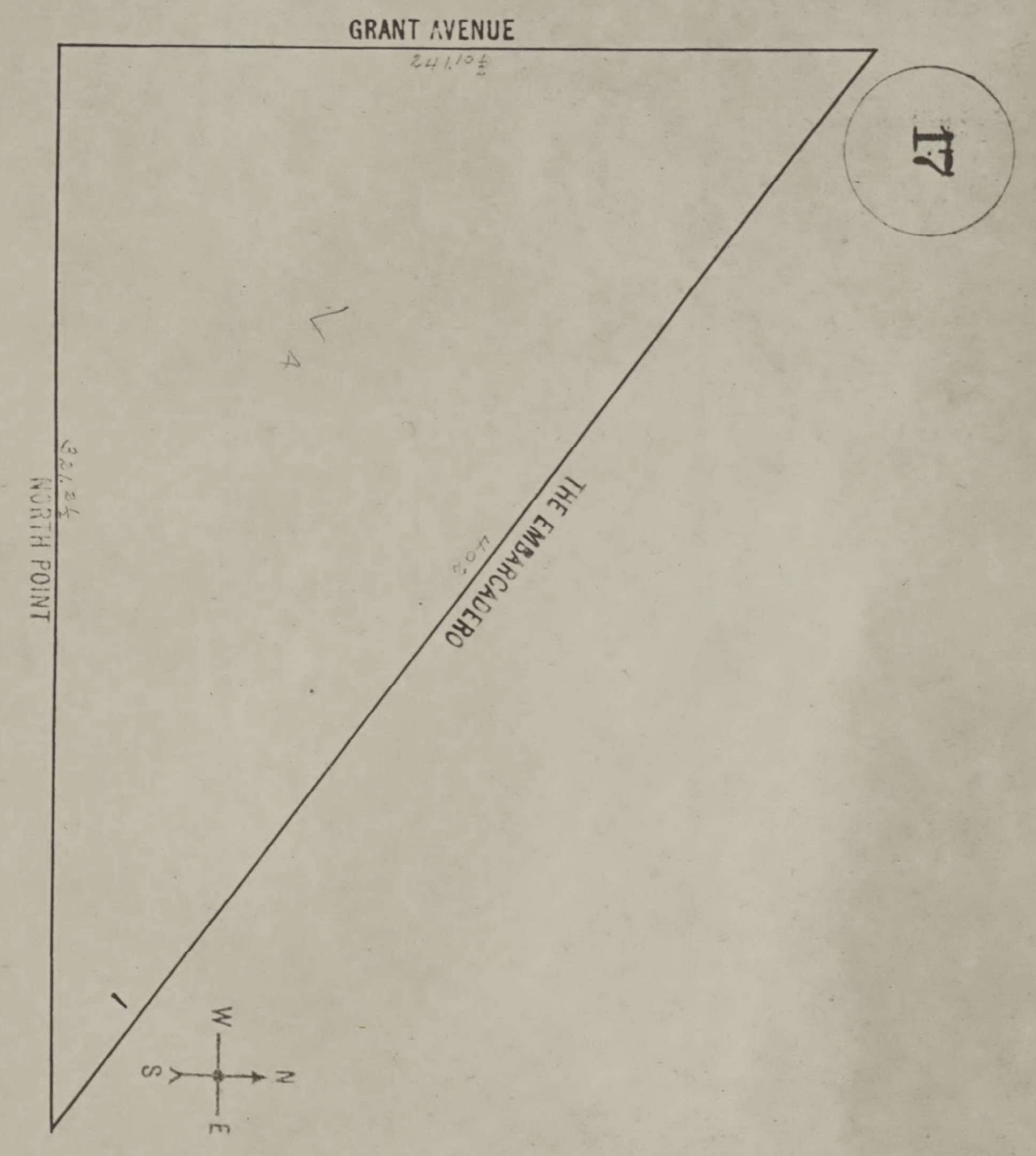
GRANT AVENUE
241.10½
17
THE EMBARCADERO
408
NORTH POINT
321.24½
4
1
N
S
E
W

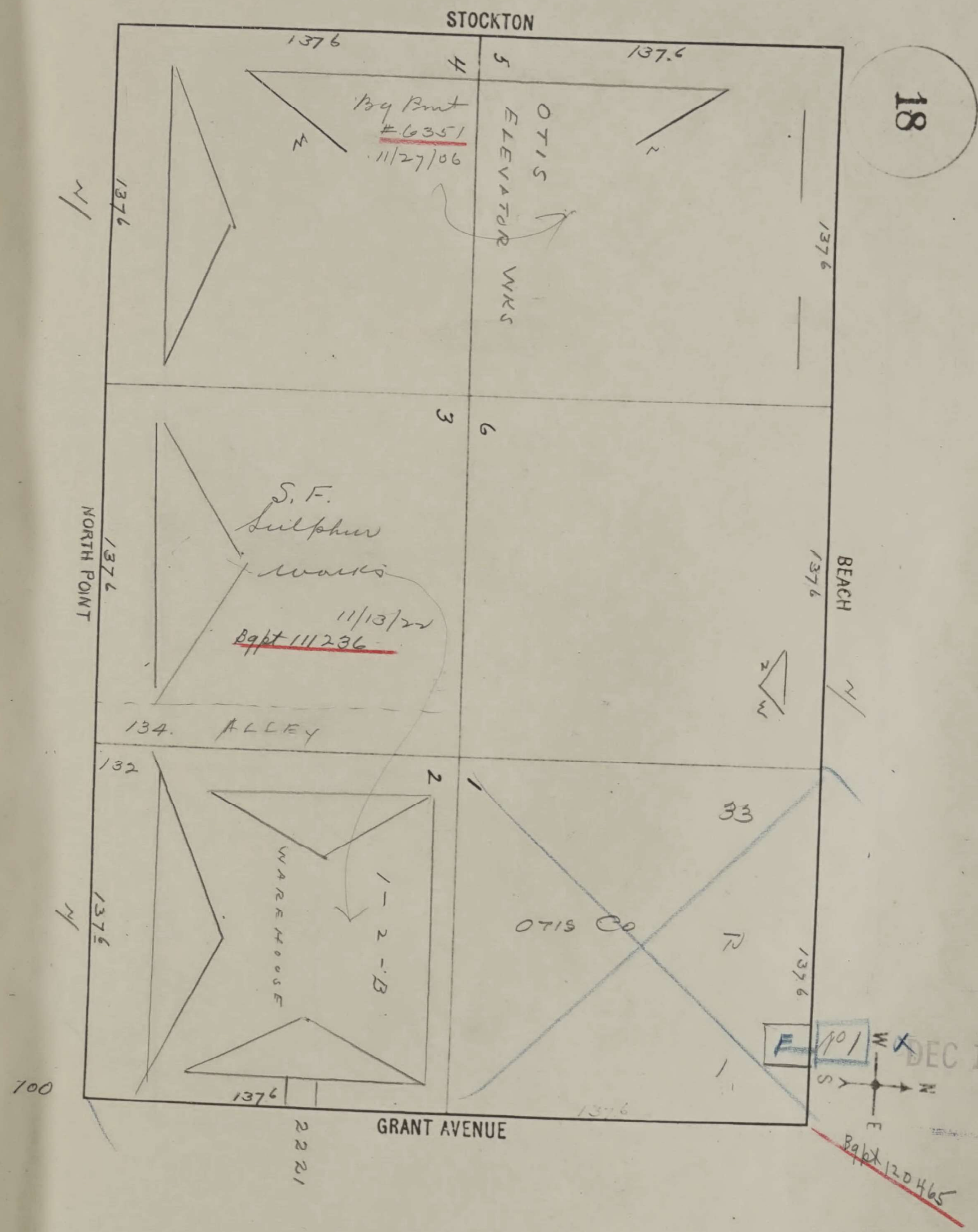
STOCKTON
NORTH POINT
BEACH
GRANT AVENUE
137 6
137.6
137 6
137 6
137 6
137 6
137 6
137 6
134.
ALLEY
132
100
2221
1
2
3
4
5
6
33
OTIS ELEVATOR WKS
Bg Bmt #6351 11/27/06
S.F. Sulphur Works
11/13/22
Bgpt 111236
WAREHOUSE
1-2-B
OTIS CO
F
101
W
S
E
N
Bgpt 120465

DEC 11 1923

OFFICIAL COPY
SAN FRANCISCO DEPARTMENT OF BUILDING INSPECTION

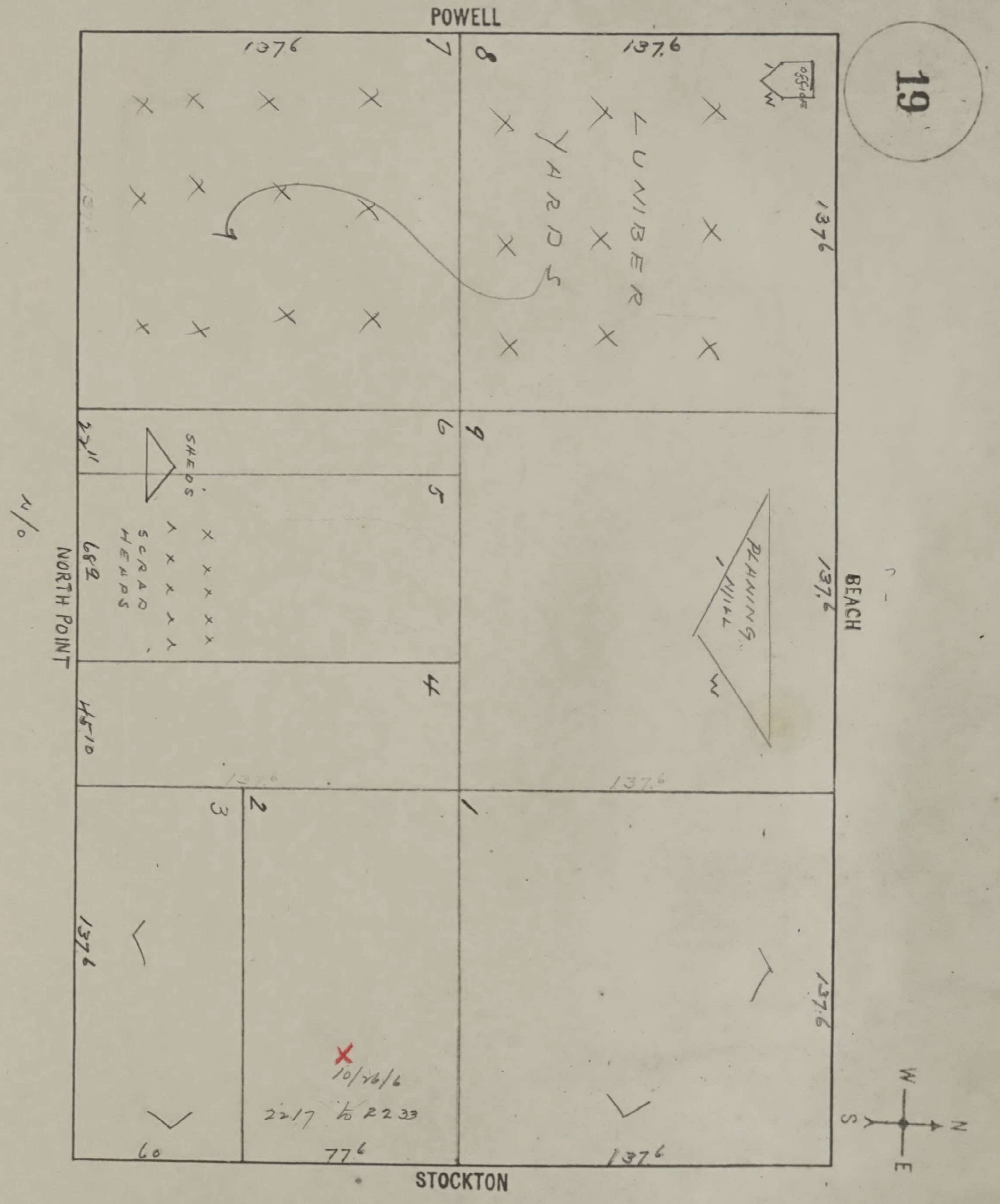
19
POWELL
BEACH
STOCKTON
NORTH POINT
LUMBER YARDS
PLANING MILL
SHEDS
SCRAP HEAPS
137⁶
137.6
22'
68'
45'10
60
77⁶
1
2
3
4
5
6
7
8
9
10/26/6
2217 to 2233
N
S
E
W

OFFICIAL COPY
SAN FRANCISCO DEPARTMENT OF BUILDING INSPECTION

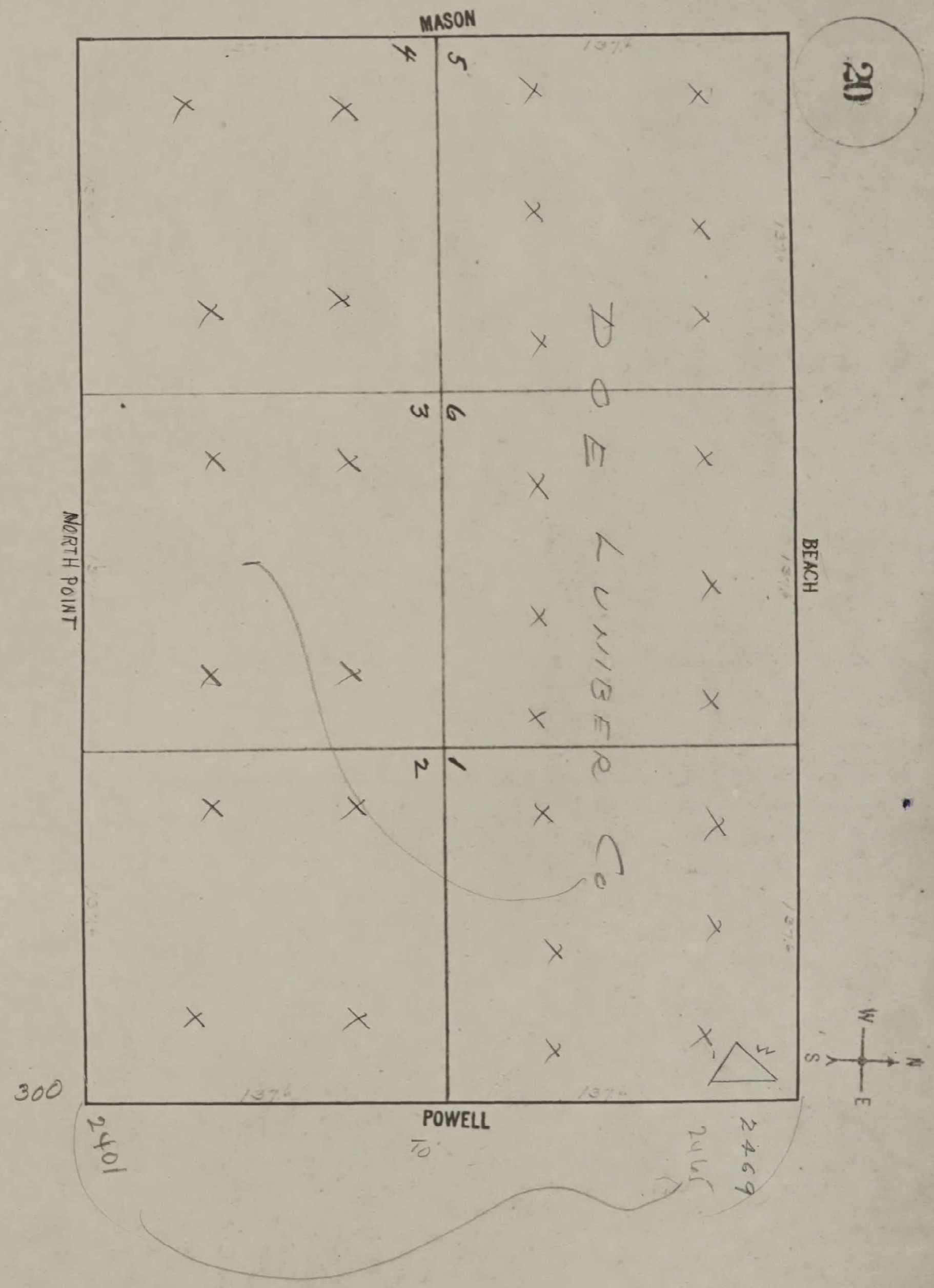
MASON
BEACH
POWELL
NORTH POINT
137½
5
4
6
3
1
2
DOE LUMBER Co
300
2401
10
2461
2469
W
N
S
E

SAN FRANCISCO DEPARTMENT OF BUILDING INSPECTION
OFFICIAL COPY

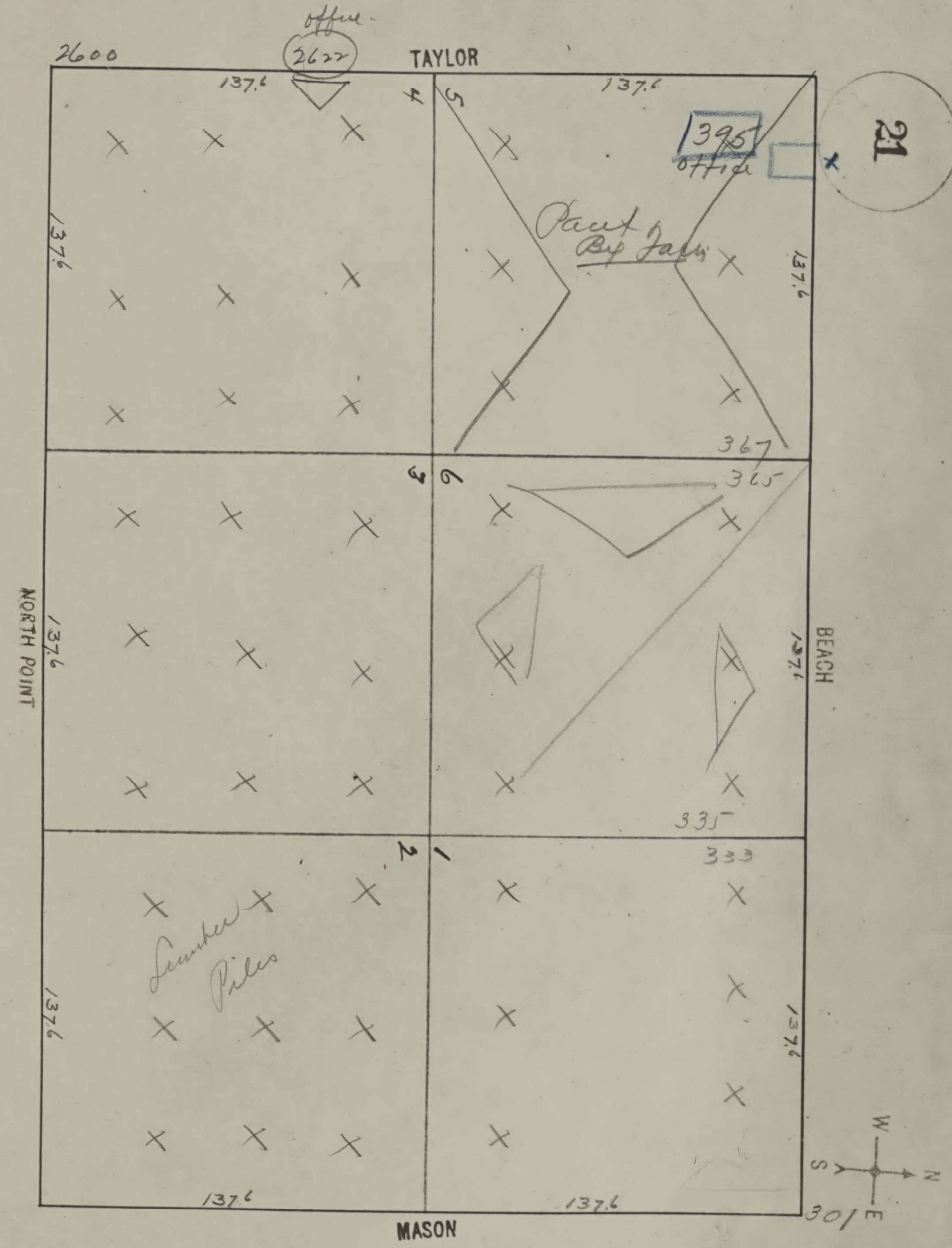
office
2622
2600
TAYLOR
137.6
137.6
4
5
395
office
Paid By Jan
137.6
137.6
367
3
6
365
NORTH POINT
137.6
BEACH
137.6
335
2
1
333
Lumber Piles
137.6
137.6
137.6
137.6
MASON
301
W
S
N
E

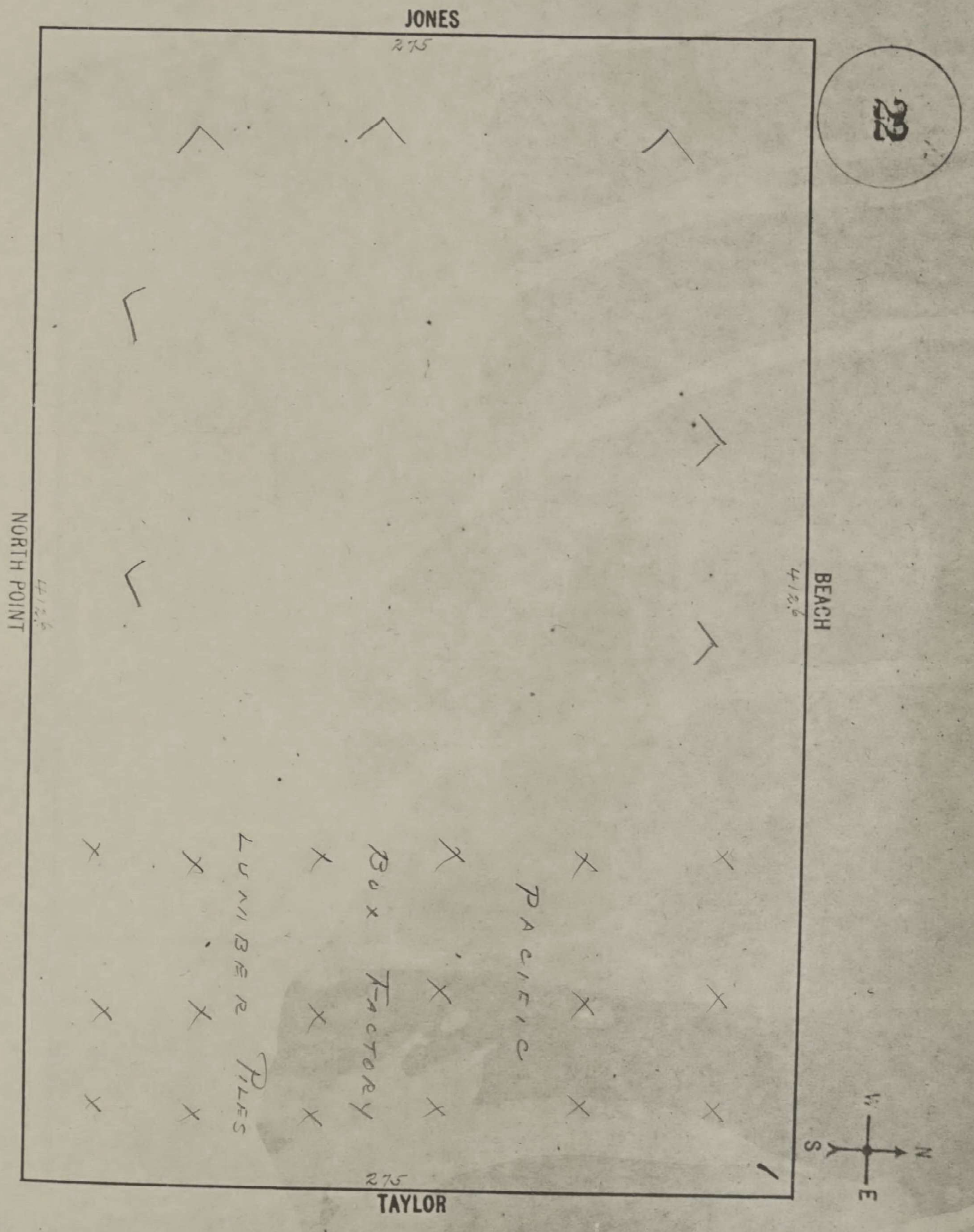
JONES
275
22
NORTH POINT
412.6
BEACH
412.6
PACIFIC
BOX FACTORY
LUMBER PILES
275
TAYLOR
N
S
E
W

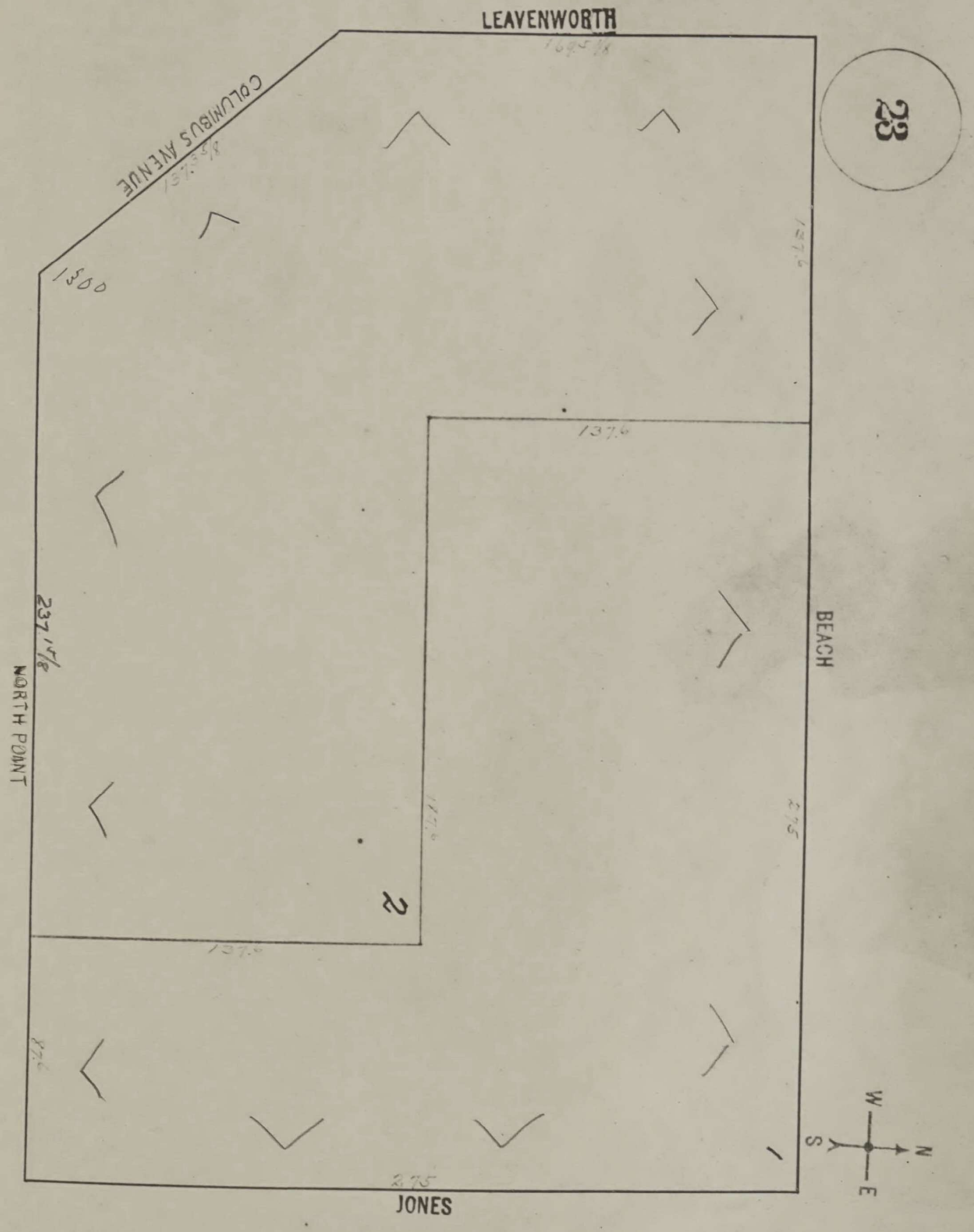

LEAVENWORTH
169 5/8
23
COLUMBUS AVENUE
137 3/8
1300
137.6
137.6
237 15/8
NORTH POINT
BEACH
137.6
275
2
137.6
137.6
1
W
N
S
E
275
JONES

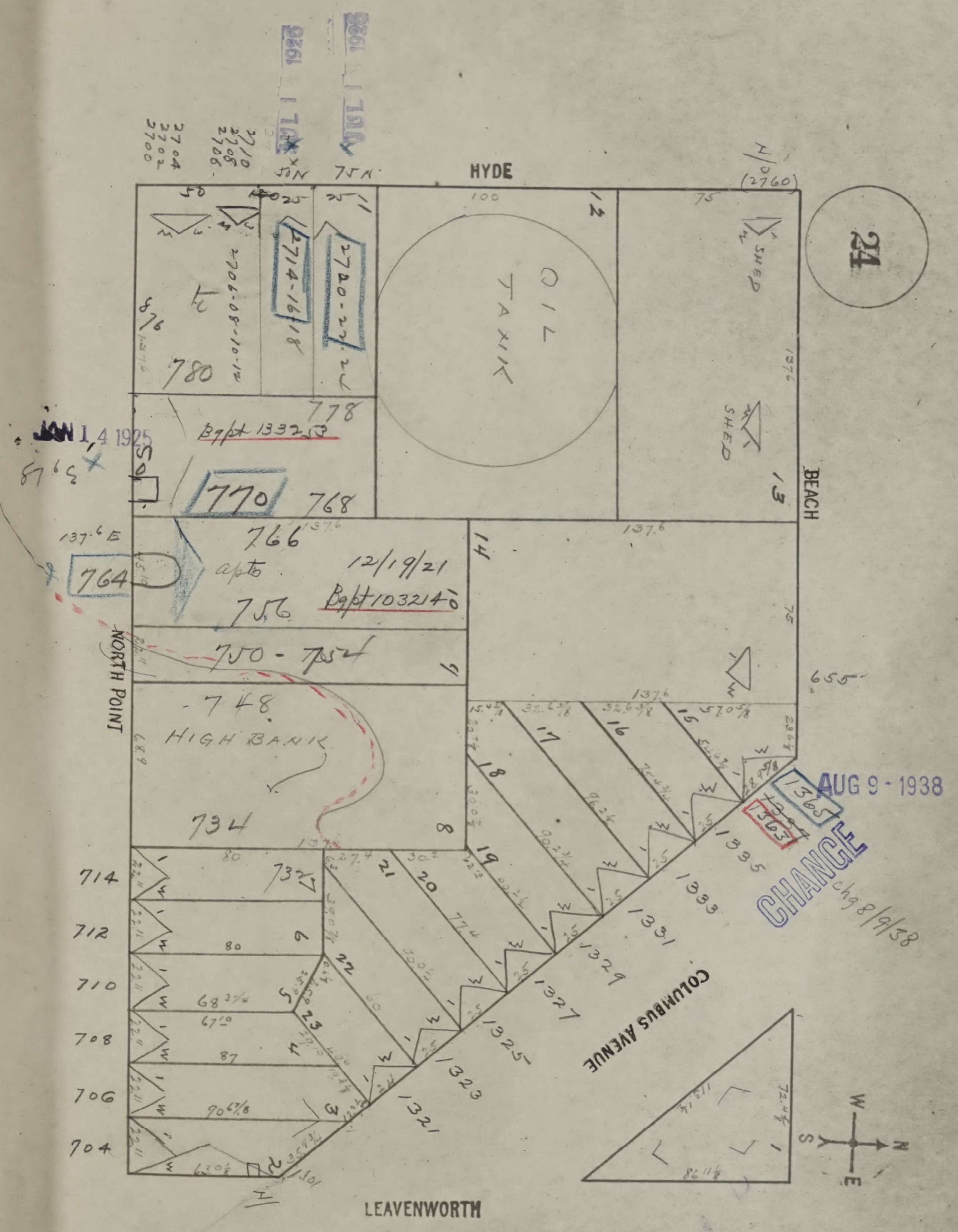
24
HYDE
BEACH
NORTH POINT
LEAVENWORTH
COLUMBUS AVENUE
OIL TANK
SHED
SHED
HIGH BANK
780
778
770
768
766
764
apts
756
12/19/21
Bppt 103214
Bppt 13325
750 - 754
748
734
732
714
712
710
708
706
704
1321
1323
1325
1327
1329
1331
1333
1335
1365
1363
2714-16-18
2720-22
2706-08-10-12
2700 2702 2704
2706 2708 2710
JAN 14 1925
AUG 9 - 1938
CHANGE
chg 8/9/38
1926
1926
(2760)
655
W
S
N
E

SAN FRANCISCO DBI DEPARTMENT OF BUILDING INSPECTION
OFFICIAL COPY

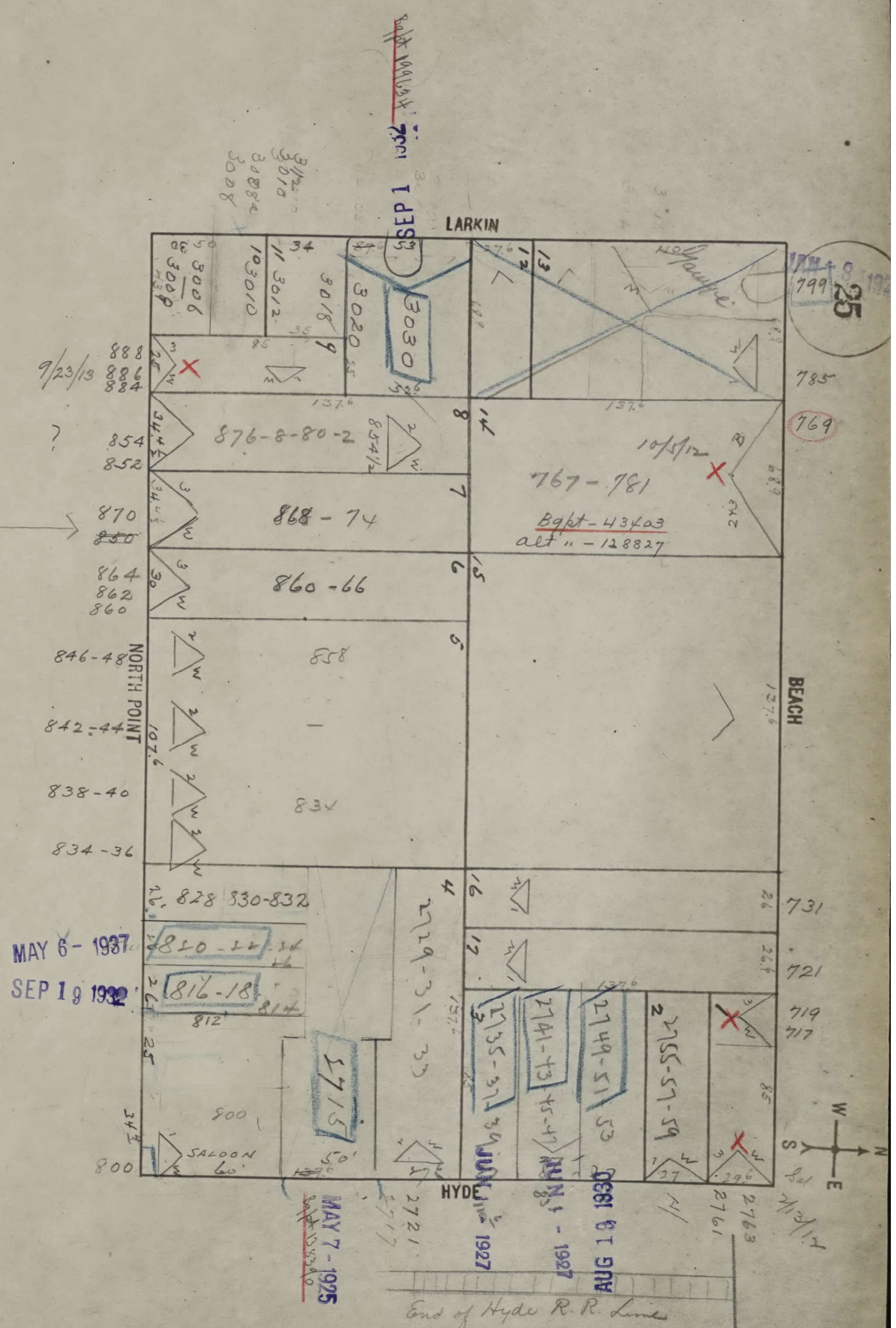
LARKIN
BEACH
HYDE
NORTH POINT
25
SEP 1 1932
~~Bgpt 199634~~
3012
3010
3008½
3008
3006
3008
10 3010
11 3012
34
3018
3020
3030
53
12
13
No Garage
JAN 8 192
799
785
769
888
886
884
9/23/13
9
8
14
?
854
852
876-8-80-2
854½
10/5/12
767-781
Bgpt-43403
alt " -128827
?
870
~~850~~
868-74
7
864
862
860
860-66
6
15
846-48
858
5
842-44
838-40
834-36
834
828 830-832
4
16
731
2729-31-33
17
721
MAY 6 - 1937
810-12
SEP 19 1932
816-18
812
814
2735-37
39
2741-43
45-47
2749-51
53
2755-57-59
719
717
800
800
SALOON
2715
MAY 7 - 1925
~~Bgpt 138340~~
2717
2721
JUN 1 1927
JUN 1 - 1927
AUG 19 1930
2761
2763
7/3/17
W
S
N
E
End of Hyde R. R. Line

SAN FRANCISCO DEPARTMENT OF BUILDING INSPECTION
OFFICIAL COPY

2-19-20

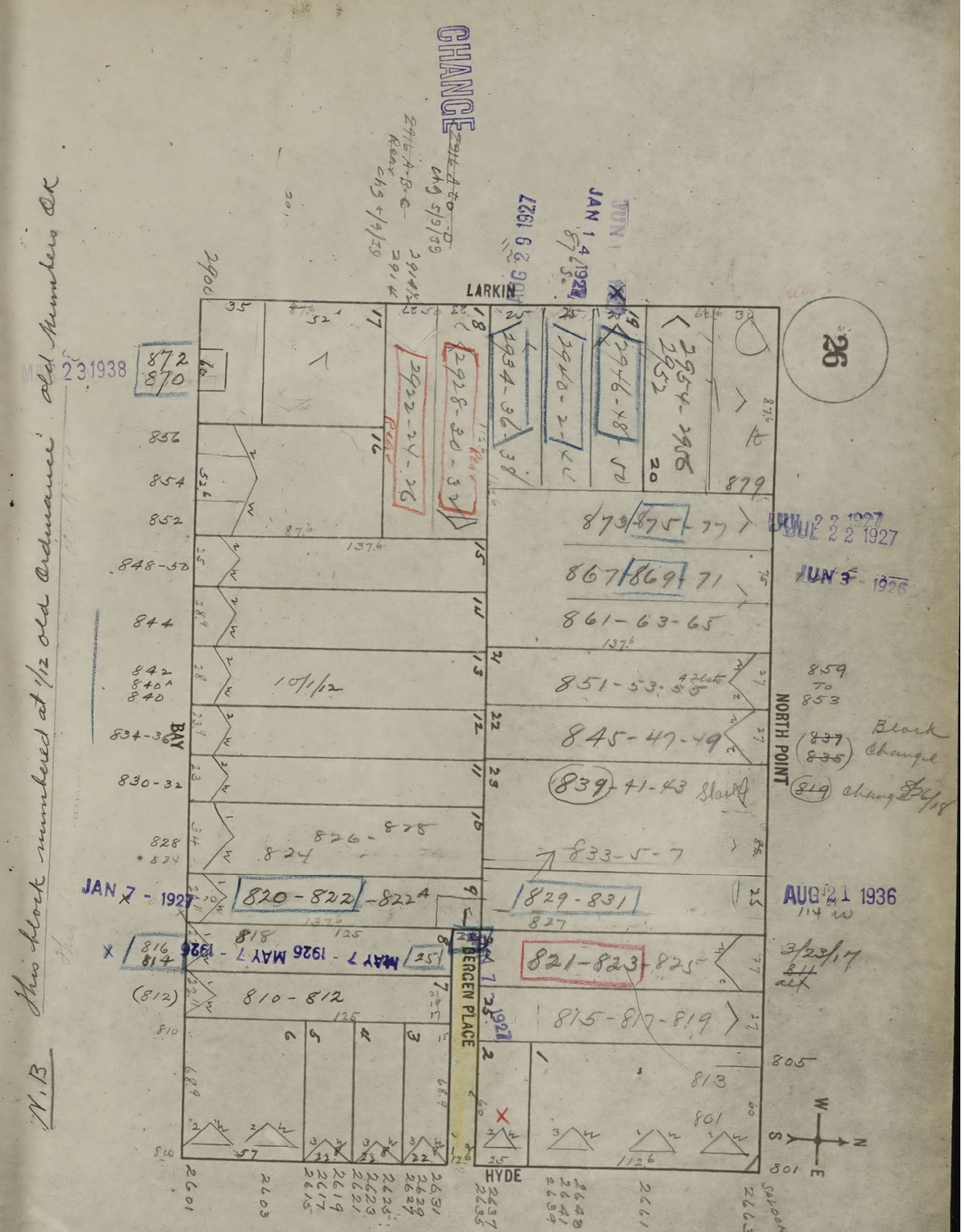
26
LARKIN
BAY
NORTH POINT
HYDE
BERGEN PLACE
CHANGE
2916 A to D chg 5/9/39
2916 A-B-C Rear chg 4/4/39
2914½ 2914
2900
MAY 23 1938
872 870
856
854
852
848-50
844
842 840A 840
834-36
830-32
828 824
JAN 7 - 1927
820-822 -822A
816 814
MAY 7 - 1926 MAY 7 - 1926
818
(812)
810-812
810
2922-24-26 Rear
2928-30-32 Rear
2934-36-38
2940-2-4
2946-48-50
2954-2956 2952
AUG 29 1927
JAN 14 1927
JUN 1
879
873 875 77
JUL 22 1927
JUN 3 - 1926
867 869 71
861-63-65
851-53-55 4 Flats
859 To 853
845-47-49
(837 835) Block Change
839-41-43 Stairs
(819) change 5/6/18
833-5-7
10/1/12
826-828
824
829-831
827
AUG 21 1936 114 W
821-823-825
3/23/17 821 alt
815-817-819
813
805
801
801
2601
2603
2615 2617 2619
2621 2623 2625
2627 2629 2631
2635 2637
2639 2641 2643
2661
2663 Saloon
137.6
125
112.6
W S N E

N.B. This block numbered at 1/12 old Ordinance; old Numbers OK

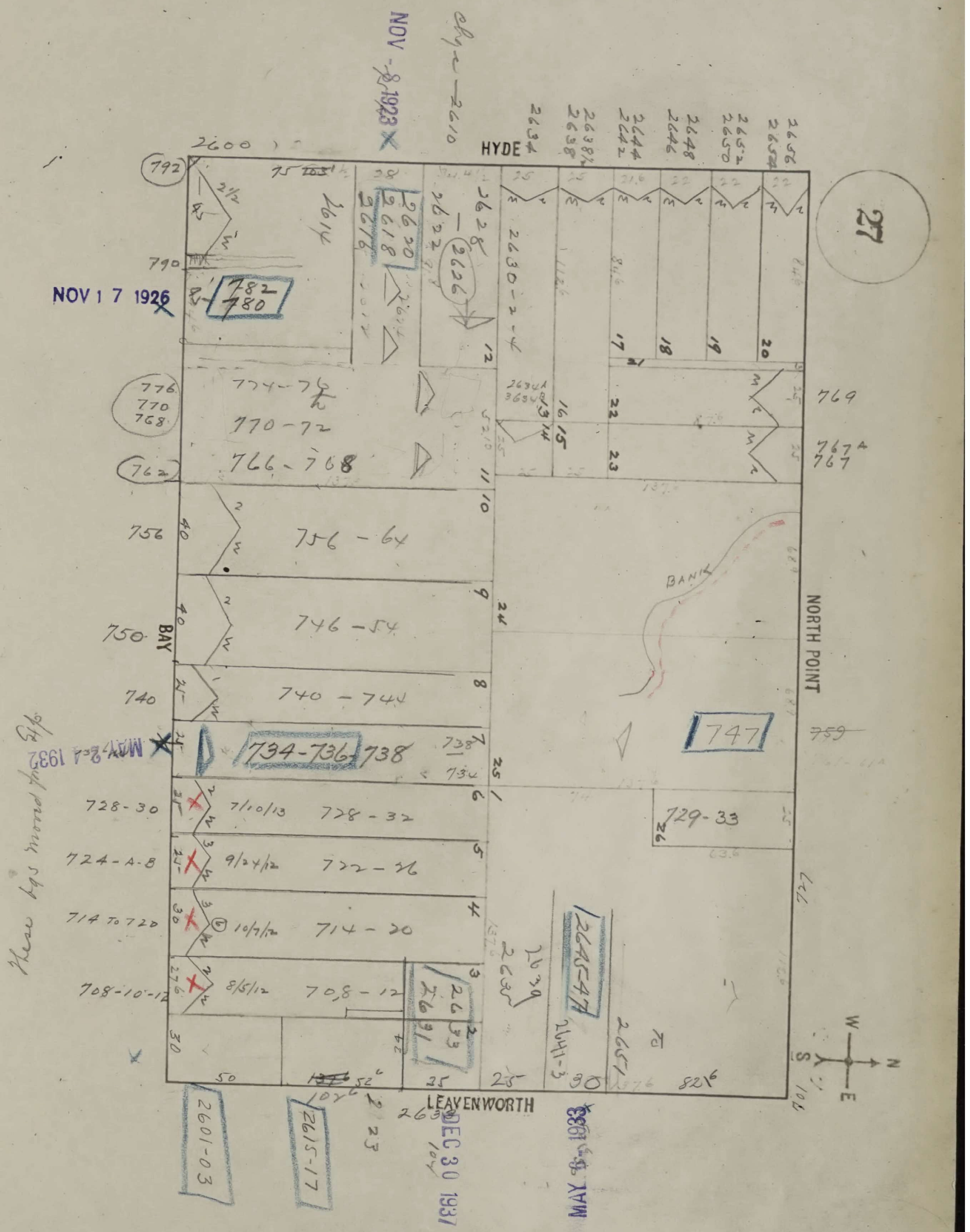
27
HYDE
LEAVENWORTH
BAY
NORTH POINT
BANK
NOV 17 1926
NOV 8 1923
MAY 24 1932
DEC 30 1931
MAY 1933
2600
792
790
782
780
776
770
768
762
756
750
740
728-30
724-A-8
714 TO 720
708-10-12
774-76
770-72
766-768
756-64
746-54
740-744
734-736-738
728-32
722-26
714-20
708-12
747
729-33
769
767
2601-03
2615-17
2614
2618
2620
2622
2626
2630
2634
2638
2642
2644
2646
2648
2650
2652
2656
2645-47
2631-33
W
N
S
E

SAN FRANCISCO DEPARTMENT OF BUILDING INSPECTION
OFFICIAL COPY

Old Cuneo Flats
built 1906
torn down 1927

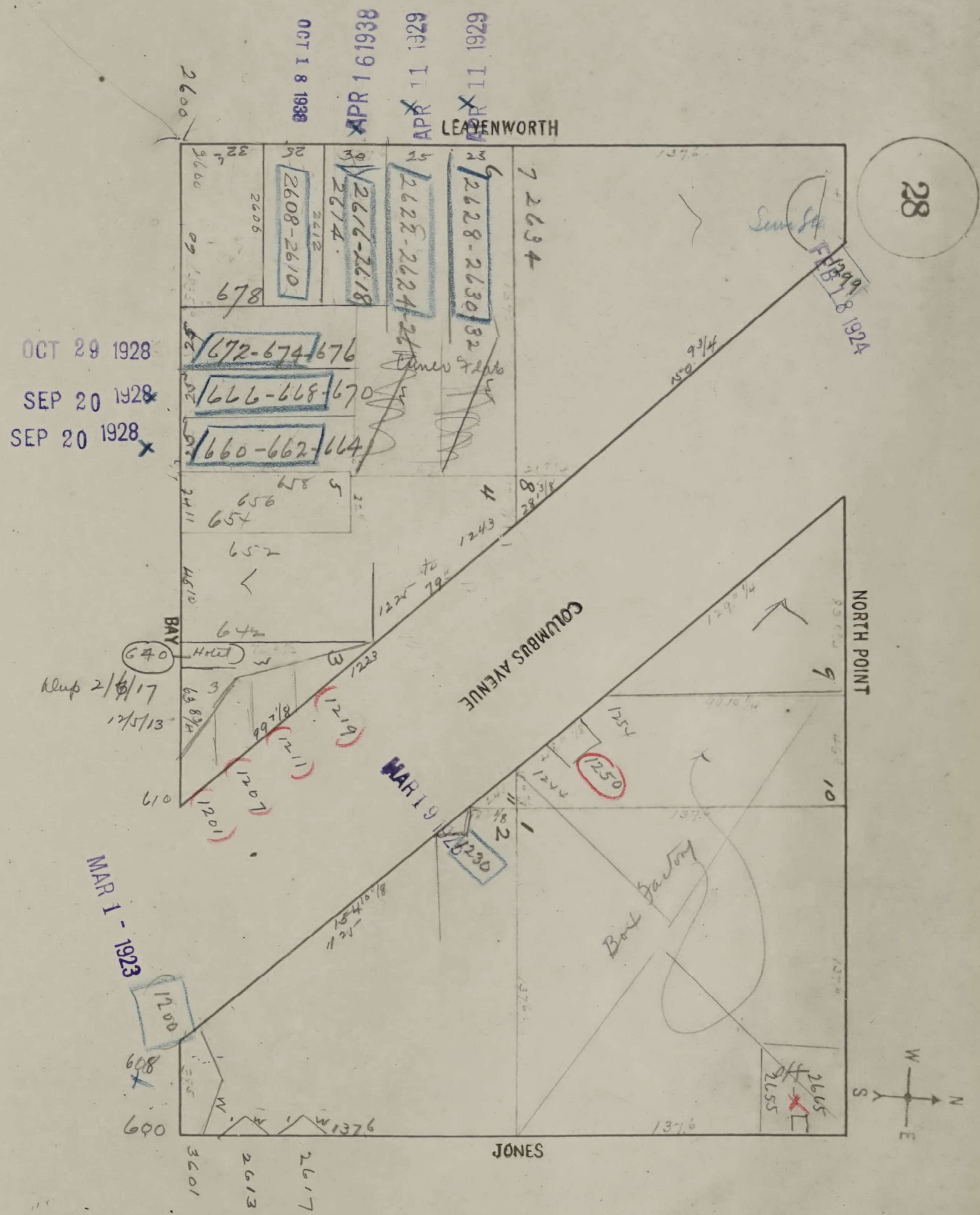
LEAVENWORTH
JONES
BAY
NORTH POINT
COLUMBUS AVENUE
OCT 18 1938
APR 16 1938
APR 11 1929
APR 11 1929
OCT 29 1928
SEP 20 1928
SEP 20 1928
FEB 18 1924
MAR 19
MAR 1 - 1923
2600
2608-2610
2614-2618
2622-2624
2628-2630
2634
672-674-676
666-668-670
660-662-664
678
658
656
654
652
642
640
Hotel
Cuneo Flats
Demp 2/6/17
12/5/13
610
608
600
1201
1207
1211
1219
1223
1225 to 79
1243
1299
1200
1230
1244
1250
1254
Box Factory
2605
2655
3601
2613
2617
1376
137.6
Sum St
W
N
S
E

OFFICIAL COPY
SAN FRANCISCO DEPARTMENT OF BUILDING INSPECTION

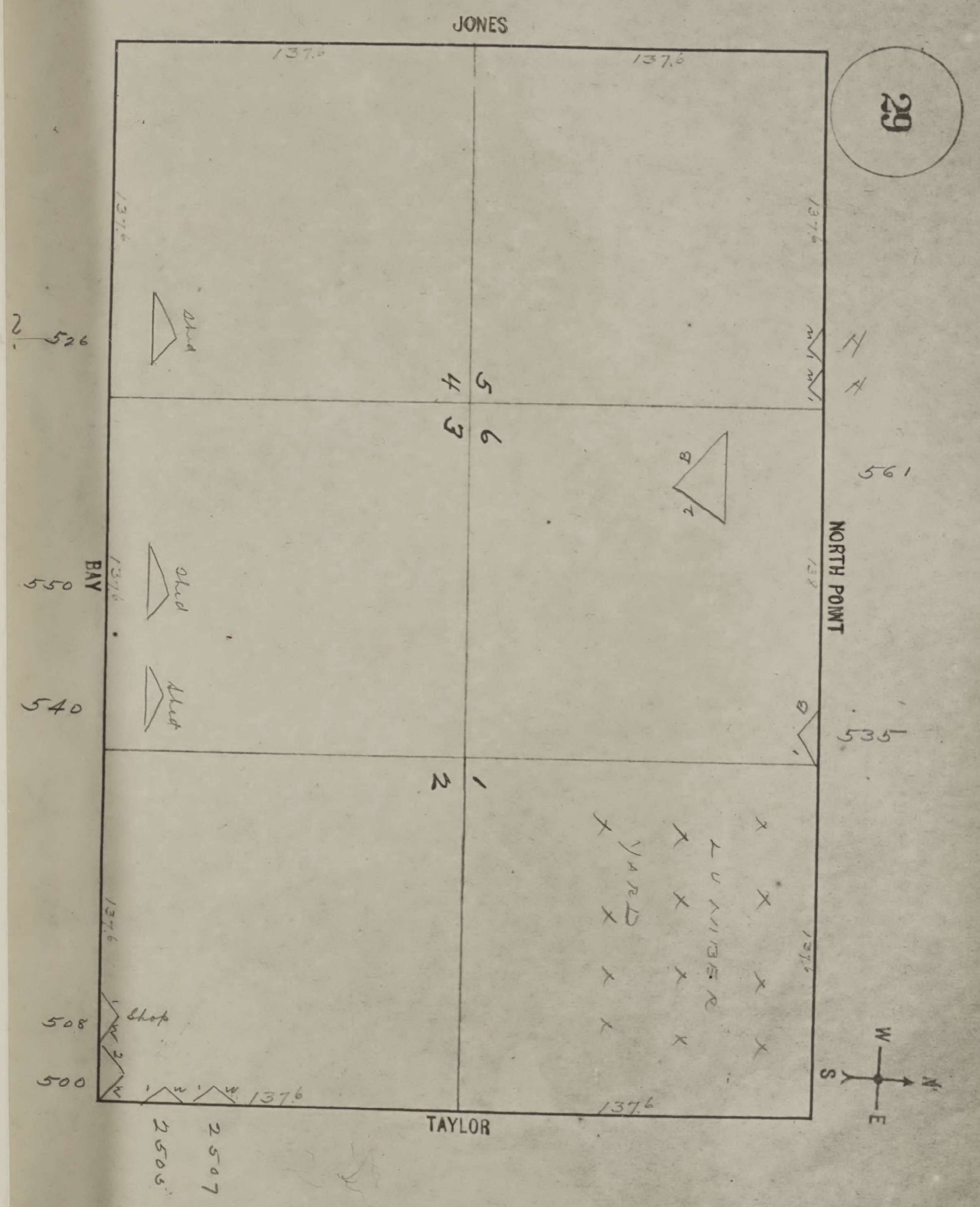
JONES
NORTH POINT
TAYLOR
BAY
29
137:6
137:6
137:6
137:6
137:6
137:6
137:6
137:6
1
2
3
4
5
6
Shed
Shed
Shed
Shop
LUMBER YARD
526
550
540
508
500
2506
2507
561
535
W
S
E
N

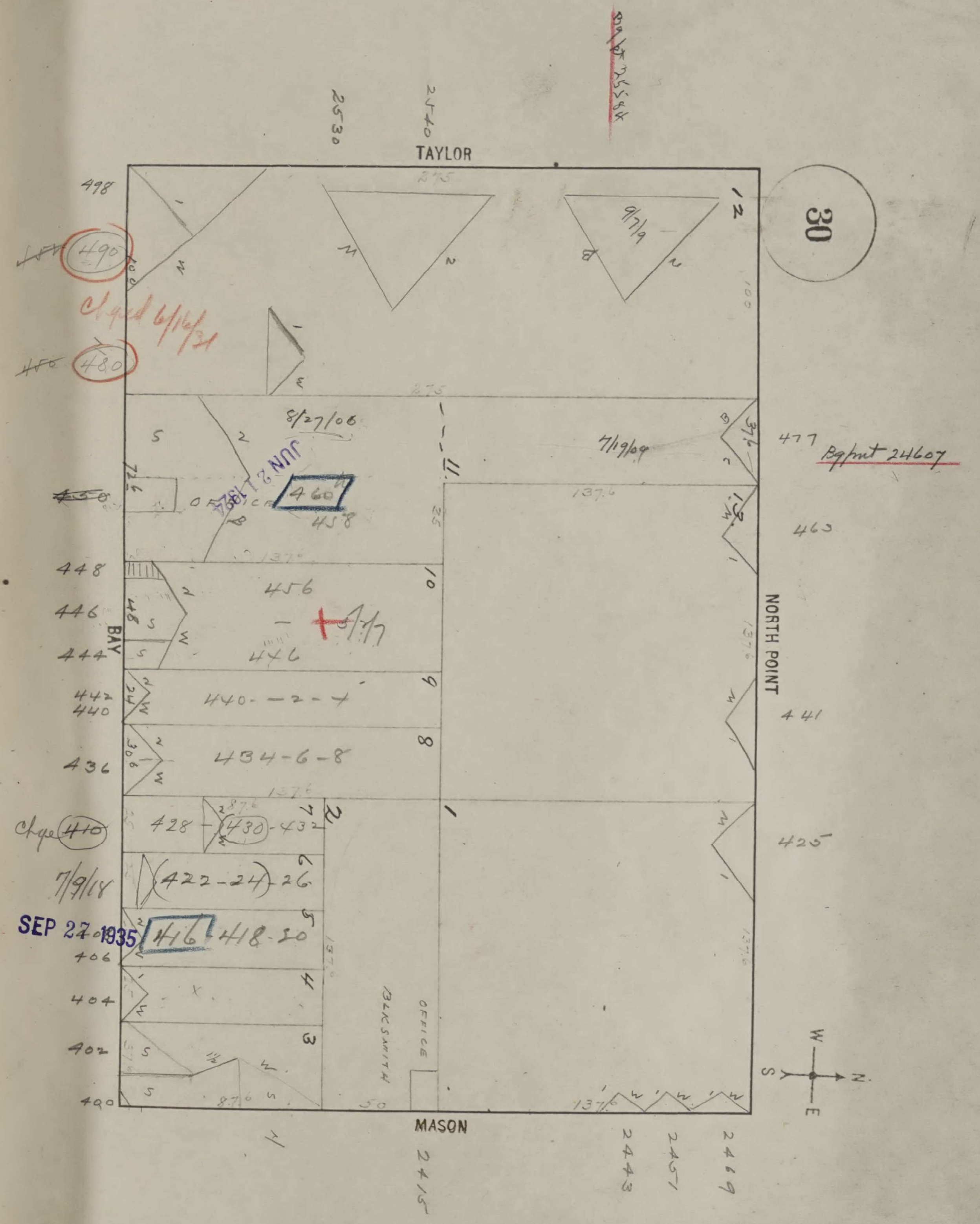
30
TAYLOR
NORTH POINT
MASON
BAY
2530
2540
~~Bg/pt 25584~~
498
~~484~~ 490
Chged 6/16/31
~~450~~ 480
9/7/9
12
8/27/06
7/19/09
JUN 21 1924
460
458
OFFICE
~~450~~
11
477
Bg/pmt 24607
463
448
446
444
456
446
10
442
440
440-2-4
9
436
434-6-8
8
441
Chge 410
428
430
432
7
2
1
425
7/9/18
422-24
26
6
SEP 27 1935
416
418-20
5
406
404
4
402
3
400
BLKSMITH
OFFICE
2415
2443
2457
2469
W
S
N.
E

OFFICIAL COPY
SAN FRANCISCO DEPARTMENT OF BUILDING INSPECTION

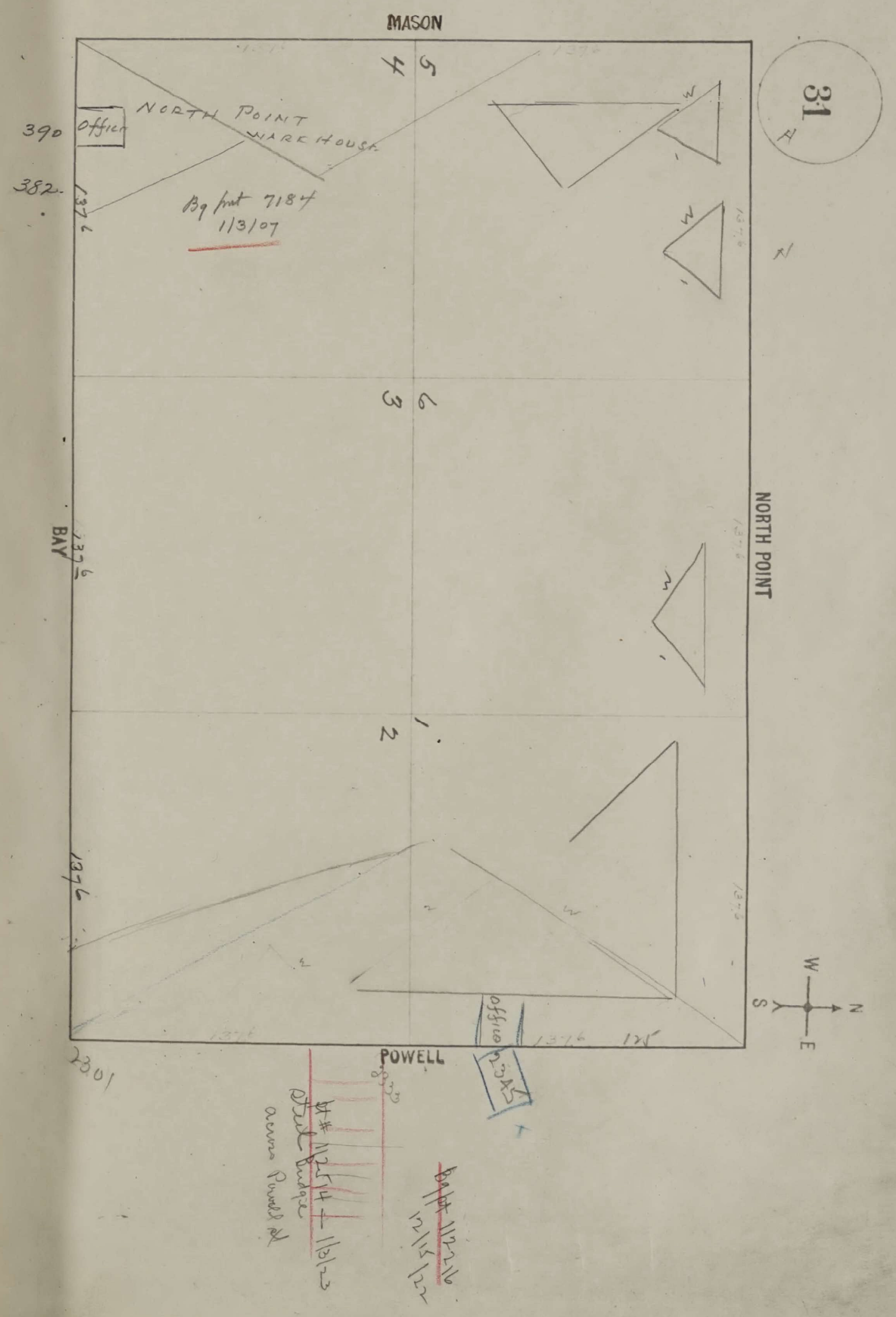
MASON
31
A
NORTH POINT
BAY
POWELL
W
N
S
E
4
5
3
6
2
1
390
382
Office
NORTH POINT WAREHOUSE
Bg pmt 7184
1/3/07
137.6
137.6
Office
2345
2301
Bt # 112514 – 1/3/23
Steel Bridge
across Powell st
~~Bg pmt 112216~~
12/15/22
W
W
W

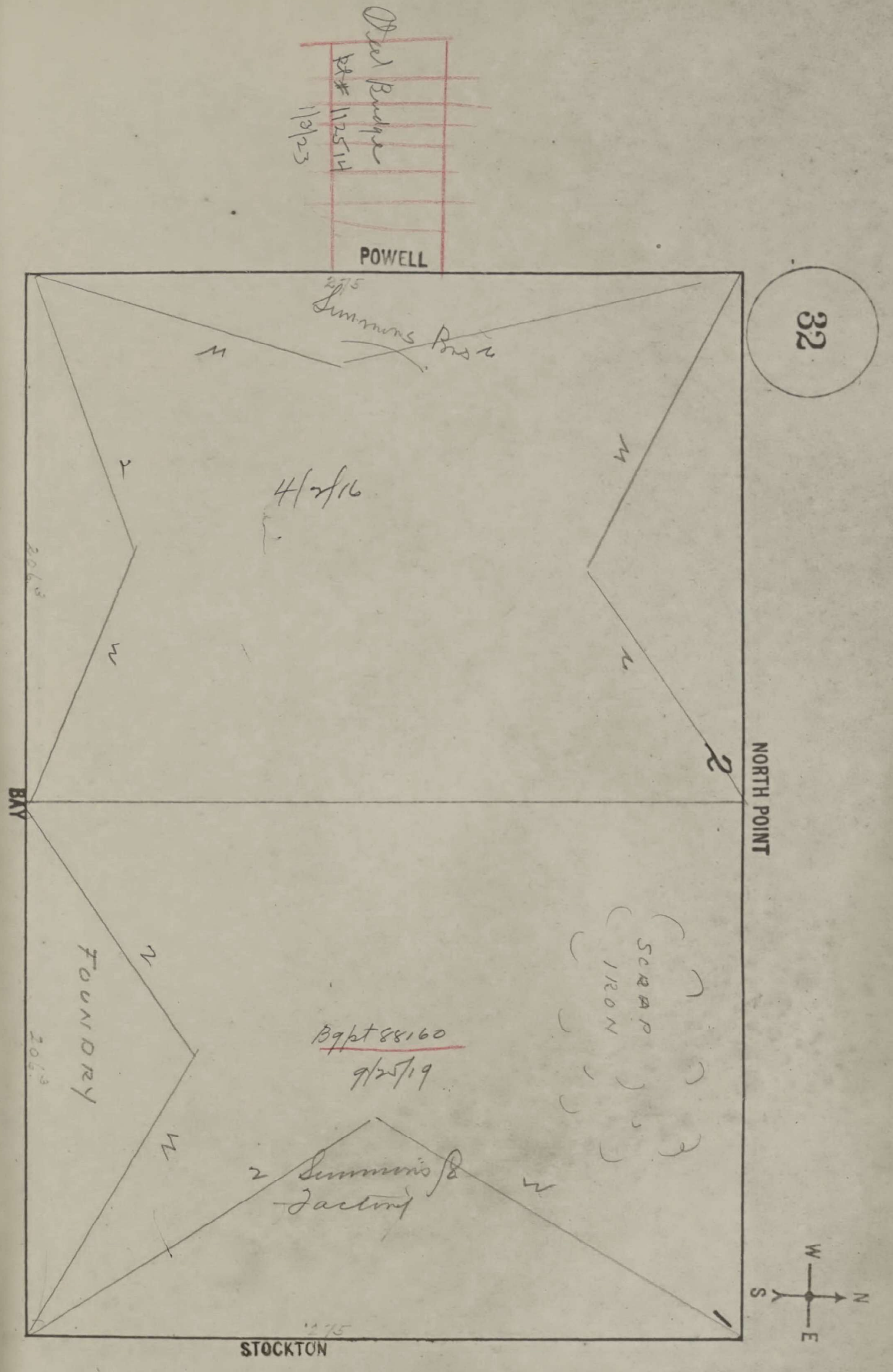
Steel Bridge
Bp# 112514
11/3/23
POWELL
275
Summons Bros
32
4/2/16
NORTH POINT
BAY
FOUNDRY
SCRAP IRON
Bp# 88160
9/25/19
Summons & Factory
STOCKTON
W
N
S
E

OFFICIAL COPY
SAN FRANCISCO DEPARTMENT OF BUILDING INSPECTION

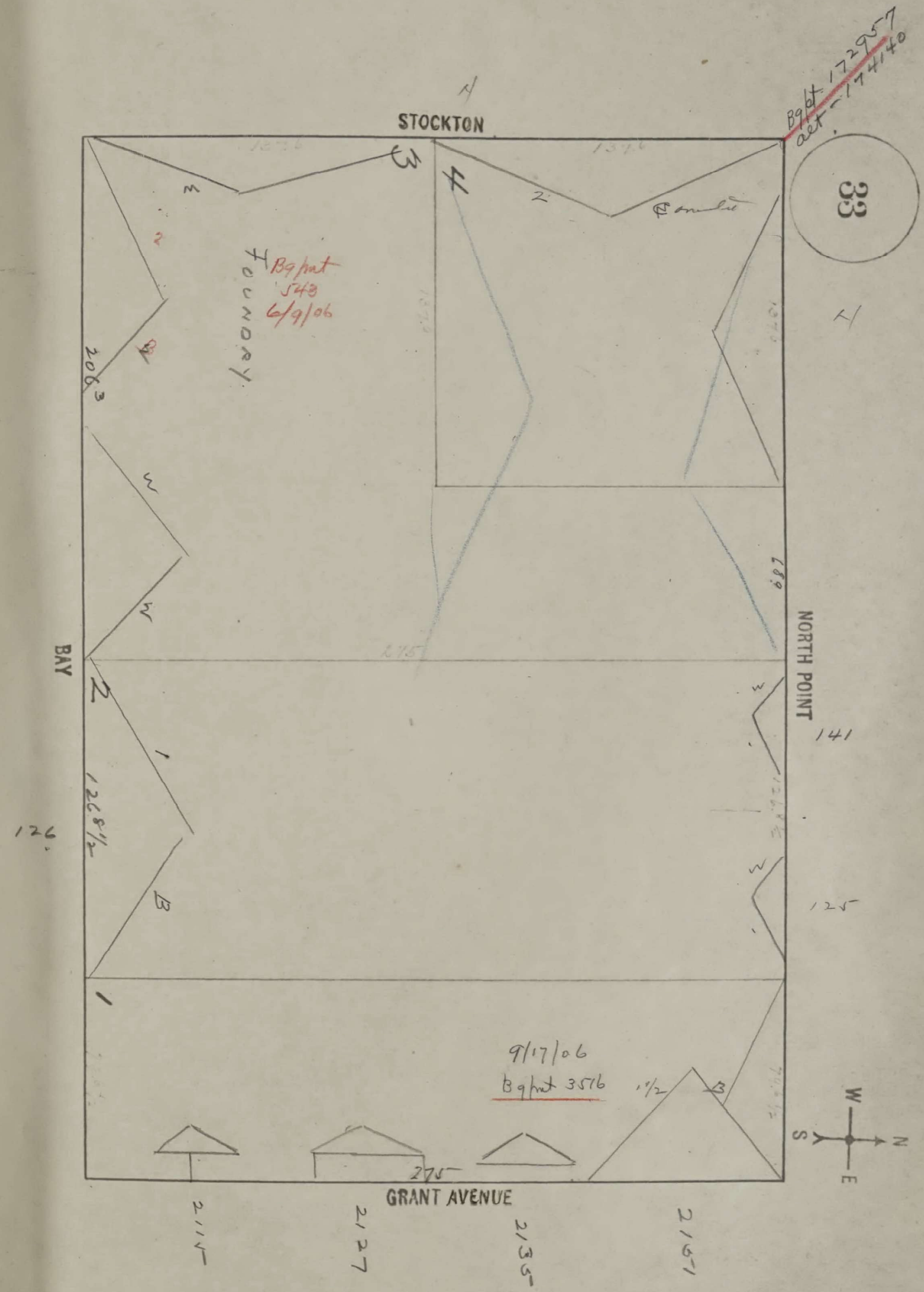
STOCKTON
33
Bg pt 172957
alt 174140
BAY
NORTH POINT
GRANT AVENUE
FOUNDRY
Bg pmt 548 6/9/06
9/17/06
Bg pmt 3516
206 3
126
126 1/2
141
125
275
2115
2127
2135
2161
W
S
N
E

SAN FRANCISCO DEPARTMENT OF BUILDING INSPECTION
OFFICIAL COPY

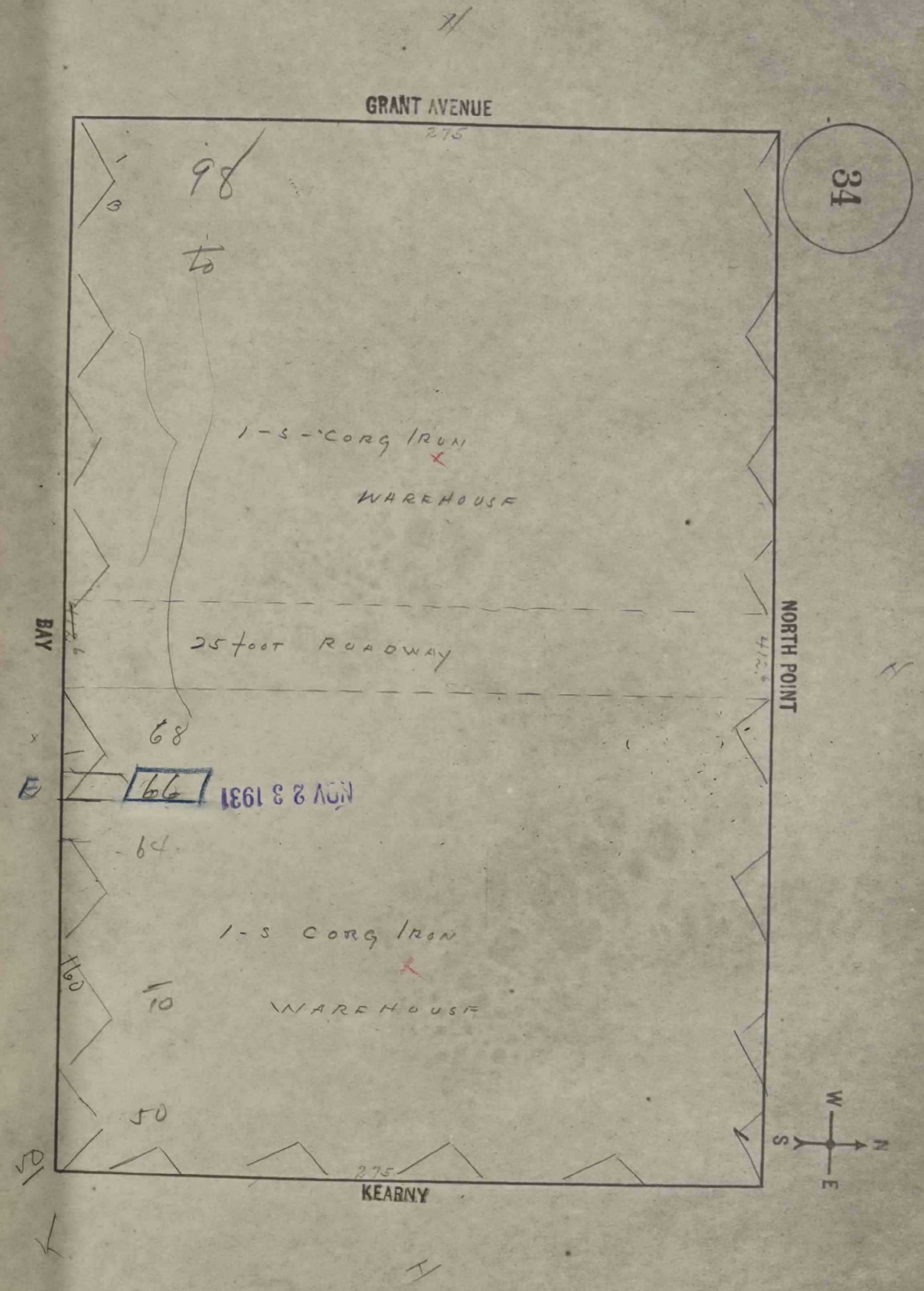
34
GRANT AVENUE
275
98
to
1-S CORG IRON
WAREHOUSE
25 FOOT ROADWAY
BAY
NORTH POINT
412.6
68
66
64
1-S CORG IRON
10
WAREHOUSE
160
50
KEARNY
275
W
S
N
E

NOV 23 1931

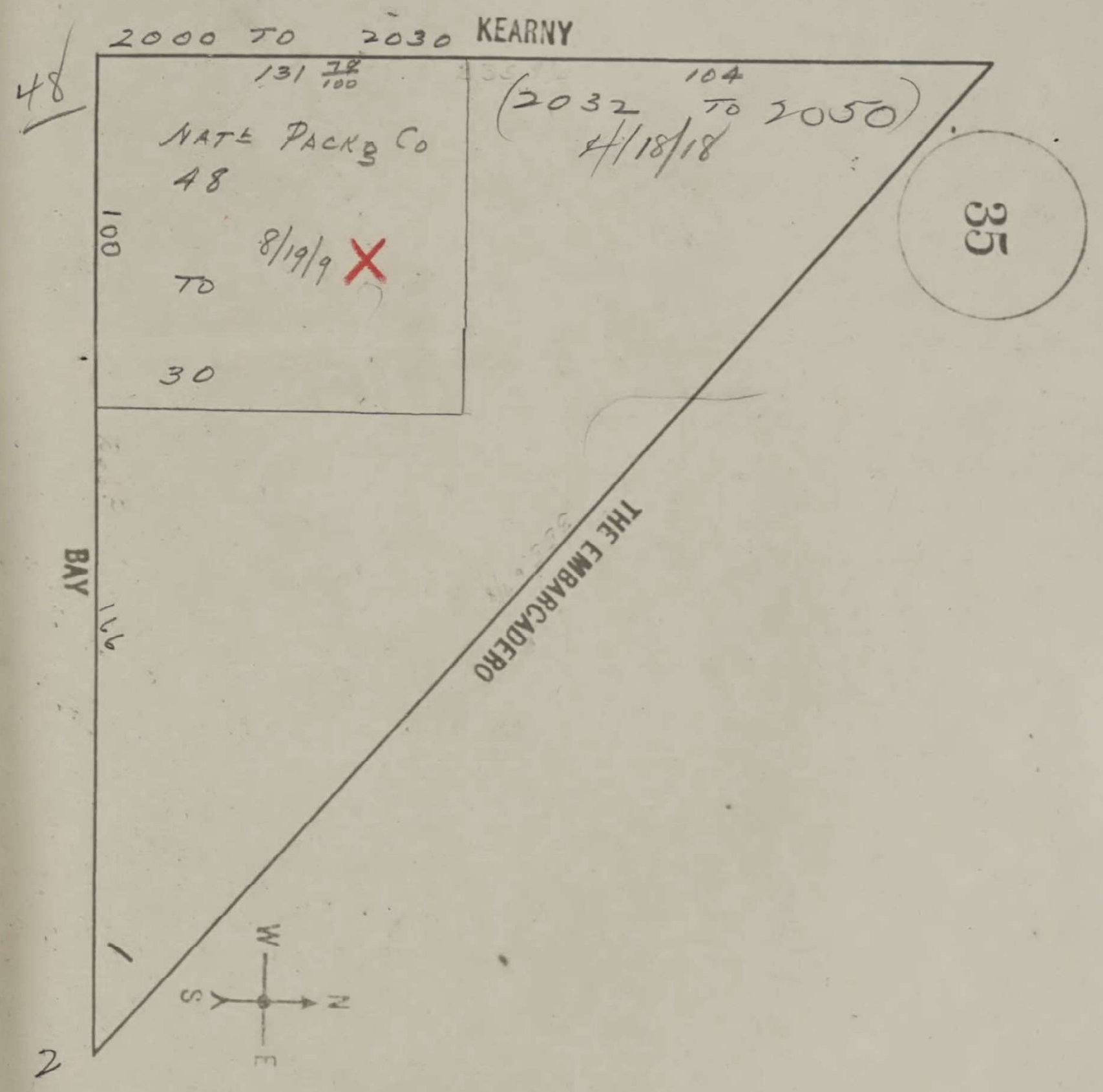
2000 TO 2030
KEARNY
48
131 78/100
NATL PACKG CO
48
100
TO
30
8/19/9 X
104
(2032 TO 2050)
4/18/18
35
BAY
166
THE EMBARCADERO
1
2
W
S
N
E

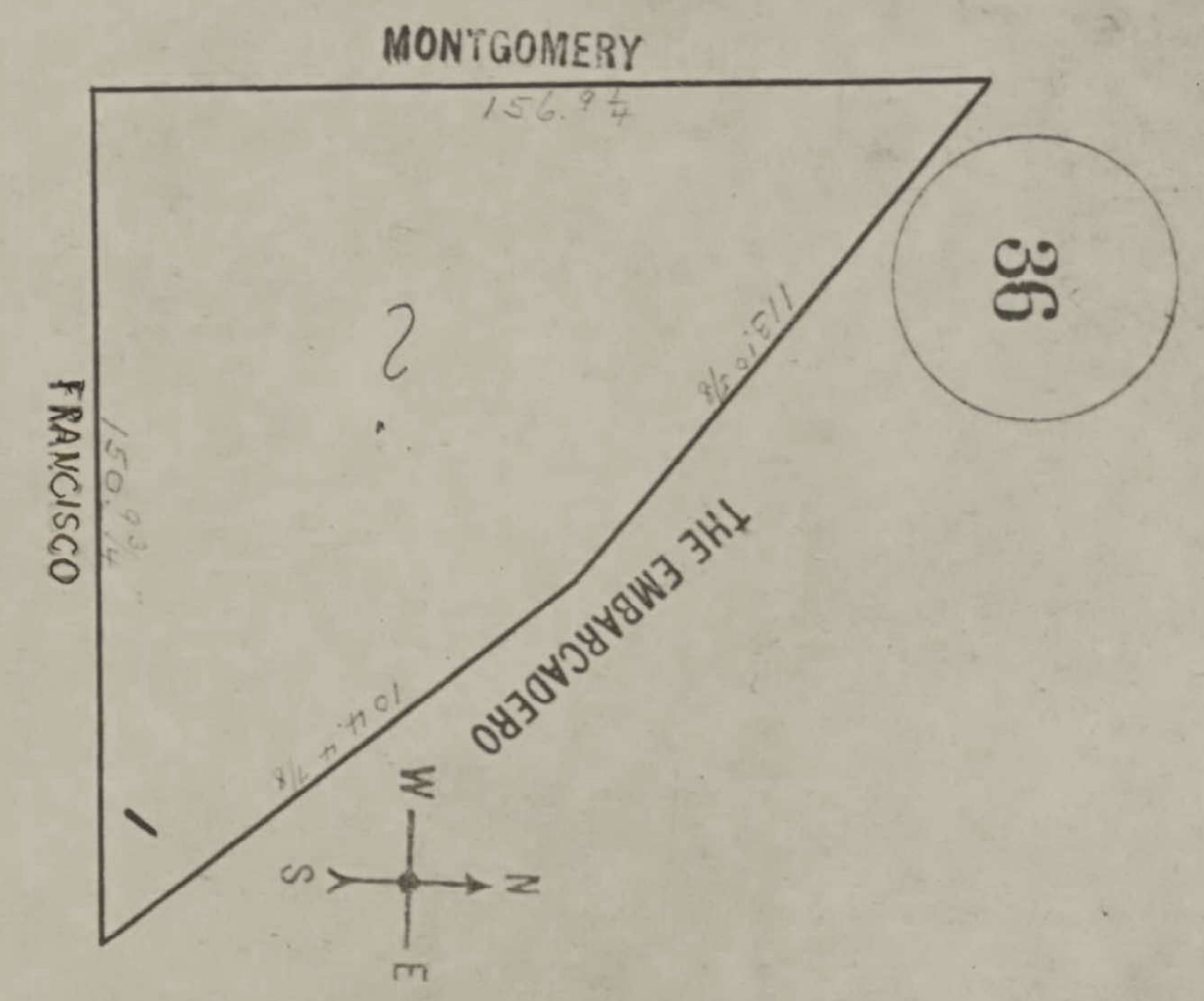
MONTGOMERY
156.9¼
FRANCISCO
150.9¾
THE EMBARCADERO
113.10⅝
104.4⅞
36
2
1
W
S
N
E

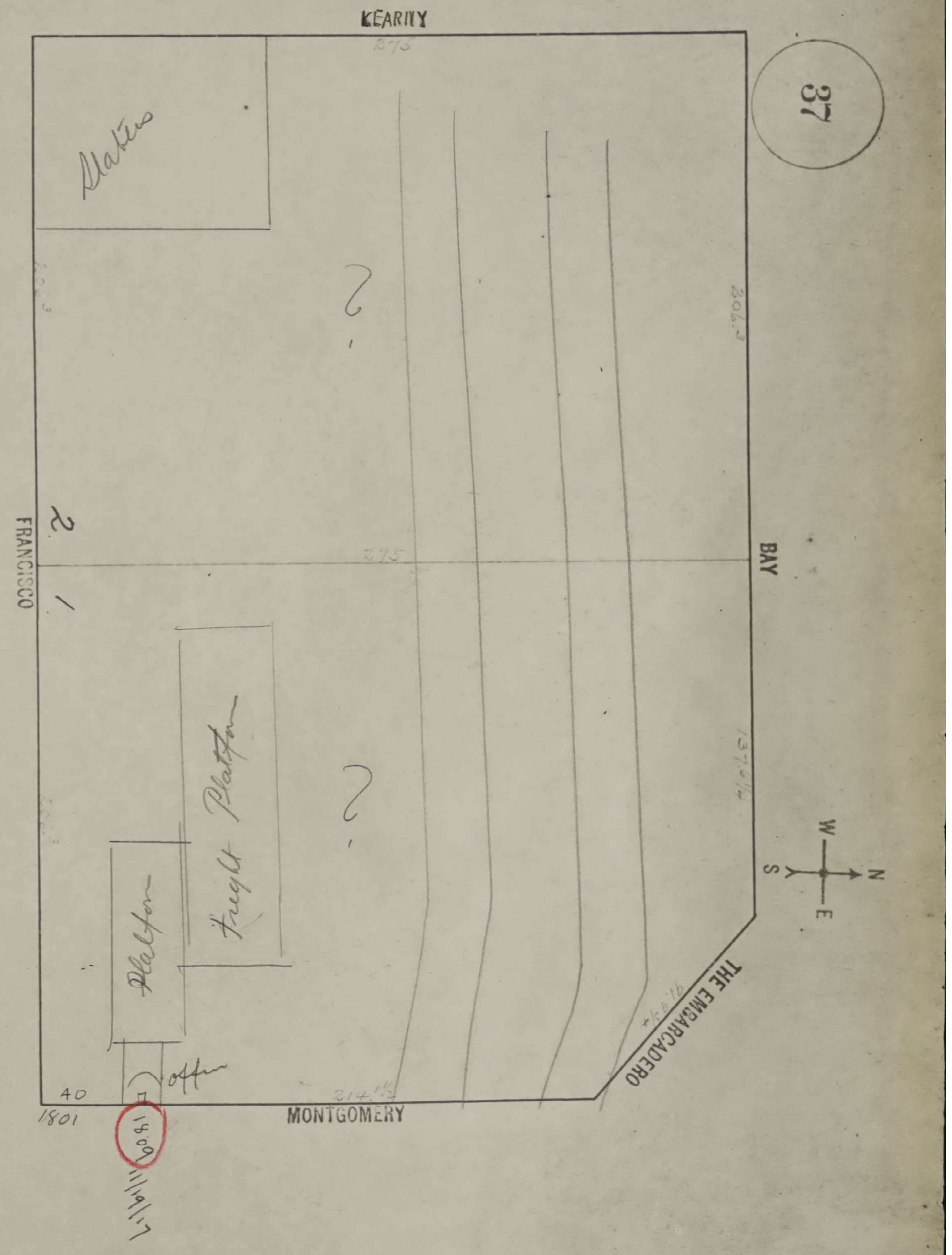
37
KEARNY
275
Slaters
FRANCISCO
2
1
BAY
Freight Platform
Platform
office
40
1801
1809
MONTGOMERY
214½
137.6¼
91.9¾
THE EMBARCADERO
N
S
E
W

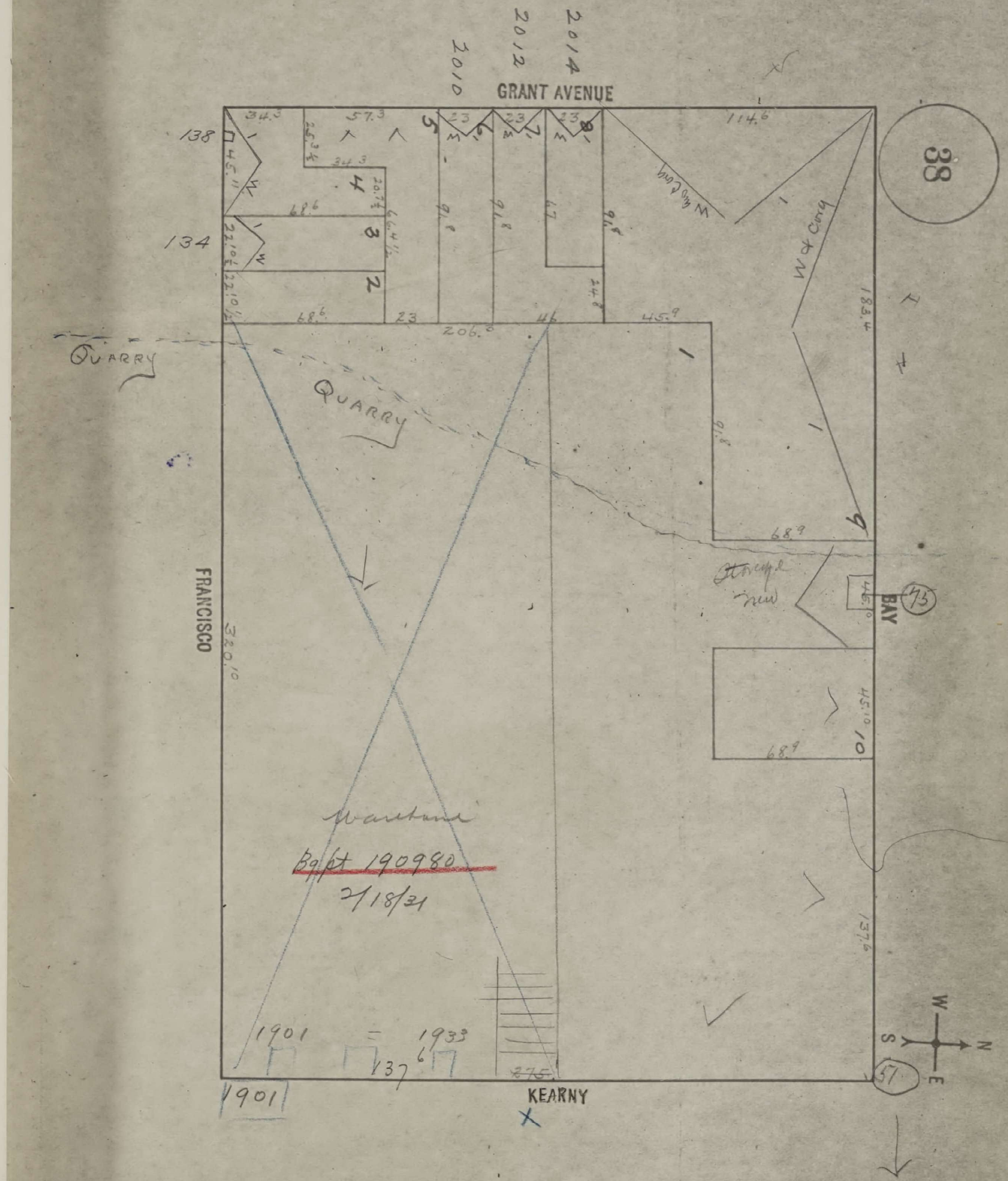
38
GRANT AVENUE
2010
2012
2014
138
134
34.3
57.3
23
23
23
114.6
45.11
25.3½
34.3
20.7½
66.4½
68.6
22.10½
22.10½
68.6
23
206.0
46
45.9
24.8
91.8
91.8
67
91.8
183.4
1
2
3
4
5
6
7
8
9
10
W
W
W Ind Corg
W & Corg
QUARRY
QUARRY
68.9
Storage
new
45.10
BAY
75
45.10
68.9
137.6
FRANCISCO
320.10
Warehouse
Bg pt 190980
2/18/31
1901
1933
137.6
275
1901
KEARNY
57
W
S
N
E

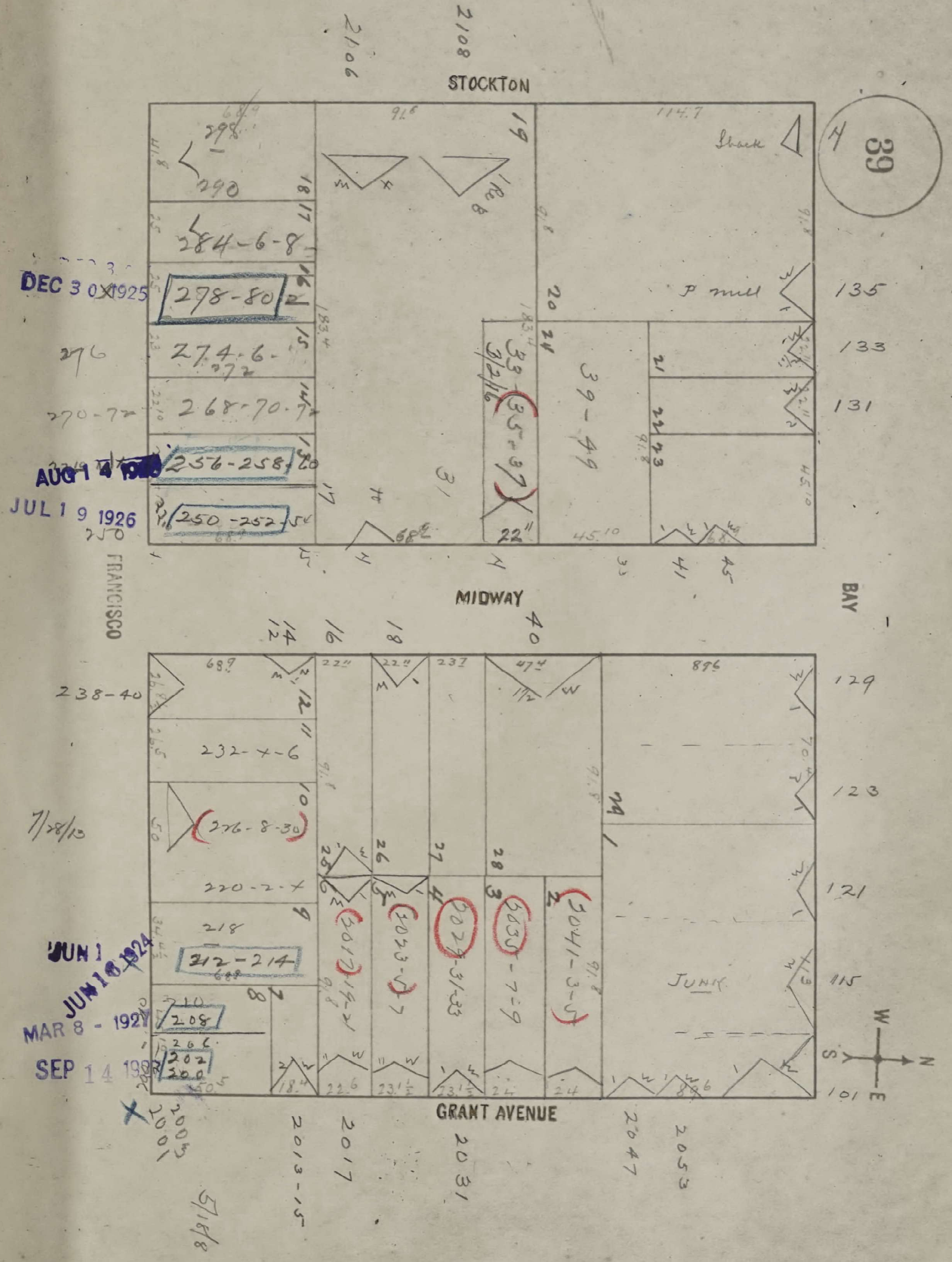
39
STOCKTON
2106
2108
MIDWAY
GRANT AVENUE
FRANCISCO
BAY
W
S
N
E
DEC 3 0 1925
278-80
284-6-8
290
298
274-6
276
268-70-72
270-72
AUG 1 4 1926
256-258
JUL 1 9 1926
250-252
250
39-49
35-37
135
133
131
129
123
121
115
101
P mill
Shack
238-40
232-4-6
7/28/13
226-8-30
220-2-4
218
212-214
JUN 1 1924
JUN 16 1924
MAR 8 - 1927
208
206
202
200
SEP 1 4 1928
2001
2005
2013-15
2017
2031
2047
2053
2013
2023-5-7
2027-31-33
2035-7-9
2041-3-5
Junk
5/18/8

SAN FRANCISCO
DBI
DEPARTMENT OF BUILDING INSPECTION
OFFICIAL COPY

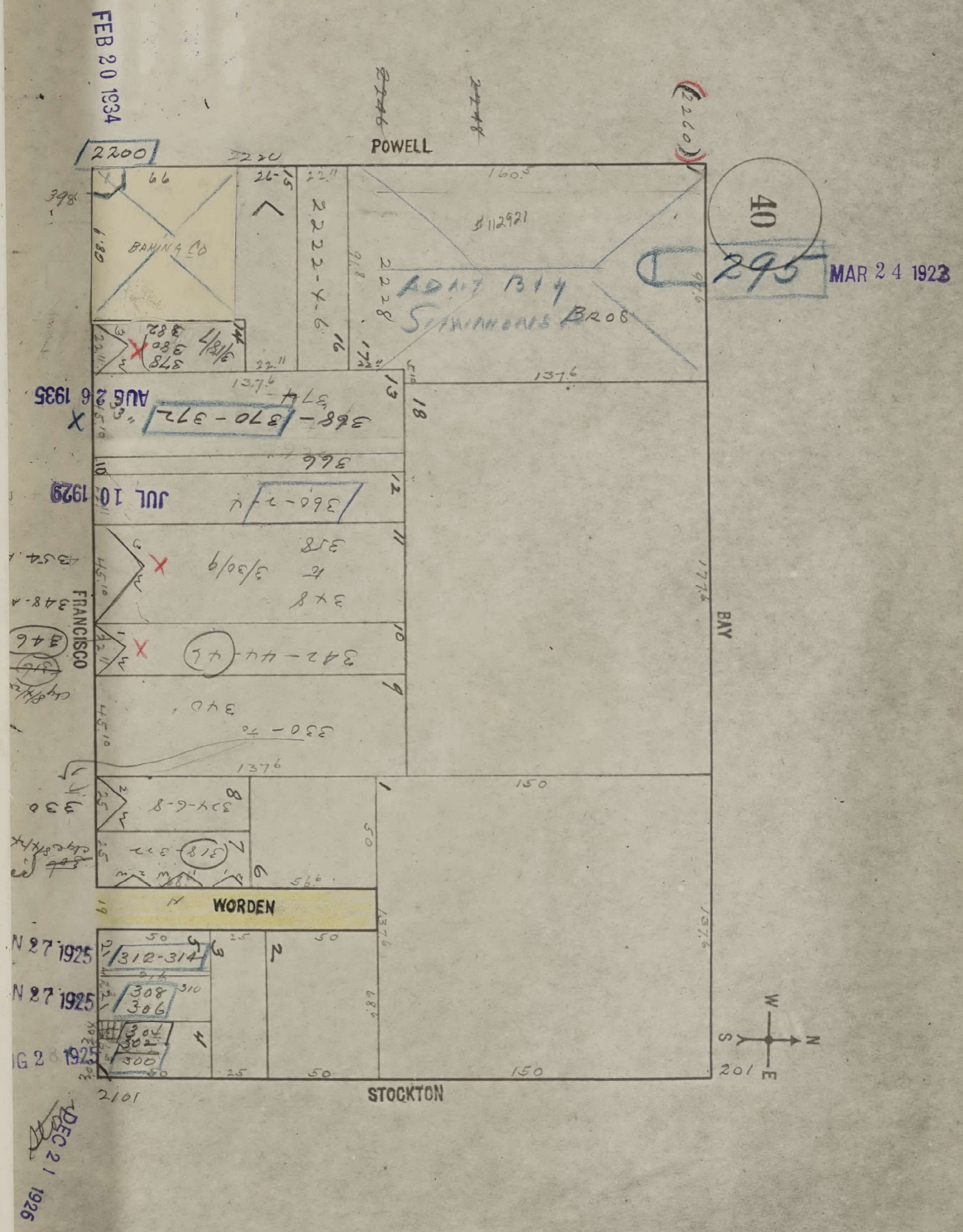
FEB 20 1934
POWELL
2200
2260
40
295
MAR 24 1923
#112921
BANK A CO
2222-X-6
2228
ADD'L BLDG
STAVRAND?IS BROS
AUG 26 1935
368-370-372
374
366
JUL 10 1929
360-2-4
358
348
342-44-46
346
340
330
FRANCISCO
BAY
334-6-8
318
WORDEN
N 27 1925
312-314
N 27 1925
308
306
IG 2 1925
300
2101
STOCKTON
201
DEC 21 1926
W
N
S
E

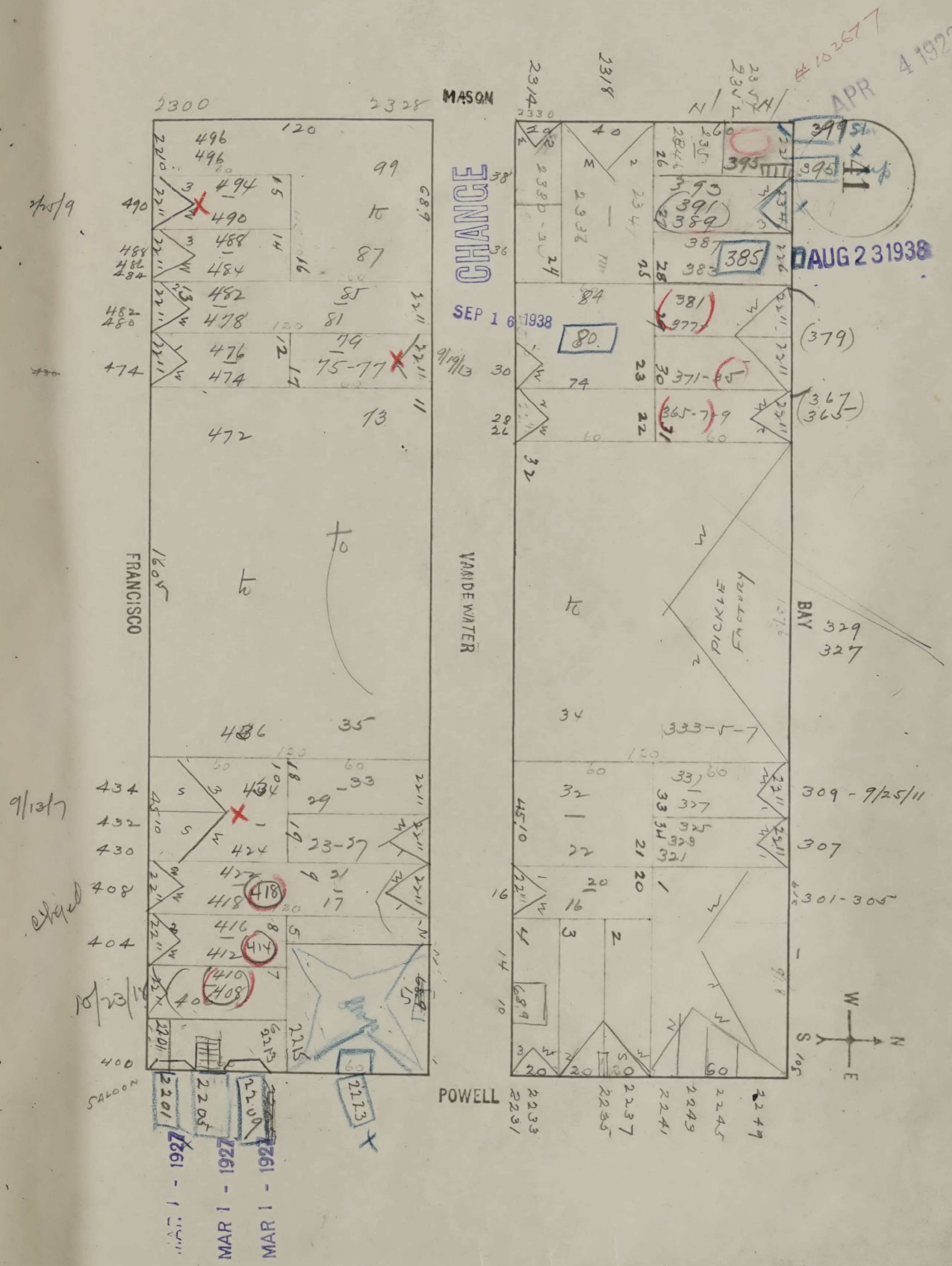
MASON
2300
2328
FRANCISCO
VANDEWATER
BAY
POWELL
CHANCE
SEP 1 6 1938
AUG 2 3 1938
APR 4 1922
#10267
MAR 1 - 1927
MAR 1 - 1927
MAR 1 - 1927
SALOON
W
N
S
E
496
494
490
488
484
482
478
476
474
472
486
434
432
430
424
418
416
412
410
408
404
400
2201
2205
2209
2215
2223
99
87
85
81
79
75-77
73
35
33
29
23-27
17
80
74
399
395
391
389
385
383
381
377
379
371-5
365-7-9
367
365
333-5-7
331
327
325
323
321
329
327
309 - 9/25/11
307
301-305
2233
2231
2237
2235
2241
2243
2245
2247
2314
2318
2330
2338
7/25/9
9/13/7
10/23/14
9/19/13
Pickles Factory

SAN FRANCISCO DEPARTMENT OF BUILDING INSPECTION
OFFICIAL COPY

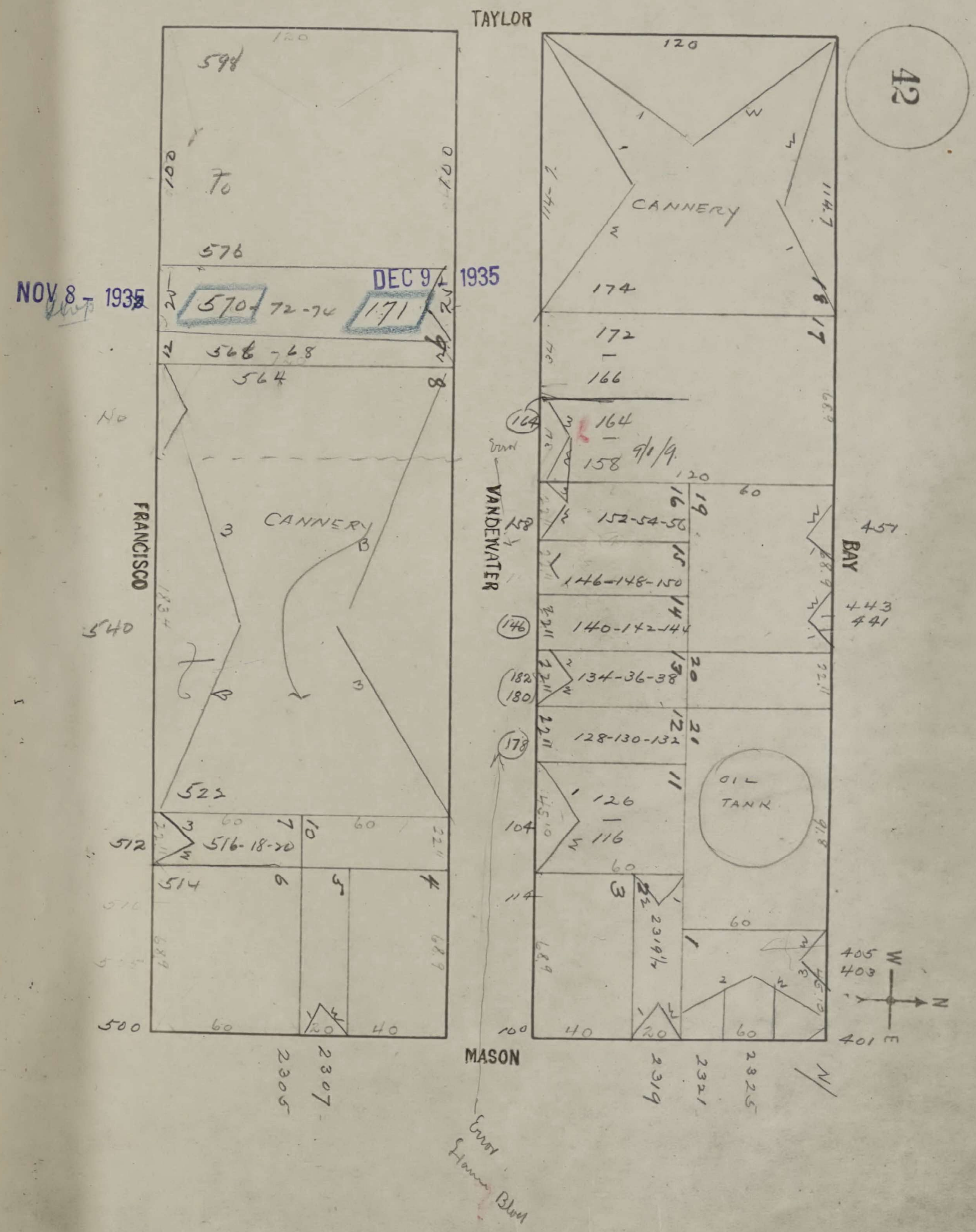
TAYLOR
FRANCISCO
VANDEWATER
BAY
MASON
CANNERY
CANNERY
OIL TANK
NOV 8 - 1935
DEC 9 - 1935
570
171
598
576
572-74
566-68
564
540
522
516-18-20
512
514
500
2305
2307
174
172
166
164
158
152-54-56
146-148-150
140-142-144
134-36-38
128-130-132
126
116
104
114
100
2319
2321
2325
457
443
441
405
403
401
W
N
E

SAN FRANCISCO DEPARTMENT OF BUILDING INSPECTION
OFFICIAL COPY

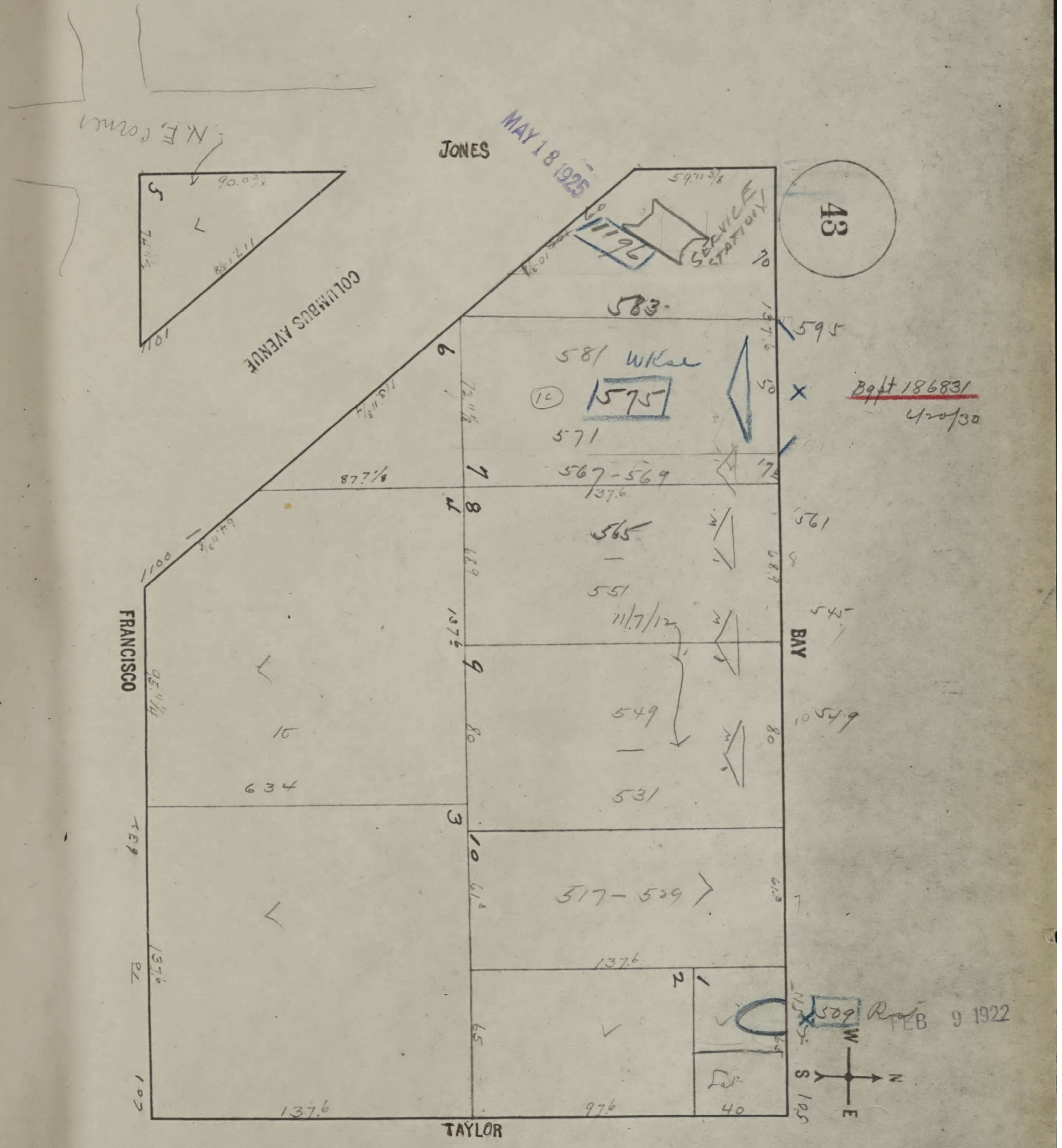
43
JONES
COLUMBUS AVENUE
FRANCISCO
BAY
TAYLOR
MAY 18 1925
FEB 9 1922
N.E. corner
SERVICE STATION
11196
583
595
581 Wkal
1575
571
567-569
565
561
551
11/7/12
549
545
10549
531
517-529
509 Rd
~~Bgpt 186831~~
4/20/30
634
N
S
E
W
5
6
7
8
9
10
1
2
3
4
10
59.11 3/8
137.6
50
68.9
80
65
40
97.6
87.7 1/8

SAN FRANCISCO DBI DEPARTMENT OF BUILDING INSPECTION
OFFICIAL COPY

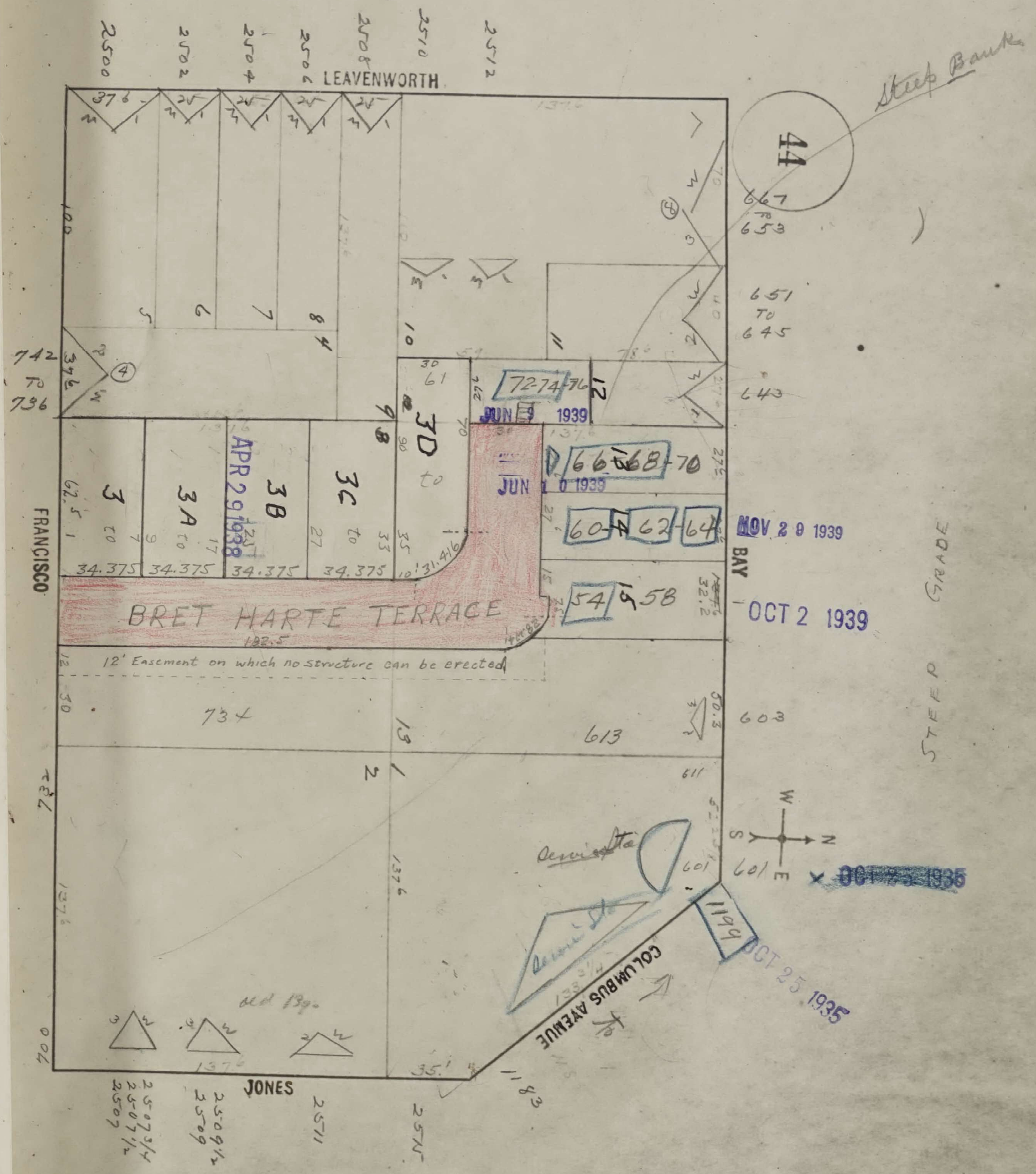
44
LEAVENWORTH
BAY
JONES
FRANCISCO
COLUMBUS AVENUE
BRET HARTE TERRACE
12' Easement on which no structure can be erected
Steep Bank
STEEP GRADE
2500
2502
2504
2506
2508
2510
2512
742 to 736
667 to 653
651 to 645
643
603
601
611
613
734
732
700
1183
1199
2507
2509
2511
2515
3
3A
3B
3C
3D
34.375
72
74
66
68
70
60
62
64
54
58
APR 29 1938
JUN 8 1939
JUN 10 1939
NOV 29 1939
OCT 2 1939
OCT 25 1935
~~OCT 25 1935~~
W
S
N
E

SAN FRANCISCO DEPARTMENT OF BUILDING INSPECTION
OFFICIAL COPY

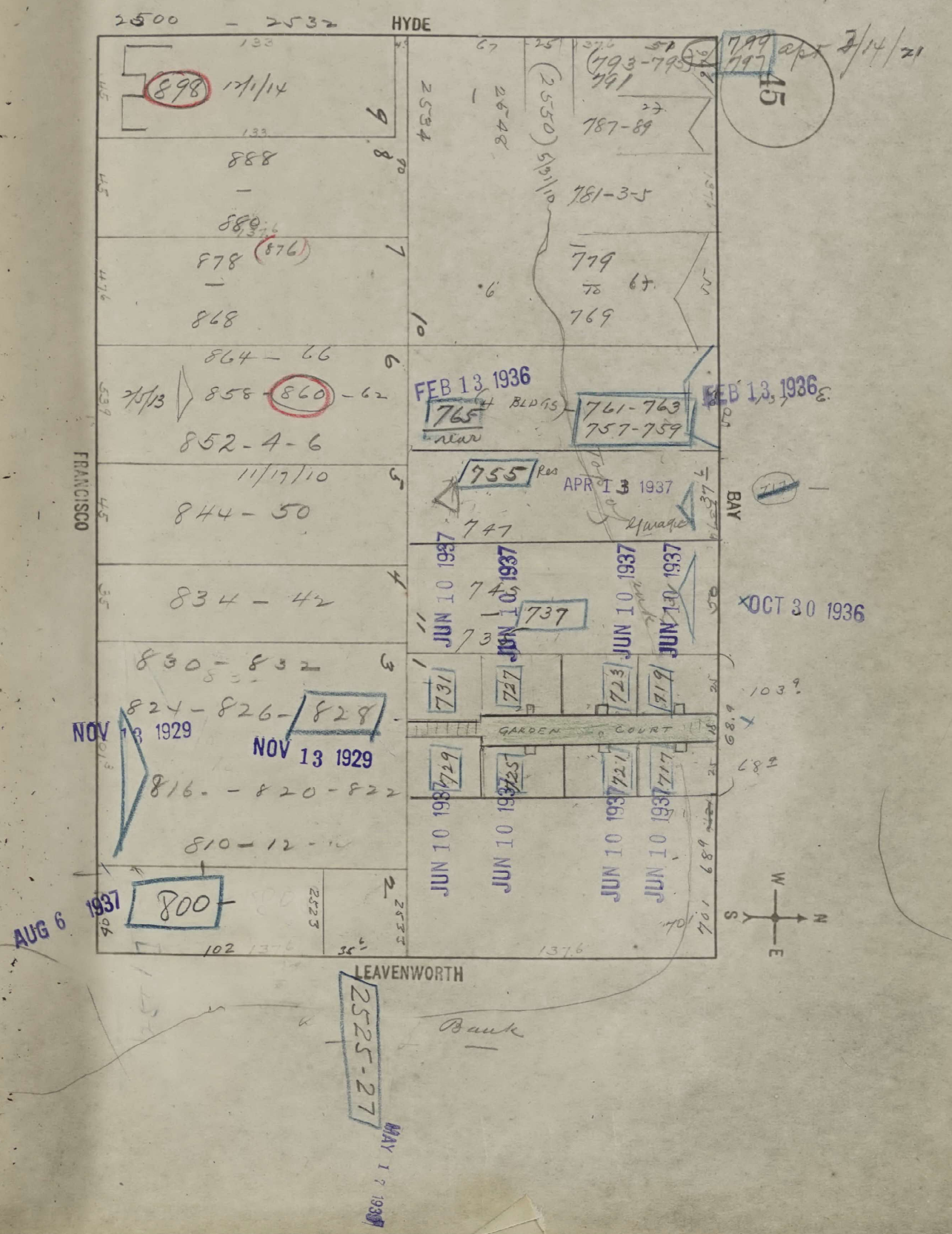
2500 – 2532
HYDE
898
12/1/14
9
888
–
880
8
878 (876)
7
868
864 – 66
6
7/5/13
858 – 860 – 62
852-4-6
11/17/10
5
844 – 50
834 – 42
4
830 – 832
3
824 – 826 – 828
NOV 13 1929
NOV 13 1929
816 – 820 – 822
810 – 12
AUG 6 1937
800
2
2523
2533
102
LEAVENWORTH
2525-27
MAY 17 1937
Bank
FRANCISCO
2534
–
2548
(2550) 5/31/10
10
793-795
791
799
797
apt 2/14/21
45
787-89
781-3-5
779 to 769
FEB 13 1936
765 rear
4 BLDGS
761-763
757-759
FEB 13, 1936
755 Res
APR 13 1937
747
Garage
BAY
745
737
735
JUN 10 1937
731
727
723
719
GARDEN COURT
729
725
721
717
XOCT 30 1936
103.9
68.9
W
S
N
E

SAN FRANCISCO
DBI
DEPARTMENT OF BUILDING INSPECTION
OFFICIAL COPY

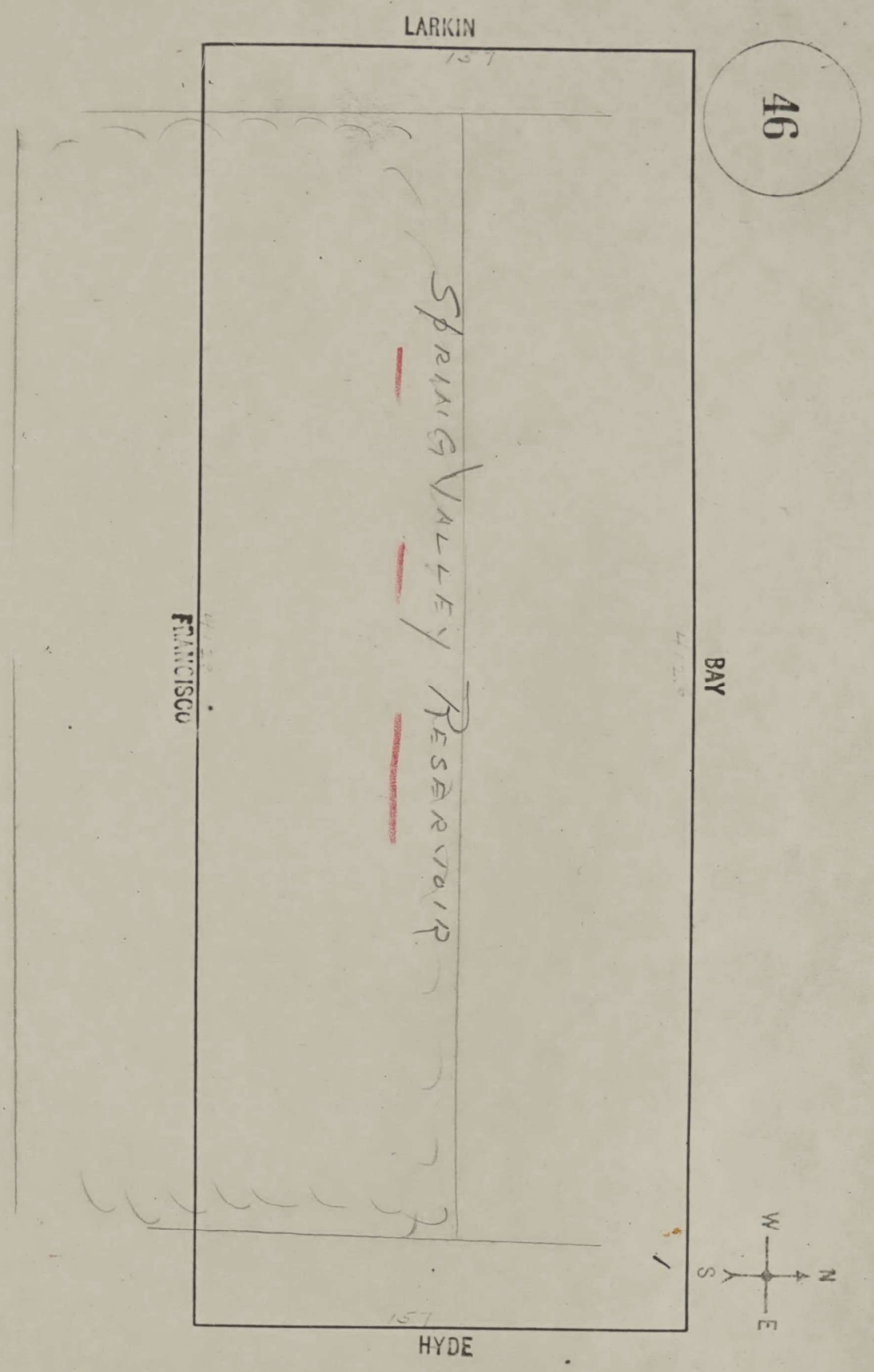
46
LARKIN
BAY
HYDE
FRANCISCO
SPRING VALLEY RESERVOIR
N
S
E
W

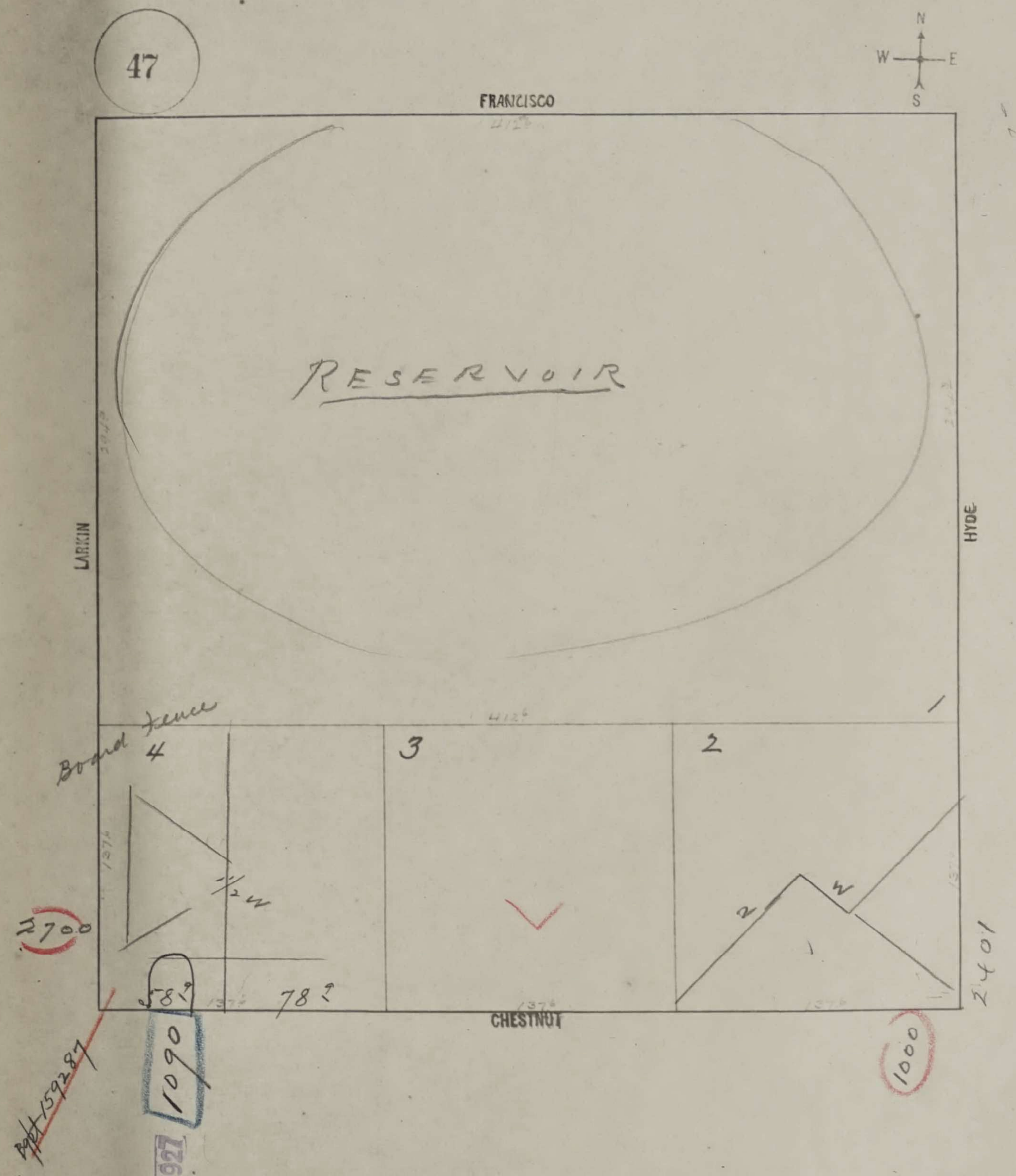
47
N
W
E
S
FRANCISCO
412⁶
RESERVOIR
LARKIN
HYDE
Board fence
1
4
3
2
412⁶
137⁶
1/2 W
2
W
2700
58⁹
78⁹
137⁶
CHESTNUT
2401
1090
1000
~~Bpt 159287~~

JAN 27 1927

SAN FRANCISCO DEPARTMENT OF BUILDING INSPECTION
OFFICIAL COPY

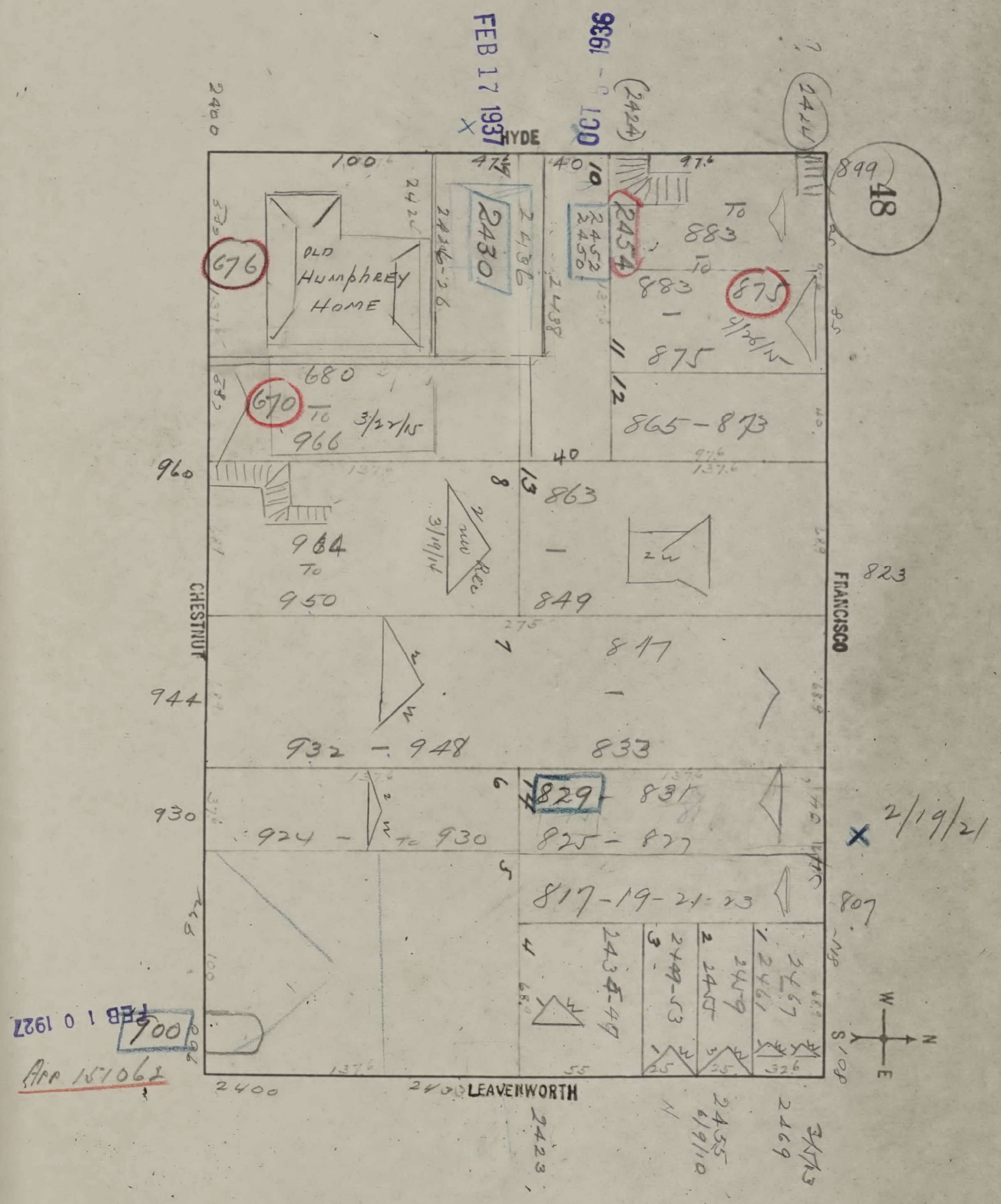
48
HYDE
FRANCISCO
LEAVENWORTH
CHESTNUT
FEB 17 1937
1936 - OCT
(2424)
2424
899
2400
100
47.6
40
97.6
2422
2436-26
2430
2436
2438
2452
2450
2454
TO
883
883
875
4/26/12
875
676
OLD
Humphrey
HOME
680
670
TO
966
3/27/15
10
11
12
865-873
40
137.6
960
8
13
863
964
TO
950
3/19/14
2
Rec
2W
849
823
275
7
817
944
932 - 948
833
6
829
831
930
924 - To 930
825 - 827
2/19/21
5
817-19-21-23
807
4
2435-49
3
2449-53
2
2455
2459
1
2461
2467
55
25
25
32.6
137.6
2400
2400
2423
2455
6/9/10
2469
3/1/13
FEB 1 0 1927
900
App 151062
W
N
S
E

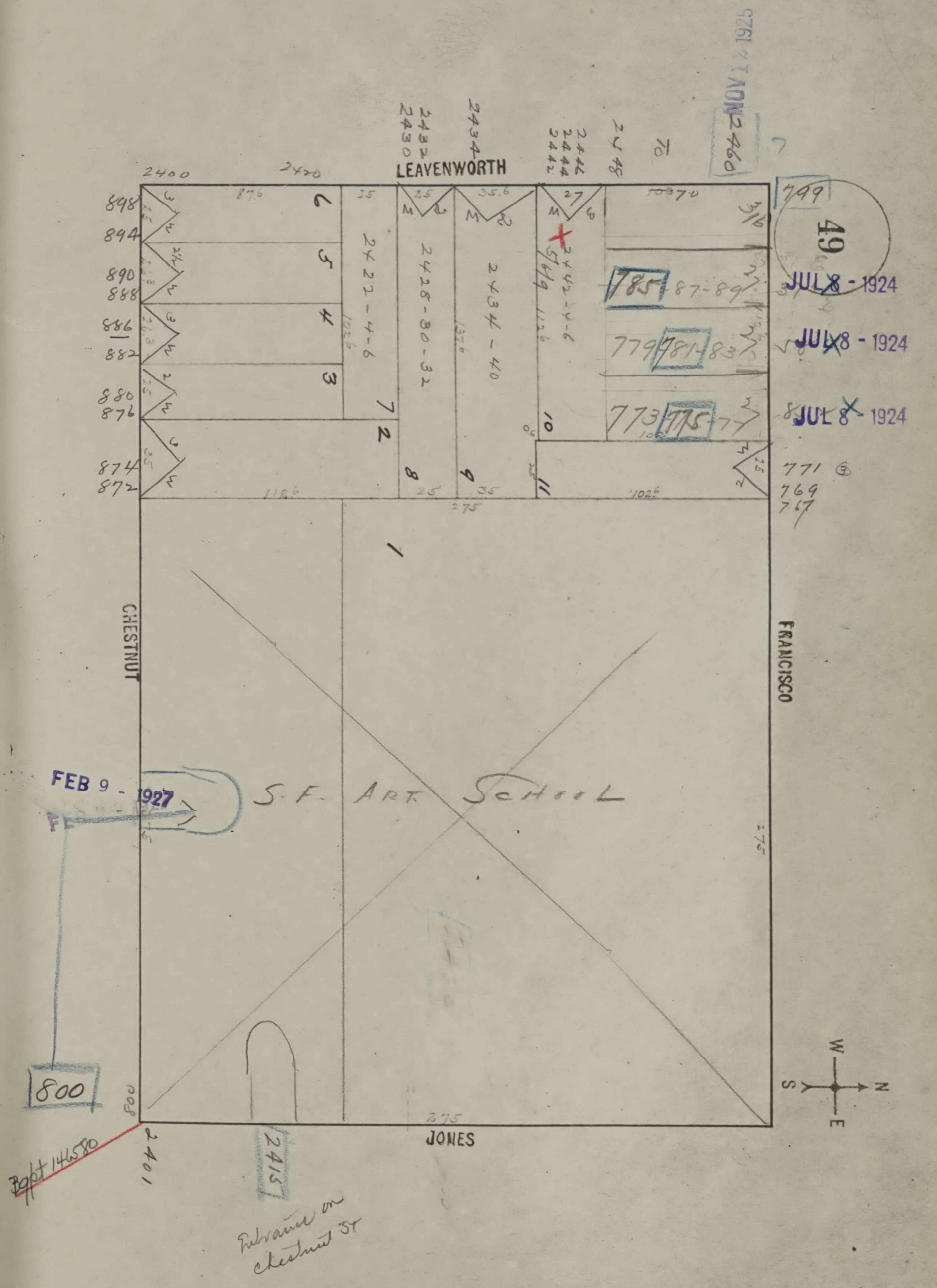
49
LEAVENWORTH
CHESTNUT
FRANCISCO
JONES
2400
2420
2432
2430
2434
2446
2444
2442
2448
70
2460
NOV 2 1925
799
JUL 8 - 1924
JUL 8 - 1924
JUL 8 - 1924
898
894
890
888
886
882
880
876
874
872
6
5
4
3
2
7
8
9
10
11
1
2422-4-6
2428-30-32
2434-40
2442-4-6
785 87-89
779 781 83
773 775 77
771
769
767
87.6
112.6
102.6
103.70
25
35.6
27
275
800
FEB 9 - 1927
S. F. ART SCHOOL
800
Bp# 146580
2401
2415
Entrance on Chestnut St
W
N
S
E

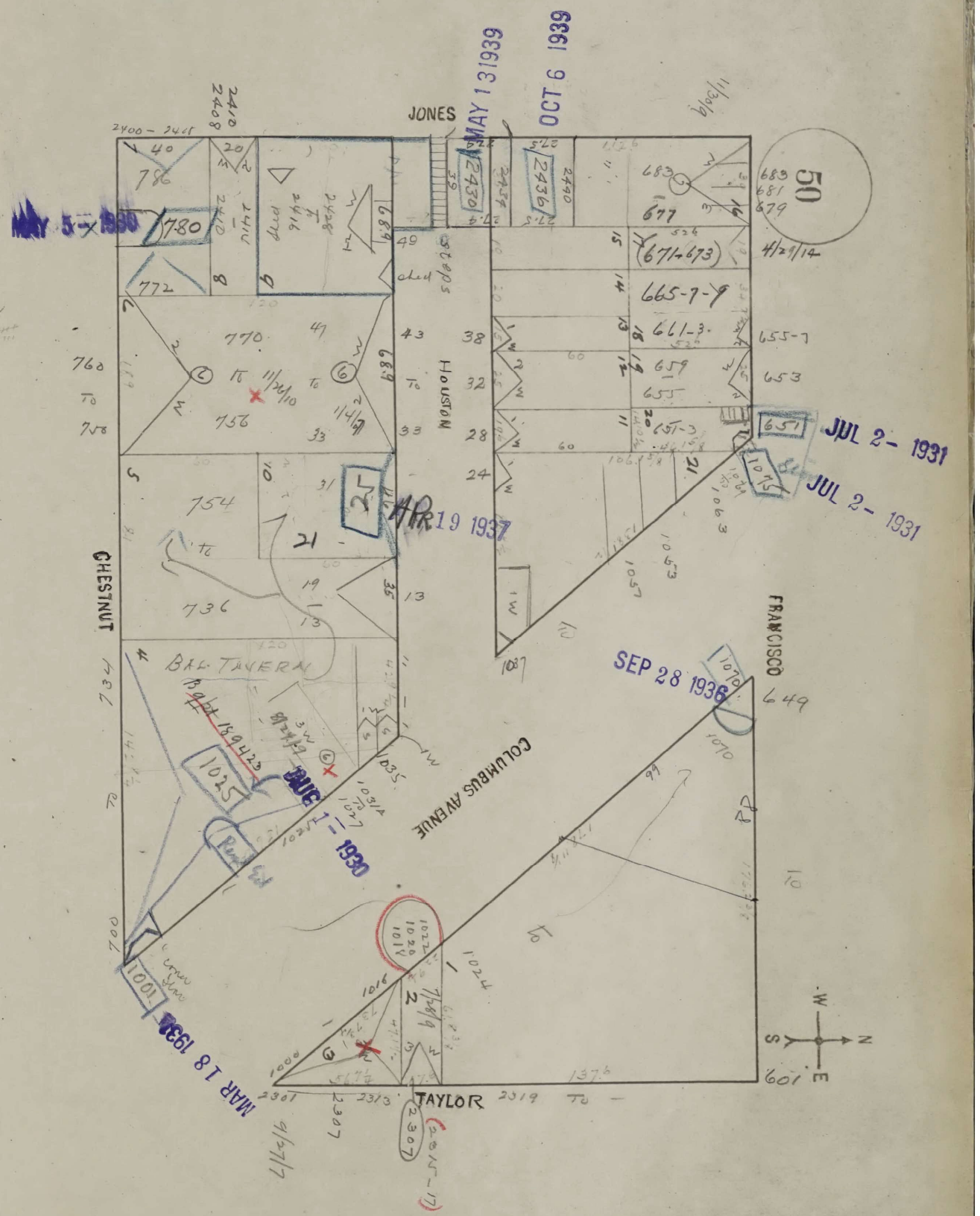
50
JONES
HOUSTON
CHESTNUT
FRANCISCO
COLUMBUS AVENUE
TAYLOR
BAL TAVERN
MAY 5 - 1930
MAY 1 3 1939
OCT 6 1939
JUL 2 - 1931
JUL 2 - 1931
APR 19 1937
SEP 28 1936
AUG 1 - 1930
MAR 1 8 1938
780
772
770
756
754
736
683
677
671-673
665-7-9
661-3
659
655
651-3
651
1075
1070
1025
1001
1016
1024
2301
2307
2313
2319
601
649
W
S
N
E

OFFICIAL COPY
SAN FRANCISCO DBI DEPARTMENT OF BUILDING INSPECTION

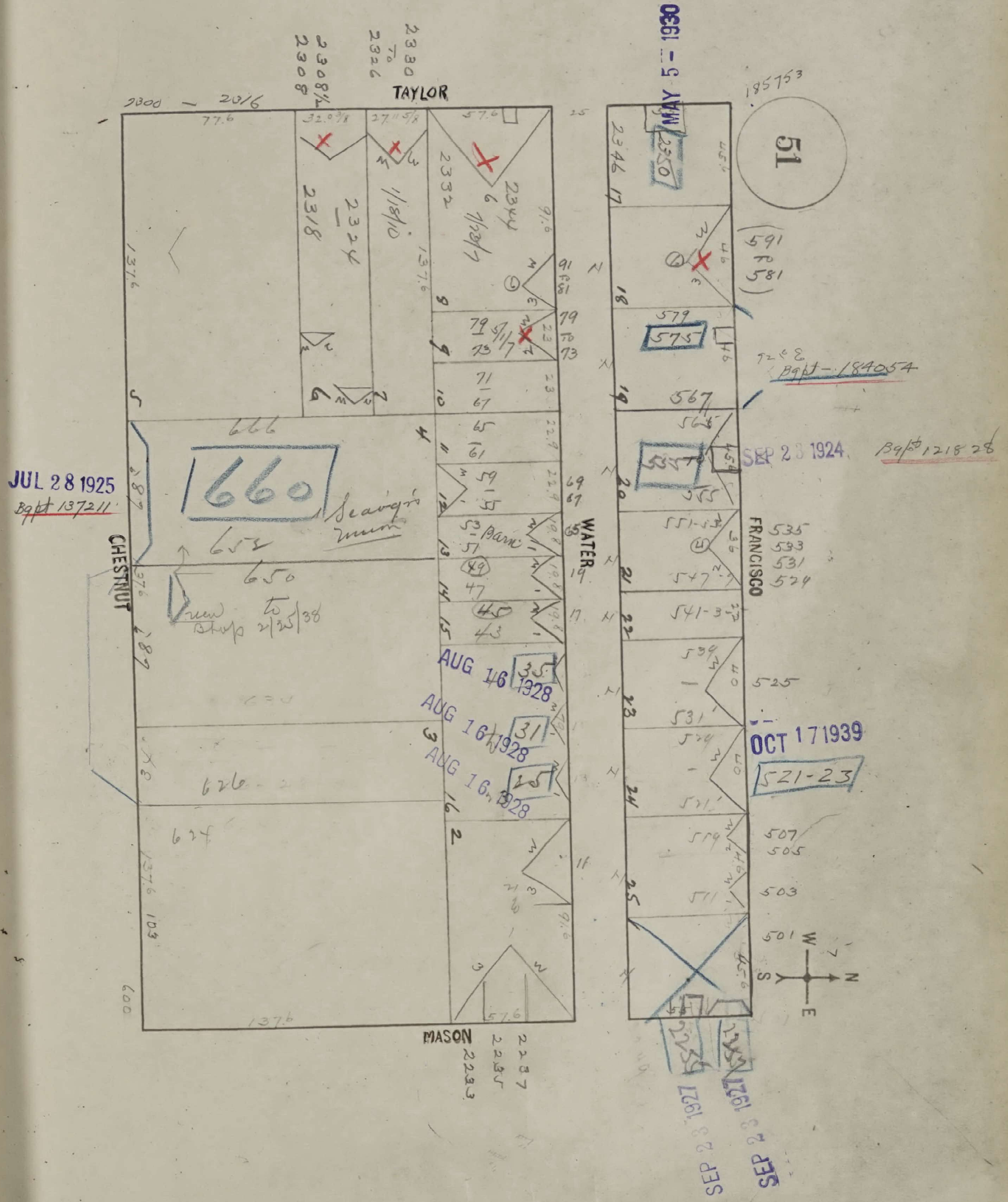
51
TAYLOR
MASON
CHESTNUT
WATER
FRANCISCO
2300 — 2316
2308 2308½
2330 to 2326
2318
2324
2332
2344
1660
Seavig's
666
652
650
626
634
Shop 2/25/38
JUL 28 1925
Bg#t 137211
AUG 16 1928
AUG 16 1928
AUG 16 1928
MAY 5 1930
185753
591 to 581
579
575
567
565
Bg#t - 184054
SEP 23 1924
Bg#t 121828
555
551-53
547
541-3
535
533
531
529
525
521-23
OCT 17 1939
507
505
503
501
SEP 23 1927
SEP 23 1927
2233
2235
2237
W
S
N
E

SAN FRANCISCO DEPARTMENT OF BUILDING INSPECTION
OFFICIAL COPY

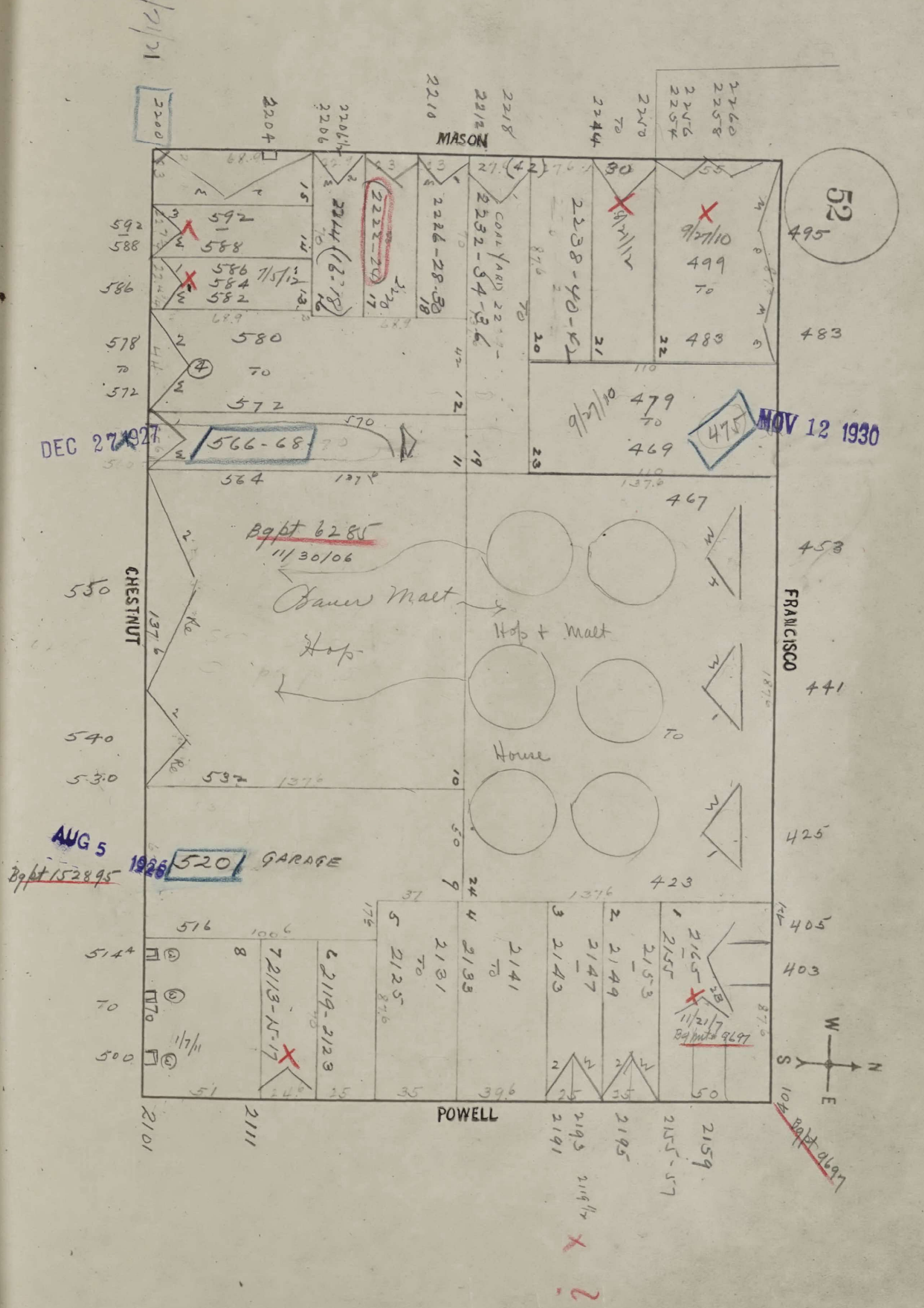
52
MASON
CHESTNUT
FRANCISCO
POWELL
2200
2204
2206
2210
2218
2244
2250
2254
2258
2260
2214 (16-18)
2222-24
2226-28-30
2232-34-36
2238-40-42
592
588
586
584
582
580
to
572
578
to
572
566-68
564
DEC 27 1927
9/27/10
499
to
483
495
483
479
to
469
475
NOV 12 1930
467
458
441
425
423
405
403
Bgpt 6285
11/30/06
Bauer Malt
Hop
Hop + Malt
House
550
540
530
532
AUG 5 1926
Bgpt 152895
520
GARAGE
516
514
to
500
1/7/11
2113-15-17
2119-2123
2125
2131
to
2133
2141
to
2143
2147
2149
2153
2155
2165
11/21/7
Bg pt 9697
2101
2111
2191
2193
2195
2155-57
2159
W
S
N
E

SAN FRANCISCO DEPARTMENT OF BUILDING INSPECTION
OFFICIAL COPY

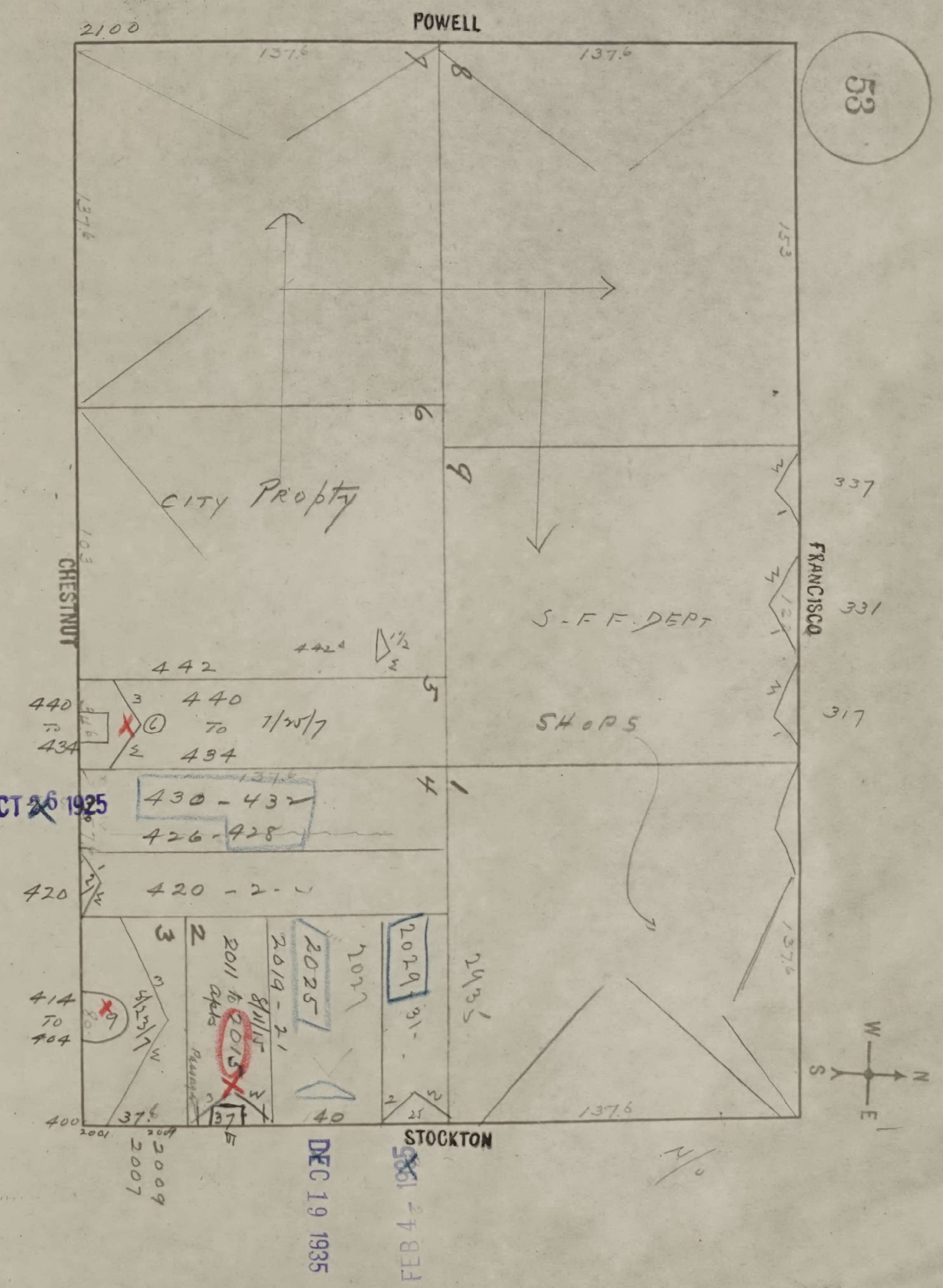
53
POWELL
2100
137.6
137.6
153
CHESTNUT
FRANCISCO
STOCKTON
CITY Propty
S.F.F. DEPT
SHOPS
8
6
9
5
4
1
3
2
442
442A
440 TO 434
440 TO 434
7/25/7
430-432
426-428
420
420-2-4
414 TO 404
8/23/7
2011 to 2015
8/11/15
2019-21
2025
2027
2029
2433
400
2001
2007
2009
37.6
40
25
337
331
317
W
S
N
E

OCT 26 1925

DEC 19 1935

FEB 4 1935

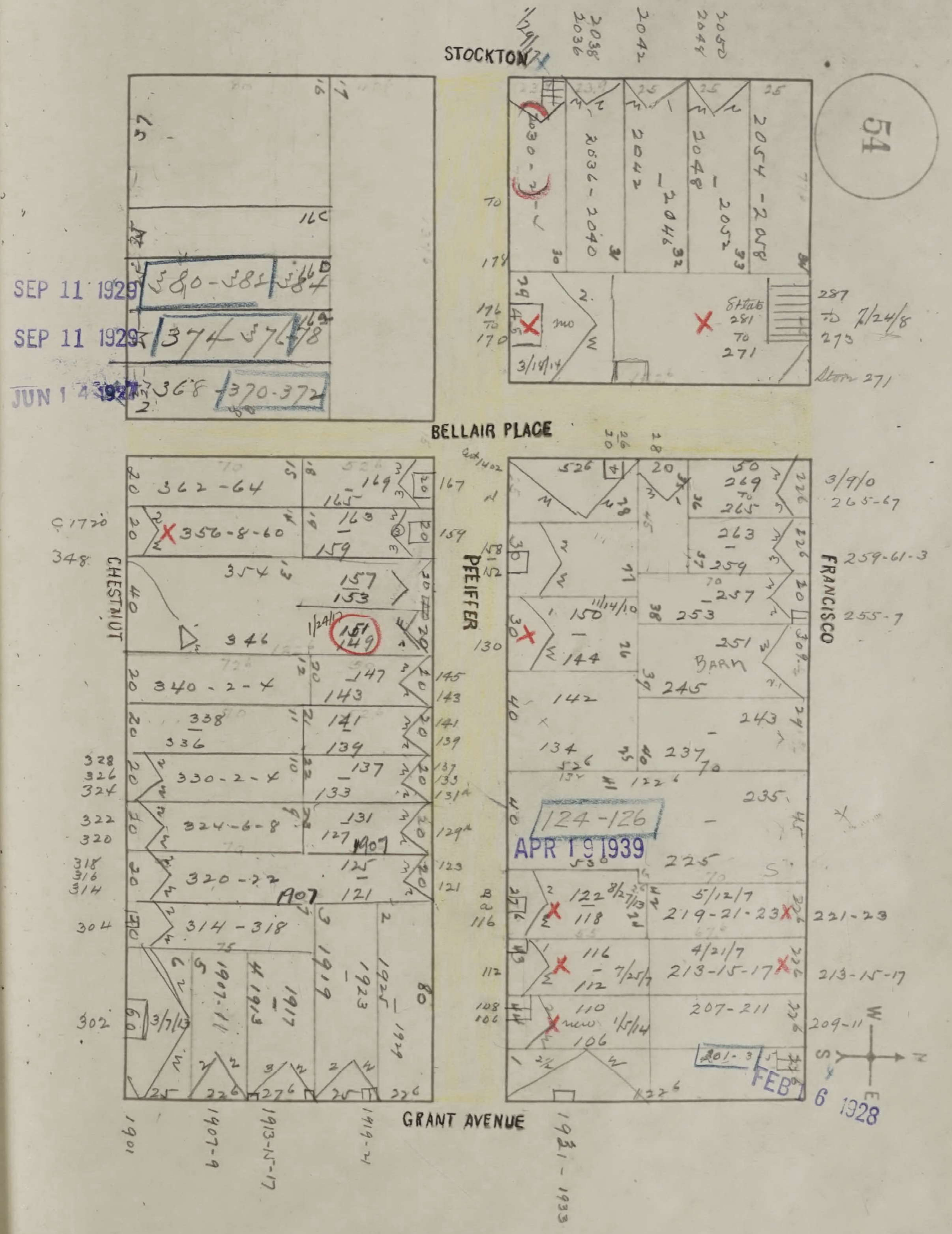
54
STOCKTON
BELLAIR PLACE
CHESTNUT
PFEIFFER
FRANCISCO
GRANT AVENUE
SEP 11 1929
SEP 11 1929
JUN 1 4 1927
APR 19 1939
FEB 6 1928
BARN

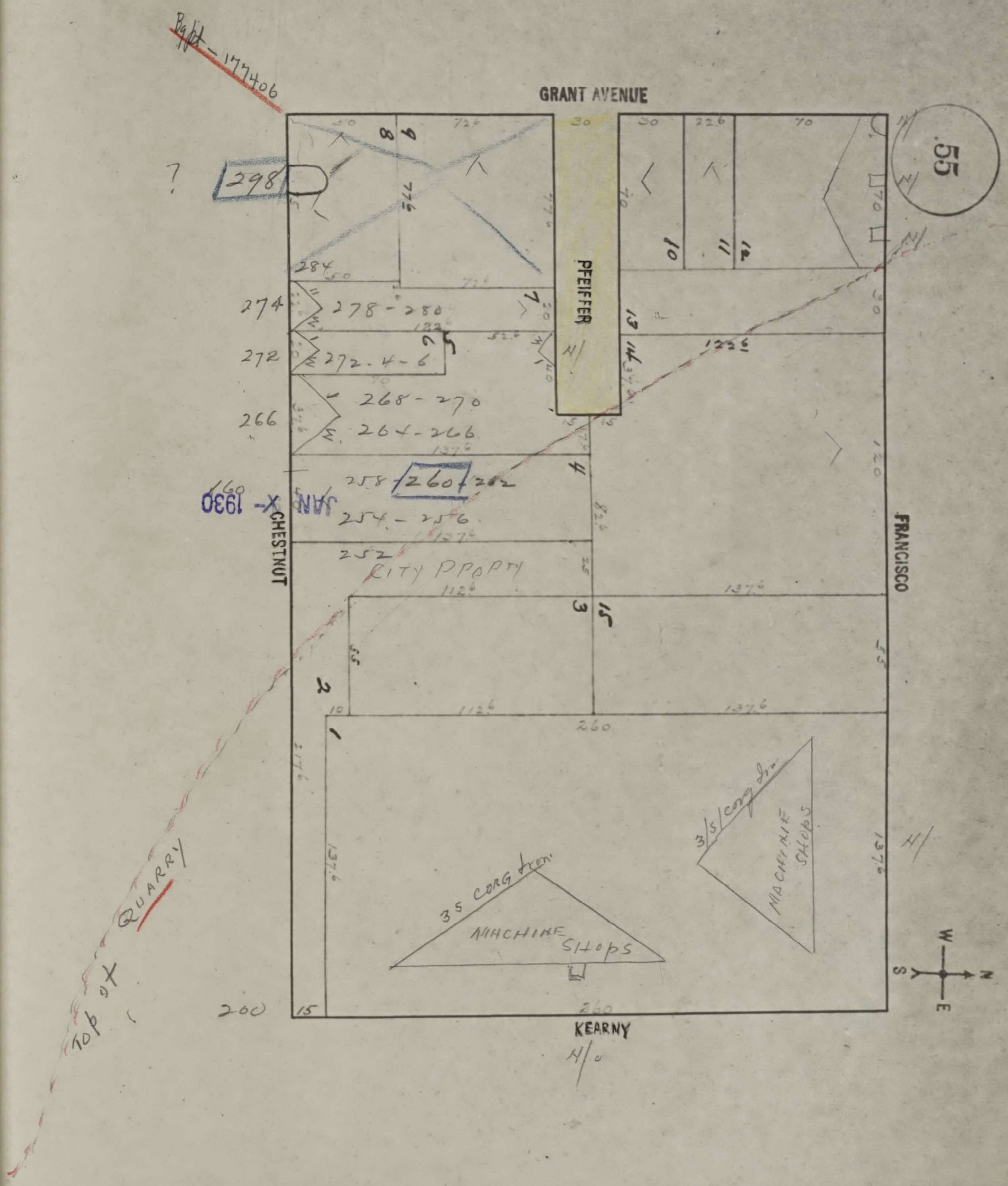
~~Bgfit~~ - 177406
GRANT AVENUE
.55
?
298
8
9
284
274
278 - 280
7
272
272 - 4 - 6
6
5
266
268 - 270
264 - 266
PFEIFFER
10
11
12
13
14
4
258 - 260 - 262
254 - 256
JAN X - 1930
160
CHESTNUT
252
CITY PROPTY
3
15
2
1
FRANCISCO
3 S CORG Iron
MACHINE SHOPS
3/S corg Iron
MACHINE SHOPS
TOP OF QUARRY
200
15
KEARNY
W
N
E
S

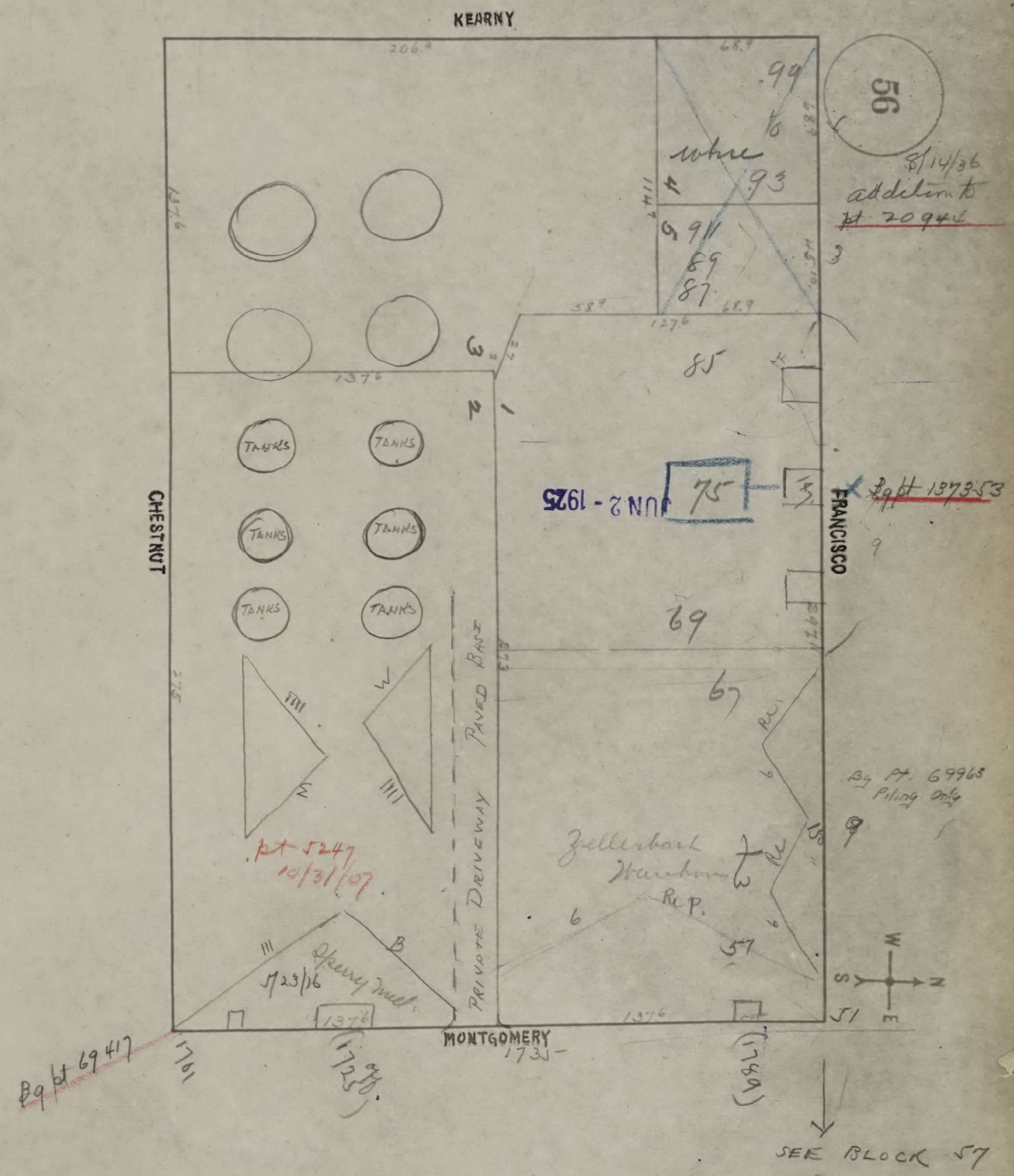
KEARNY
56
8/14/36
addition to
pt 20944
206.3
68.9
99
10
where
93
4
114.7
9
91
89
87
58.9
68.9
127.6
3
137.6
3
2
1
85
TANKS
TANKS
TANKS
TANKS
TANKS
TANKS
75
JUN 2 - 1925
Bq pt 137353
CHESTNUT
FRANCISCO
9
69
67
275
PAVED BASE
PRIVATE DRIVEWAY
pt 5247
10/31/07
Bq Pt. 69965
Piling Only
9
Zellerbach
Warehouse
Rep.
6
57
5/23/16
Sperry Mill
B
137.6
137.6
MONTGOMERY
1735
51
W
S
N
E
Bq pt 69417
1761
(1725)
(1789)
SEE BLOCK 57

SAN FRANCISCO DBI DEPARTMENT OF BUILDING INSPECTION
OFFICIAL COPY

SEE BLOCK 56

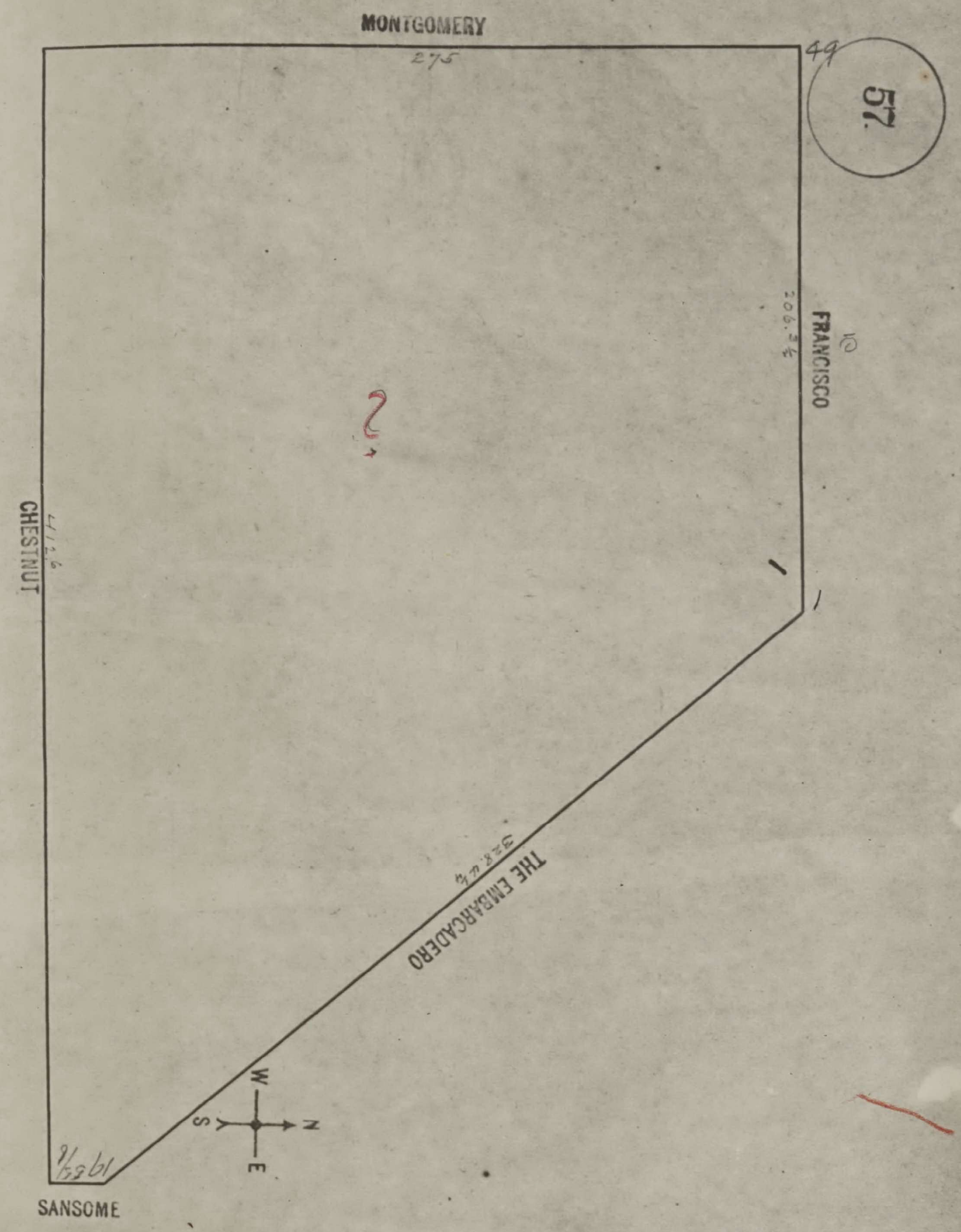
MONTGOMERY
275
49
57.
FRANCISCO
206.3½
10
CHESTNUT
411.6
THE EMBARCADERO
328.4½
2
W
N
S
E
19 5/6
SANSOME

SAN FRANCISCO
DBI
DEPARTMENT OF
BUILDING INSPECTION
OFFICIAL COPY

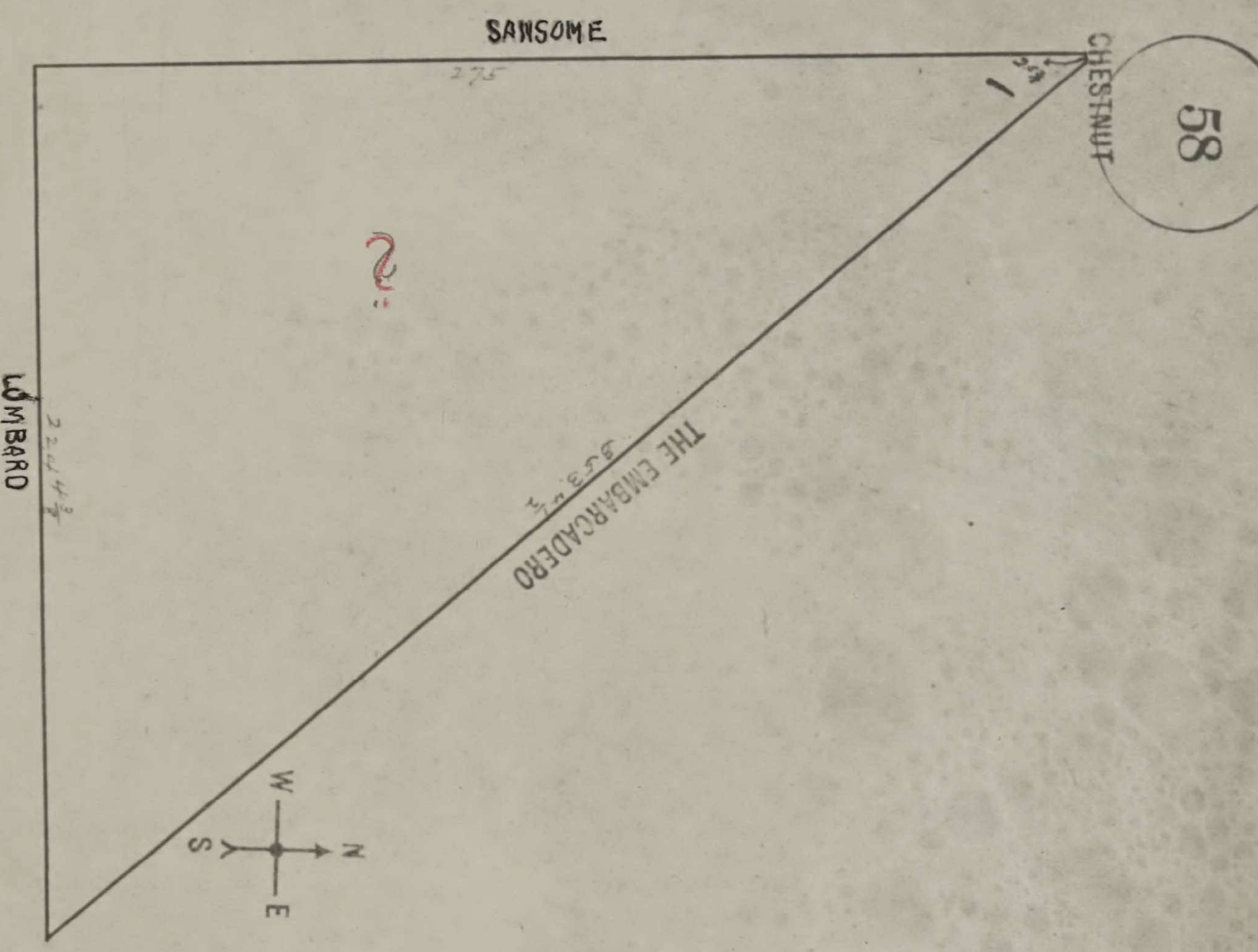
SANSOME
275
CHESTNUT
58
1
LOMBARD
224 4/3
THE EMBARCADERO
353
N
E
S
W

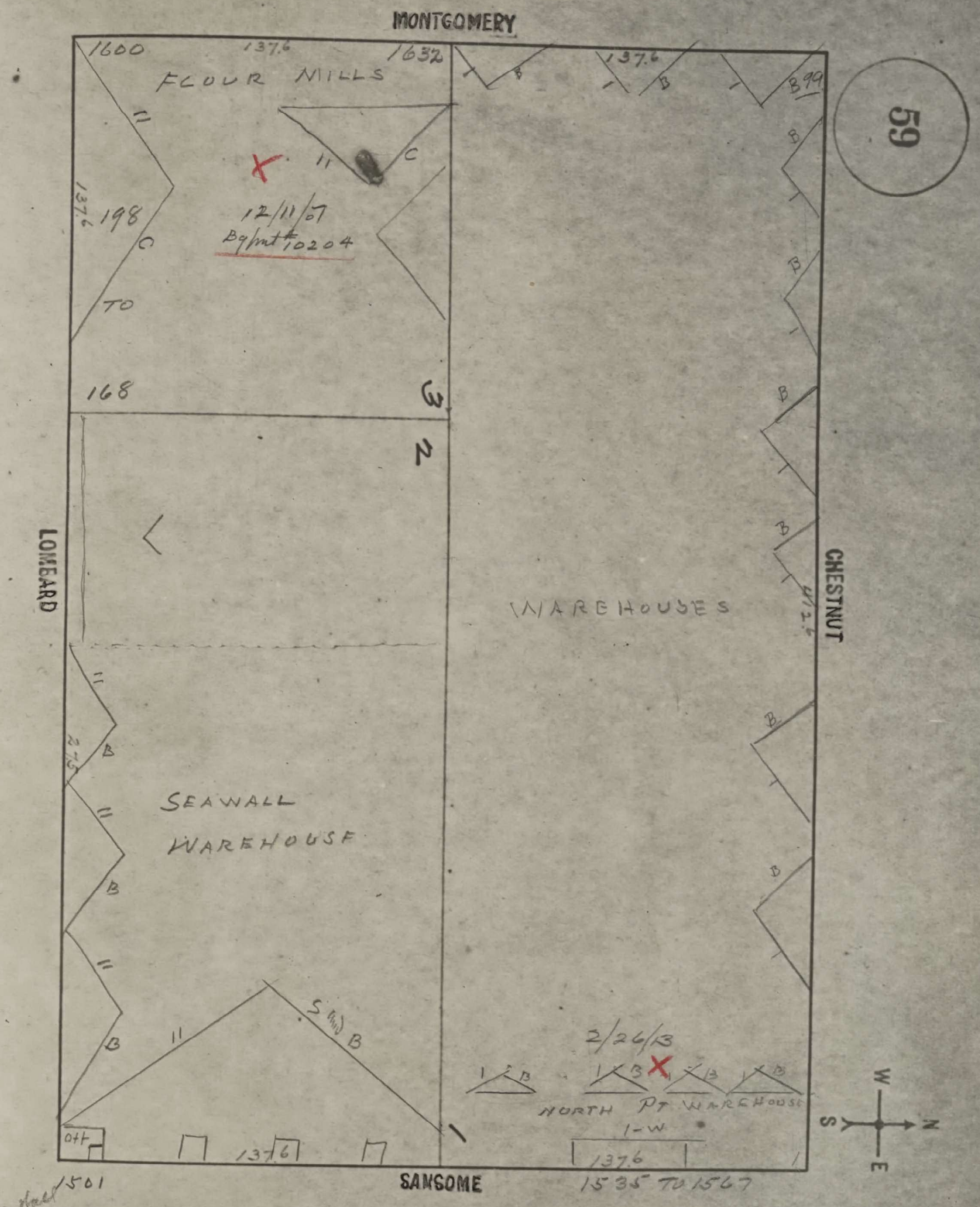
MONTGOMERY
1600
137.6
1632
FLOUR MILLS
12/11/07
Bg/mt #10204
137.6
198
TO
168
3
2
137.6
B99
LOMBARD
CHESTNUT
WAREHOUSES
SEAWALL
WAREHOUSE
S
B
2/26/13
NORTH PT WAREHOUSE
1-W
137.6
1
1376
SANSOME
1501
1535 TO 1567
W
S
N
E
59

Sea Wall Warehouse

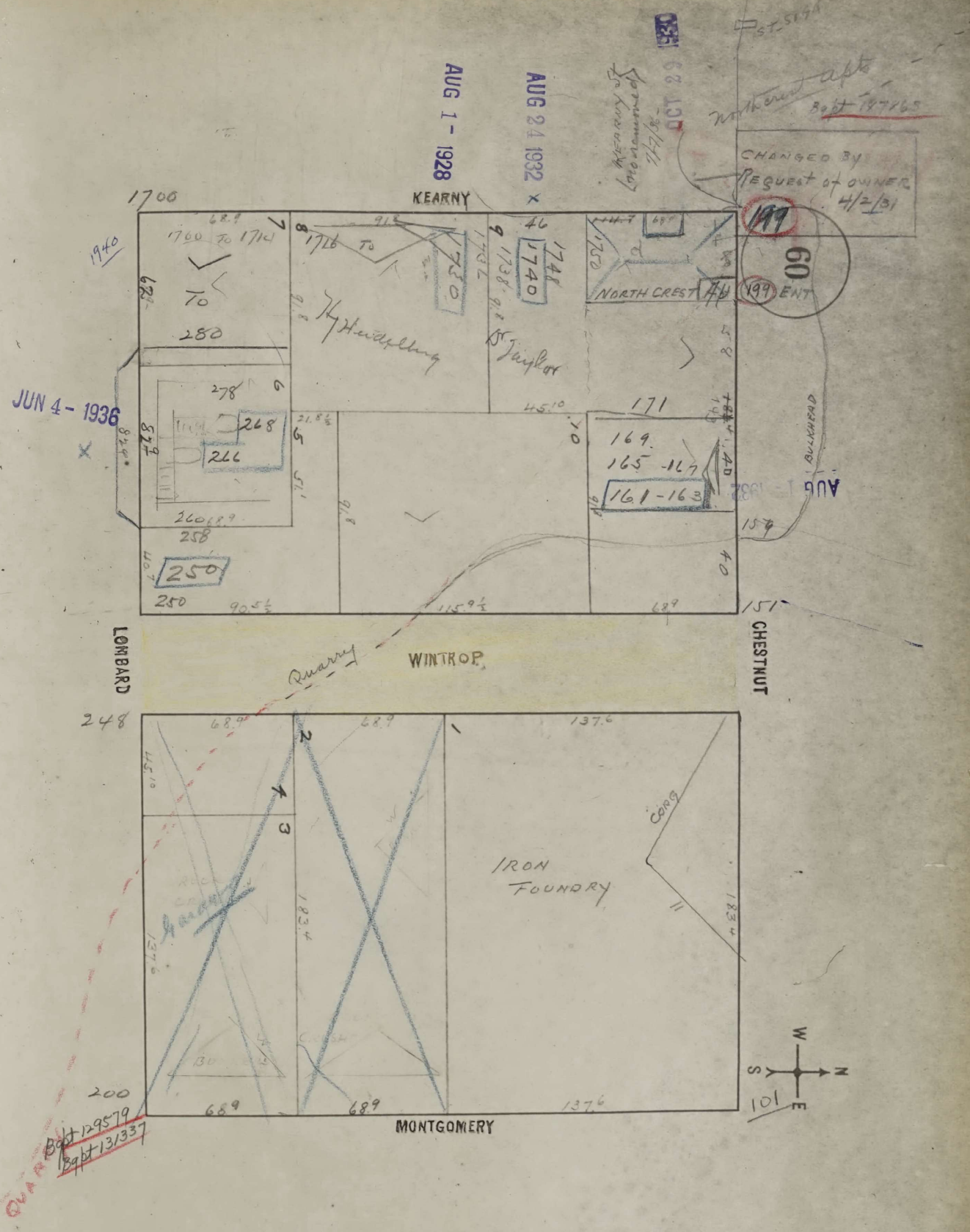
AUG 1 - 1928
AUG 24 1932 ×
KEARNY Renumbered 7/7/36
OCT 29
ST-5696
Northcrest Apts
Bopt 147765
CHANGED BY
REQUEST of OWNER
4/2/31
199
60
199 ENT
KEARNY
1700
1700 TO 1714
1716 TO
1730
1740
1746
1738
1732
1750
NORTH CREST
Ky Hendelling
Dr. Taylor
280
278
268
266
260
258
250
1940
JUN 4 - 1936
171
169
165 - 167
161 - 163
157
151
BULKHEAD
AUG 1 - 1932
LOMBARD
WINTROP
CHESTNUT
Quarry
248
IRON FOUNDRY
CORG
Garage
200
MONTGOMERY
101
QUARRY
Bopt 129579
Bopt 131337
W
S
N
E

SAN FRANCISCO
DBI
DEPARTMENT OF
BUILDING INSPECTION
OFFICIAL COPY

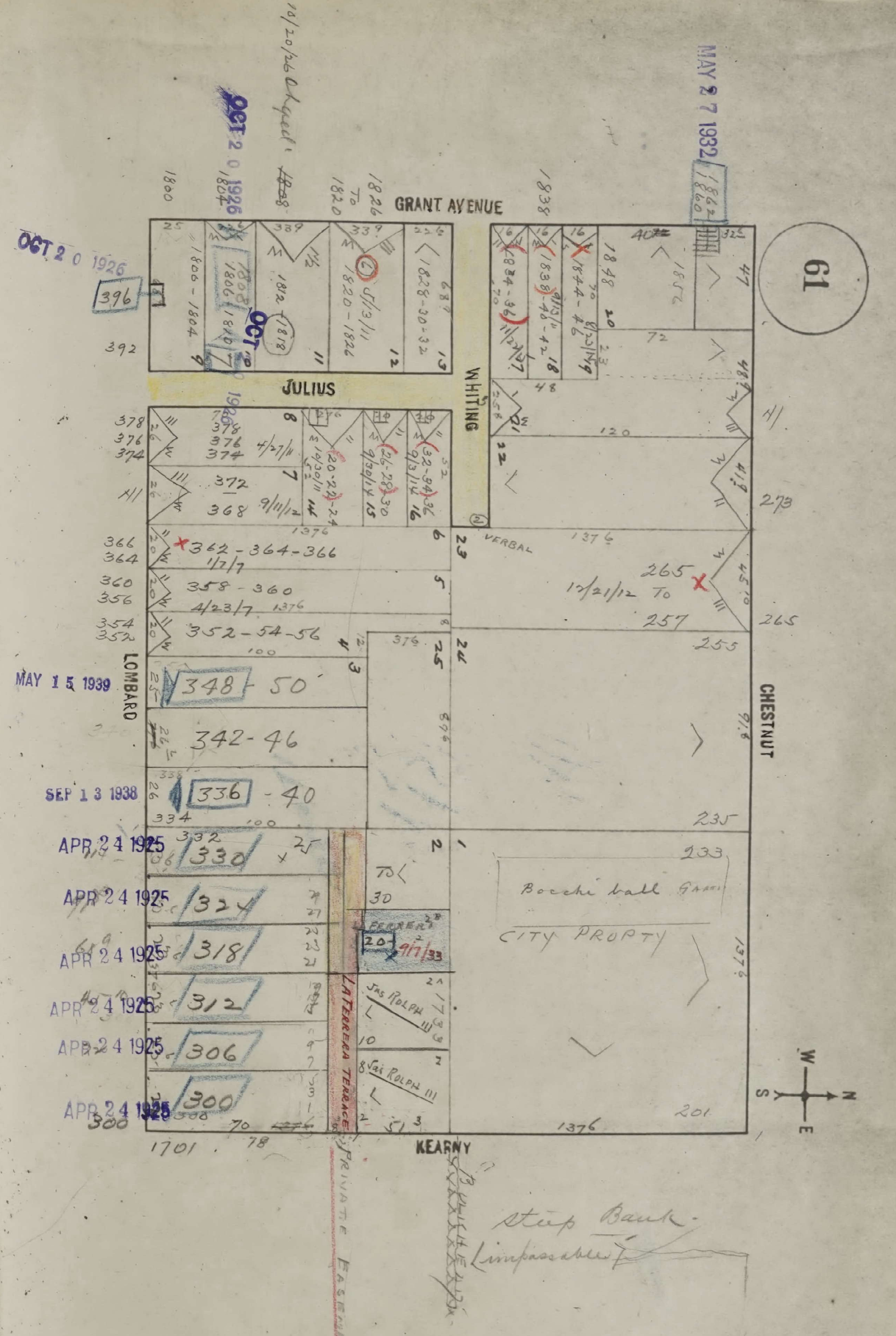
61
GRANT AVENUE
JULIUS
WHITING
LOMBARD
CHESTNUT
KEARNY
LATERRA TERRACE
PRIVATE EASEMENT
OCT 2 0 1926
MAY 27 1932
MAY 1 5 1939
SEP 1 3 1938
APR 2 4 1925
396
348 - 50
342-46
336 - 40
330
324
318
312
306
300
362-364-366
358-360
352-54-56
265 To 257
Bocchi ball Grounds
CITY PROPTY
Jas ROLPH
FERRERI
9/7/33
Steep Bank (impassable)
1376
W
N
S
E

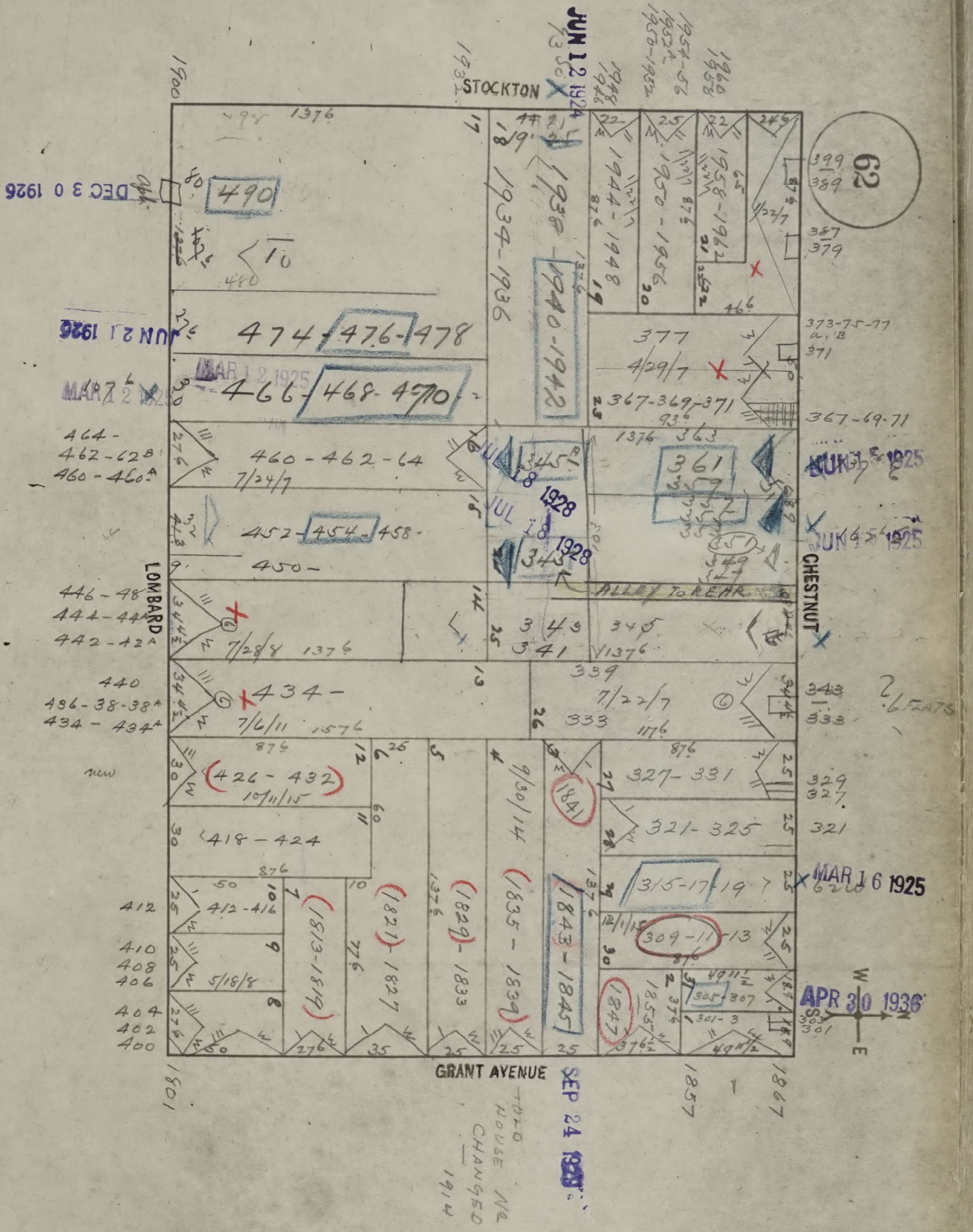
62
STOCKTON
CHESTNUT
GRANT AVENUE
LOMBARD
W
S
E
JUN 12 1924
DEC 3 0 1926
JUN 21 1926
MAR 12 1925
JUL 18 1928
JUN 15 1925
MAR 16 1925
APR 30 1936
SEP 24 1928
490
474-476-478
466-468-470
460-462-64
452-454-458
450
434
426-432
418-424
412-416
1813-1819
1821-1827
1829-1833
1835-1839
1843-1845
1847
1855
1934-1936
1938-1942
1944-1948
1952-1956
1958-1962
377
367-369-371
361
345
343
341
340
339
333
327-331
321-325
315-17-19
309-11-13
305-307
301-3
ALLEY TO REAR
7/24/7
7/28/4
7/6/11
10/11/15
5/18/8
9/30/14
4/29/7
7/22/7
1376
876
Old house No. changed 1914
1900
1901
1857
1867
464-462-62B-460-460A
446-48 444-44A 442-42A
440 436-38-38A 434-434A
412 410 408 406 404 402 400
399 389 387 379
373-75-77
371
367-69-71
343 333
329 327
321
2 flats

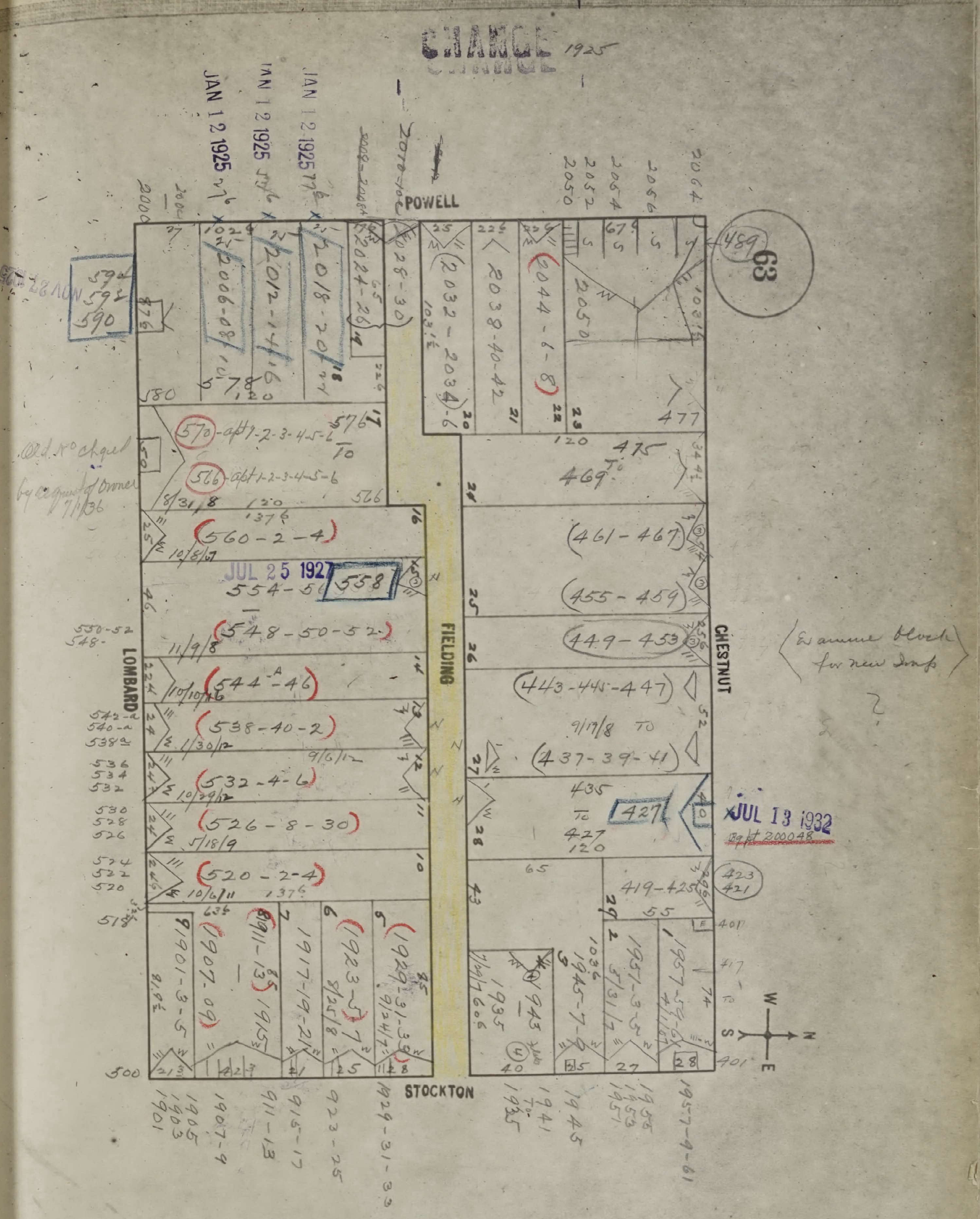
CHANGE 1925
JAN 12 1925
JAN 12 1925
JAN 12 1925
JUL 25 1927
JUL 13 1932
63
489
POWELL
LOMBARD
FIELDING
CHESTNUT
STOCKTON
2006-08
2012-14-16
2018-20
2024-26
28-30
2032-2034-6
2038-40-42
2044-6-8
2050
2064
2066
2054
2052
2050
592
590
570 - apt 1-2-3-4-5-6
566 - apt 1-2-3-4-5-6
576 TO 526
Old No changed by request of owner 7/1/36
560-2-4
554-56
558
548-50-52
544-46
538-40-2
532-4-6
526-8-30
520-2-4
477
475 TO 469
461-467
455-459
449-453
443-445-447
437-39-41
435 TO 427
427
419-425
423
421
Examine block for new Insp.
1901-3-5
1907-09
1911-13 1915
1917-19-21
1923-5-7
1929-31-33
1935
1943
1945-7-9
1951-3-5
1957-59-61
W
N
S
E

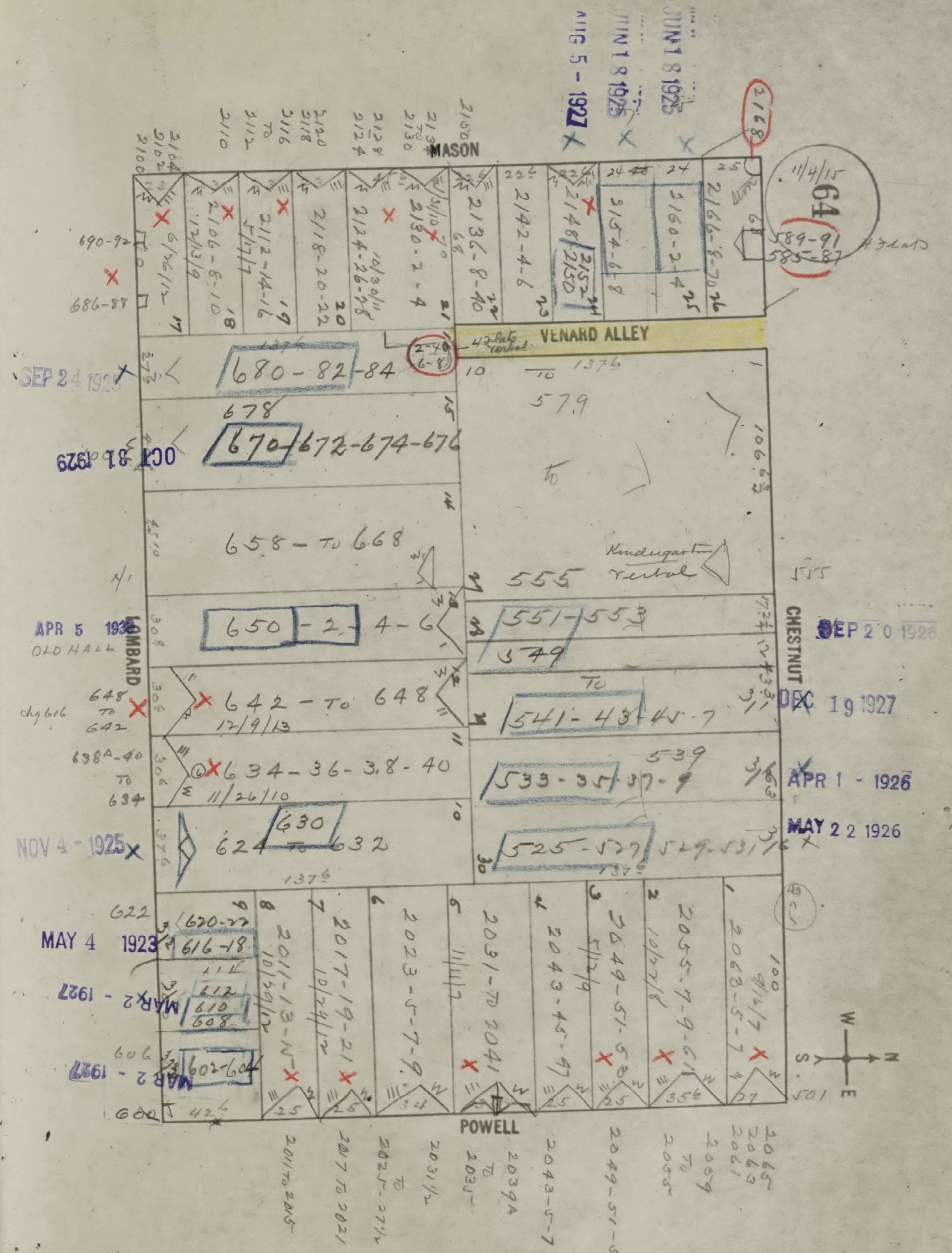
64
11/4/15
MASON
VENARD ALLEY
LOMBARD
CHESTNUT
POWELL
2100-2-4
2106-8-10
2112-14-16
2118-20-22
2124-26-28
2130-2-4
2136-8-40
2142-4-6
2148 2150 2152
2154-6-8
2160-2-4
2166-8-70
589-91
585-87
690-92
686-88
680-82-84
678
670-672-674-676
658-TO 668
650-2-4-6
642-TO 648
12/9/13
634-36-38-40
11/26/10
630
624 TO 632
620-22
616-18
612
610
608
602-604
600
579
555
Kindergarten
551-553
549
541-43-45-7
539
533-35-37-9
525-527
529-531
2011-13-15
2017-19-21
2023-5-7-9
2031-TO 2041
2043-45-47
2049-51-53
2055-7-9-61
2063-5-7
1376
137 6
501
W
N
S
E
SEP 24 1925
OCT 31 1929
APR 5 193
OLD HALL
NOV 4 1925
MAY 4 1923
MAR 2 1927
MAR 2 1927
AUG 5 1927
JUN 18 1925
JUN 18 1925
SEP 20 1926
DEC 19 1927
APR 1 1926
MAY 22 1926

SAN FRANCISCO DBI DEPARTMENT OF BUILDING INSPECTION
OFFICIAL COPY

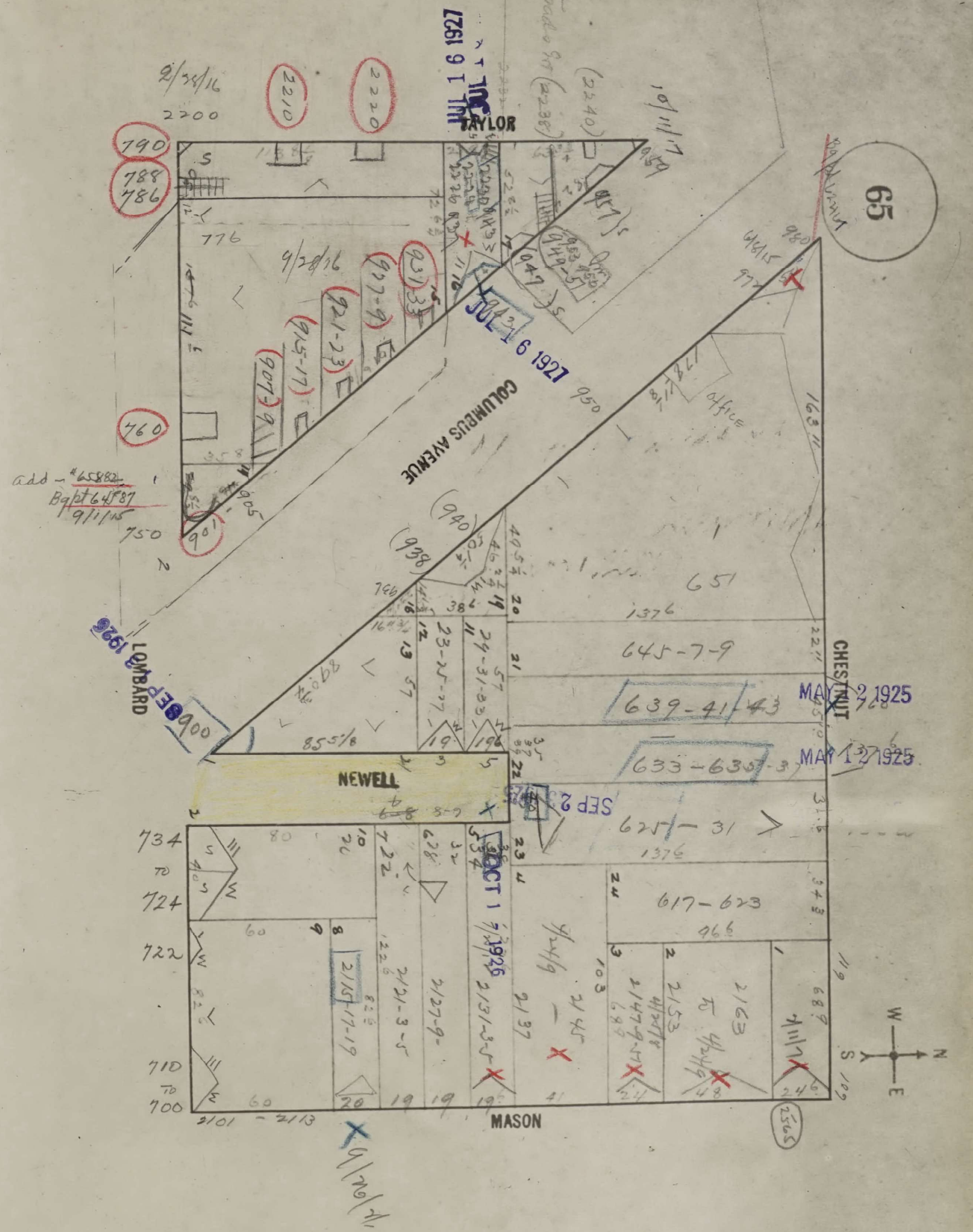
TAYLOR
COLUMBUS AVENUE
LOMBARD
NEWELL
CHESTNUT
MASON
JUL 16 1927
JUL 16 1927
SEP 28 1926
SEP 2
MAY 12 1925
MAY 12 1925
OCT 1 1926
2200
2210
2220
(2240)
790
788
786
776
760
750
900
950
(990)
(938)
651
645-7-9
639-41-43
633-635-3
625-31
617-623
734
TO
724
722
710
TO
700
2101-2113
2121-3-5
2127-9
2131-3-5
2137
2145
2147-9-51
2153
2163
2115-17-19
915-17
921-23
927-9
907-9
901-905
85 5/8
137 6
add #65882
W
N
S
E

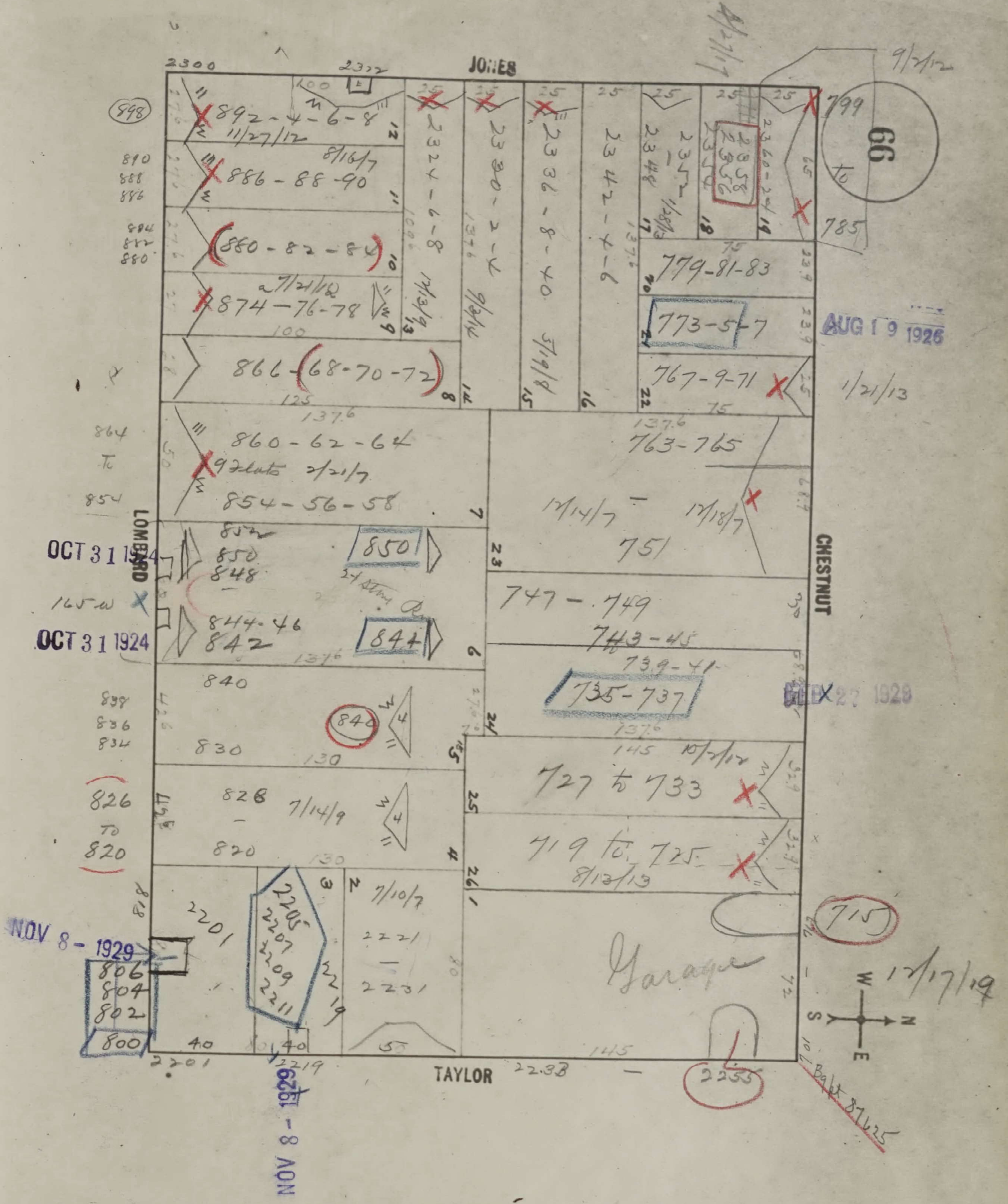
JONES
LOMBARD
CHESTNUT
TAYLOR
99
799 to 785
892-4-6-8
886-88-90
880-82-84
874-76-78
866-68-70-72
860-62-64
854-56-58
850
848
844-46
842
840
830
828
820
2201
2205 2207 2209 2211
2221 2231
806 804 802 800
2324-6-8
2330-2-4
2336-8-40
2342-4-6
2348
779-81-83
773-5-7
767-9-71
763-765
751
747-749
743-45
739-41
735-737
727 to 733
719 to 725
Garage
715
2233
2238
OCT 31 1924
OCT 31 1924
NOV 8 - 1929
AUG 19 1926
W
N
E
S

SAN FRANCISCO DBI DEPARTMENT OF BUILDING INSPECTION
OFFICIAL COPY

137 6
5-0

73
33
36
37

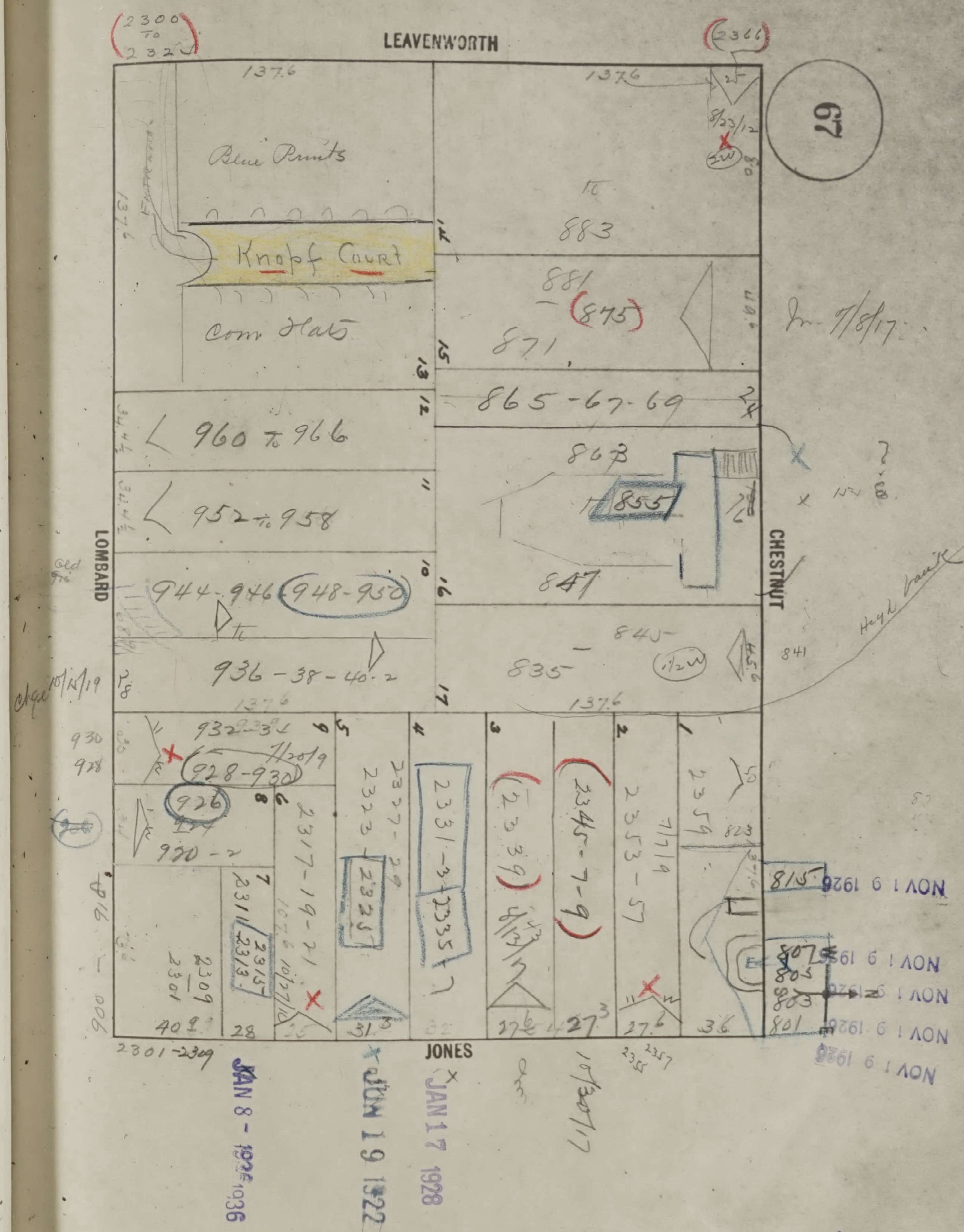
LEAVENWORTH
LOMBARD
CHESTNUT
JONES
67
2300 to 2324
2366
Blue Prints
Knopf Court
Com Flats
883
881
875
871
865-67-69
863
855
847
845
835
841
960 to 966
952 to 958
944-946-948-950
936-38-40-2
932-34
928-930
926
920-2
2311
2313
2315
2317-19-21
2323
2325
2327-29
2331-3
2335
2339
2345-7-9
2353-57
2359
823
815
807
805
803
801
2301-2309
NOV 1 9 1926
NOV 1 9 1926
NOV 1 9 1926
NOV 1 9 1926
NOV 1 9 1926
JAN 8 - 1936
JUN 19 1922
JAN 17 1928

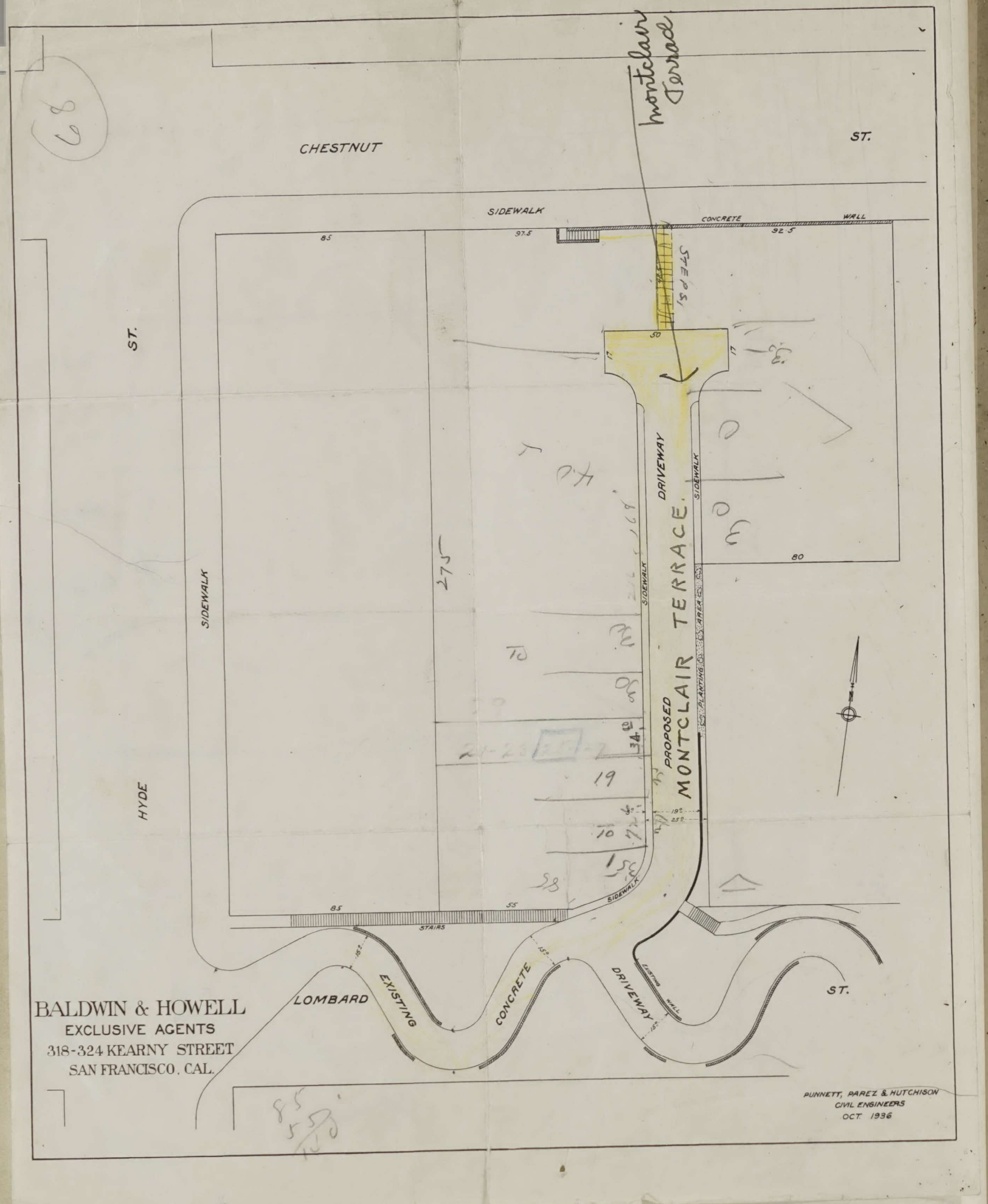

BALDWIN & HOWELL
EXCLUSIVE AGENTS
318-324 KEARNY STREET
SAN FRANCISCO, CAL.

PUNNETT, PAREZ & HUTCHISON
CIVIL ENGINEERS
OCT 1936

68
Montclair Terrace
CHESTNUT
ST.
SIDEWALK
CONCRETE
WALL
STEPS
HYDE
ST.
SIDEWALK
PROPOSED
MONTCLAIR TERRACE
DRIVEWAY
SIDEWALK
PLANTING
AREA
LOMBARD
EXISTING
CONCRETE
DRIVEWAY
ST.
STAIRS
275
85
55
80
19
10
15
38

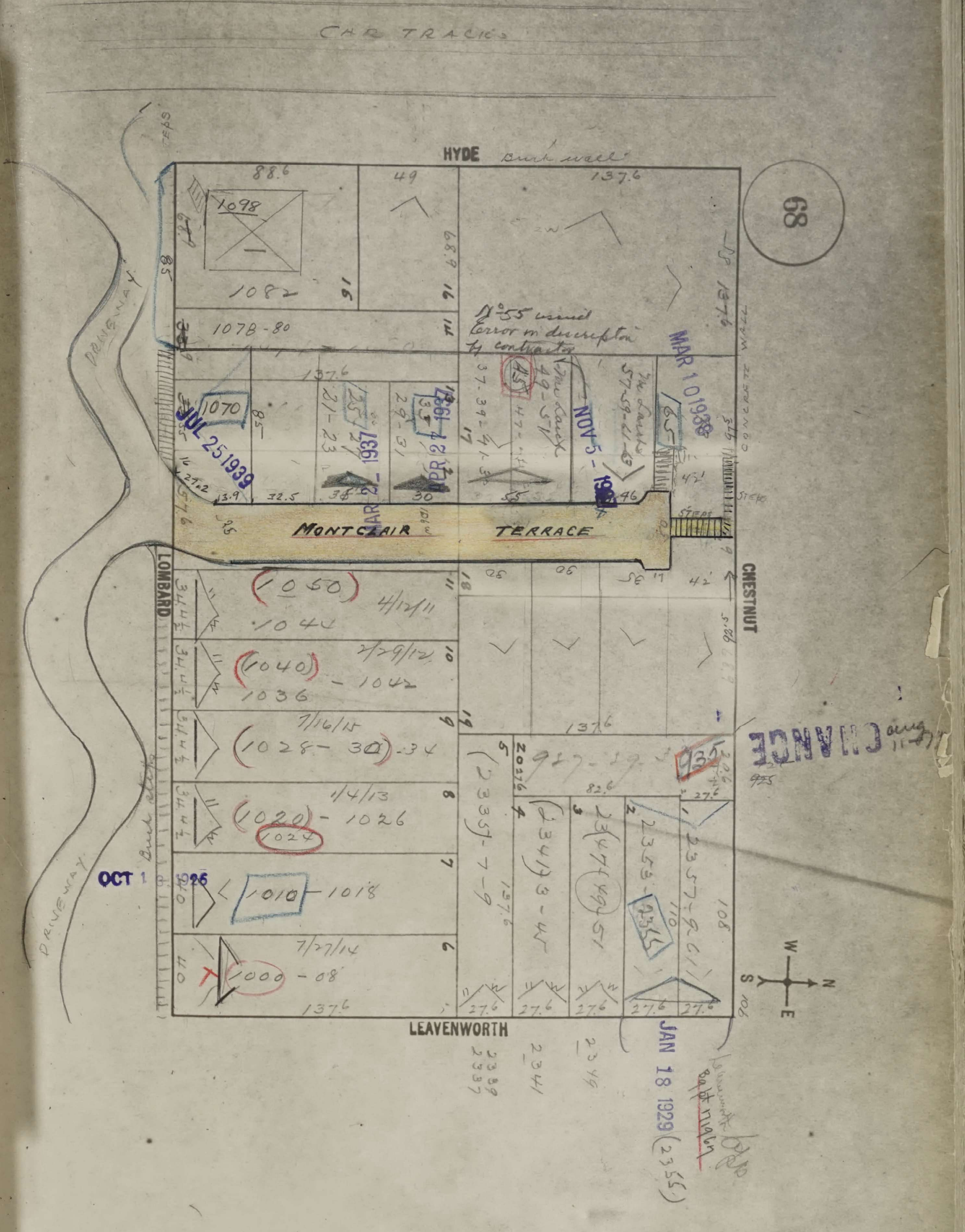

N° 55 issued
Error in description
by contractor

JUL 25 1939

MAR 2 1937

APR 24 1937

NOV 5 1937

MAR 10 1938

OCT 1 1925

JAN 18 1929 (2355)

CAR TRACKS
HYDE
curb wall
68
88.6
49
137.6
1098
1082
1078-80
1070
21-23
25-27
29-31
33
37-39-41
45
New Number 49-51
New Numbers 57-59-61-63
65
13.9
32.5
30
55
46
42'
STEPS
MONTCLAIR
TERRACE
LOMBARD
CHESTNUT
DRIVEWAY
DRIVEWAY
curb wall
(1050)
1044
4/12/11
(1040)
1036 - 1042
2/29/12
(1028-30) - 34
7/16/15
(1020) - 1026
1024
4/4/13
1010
1018
(1000) - 08
7/27/14
2333-7-9
(2341) 43-45
2347 (49) 51
2353 2355
2357-9-61
27.6
137.6
LEAVENWORTH
2339
2337
2341
2349
135
CHANGE
W
S
N
E

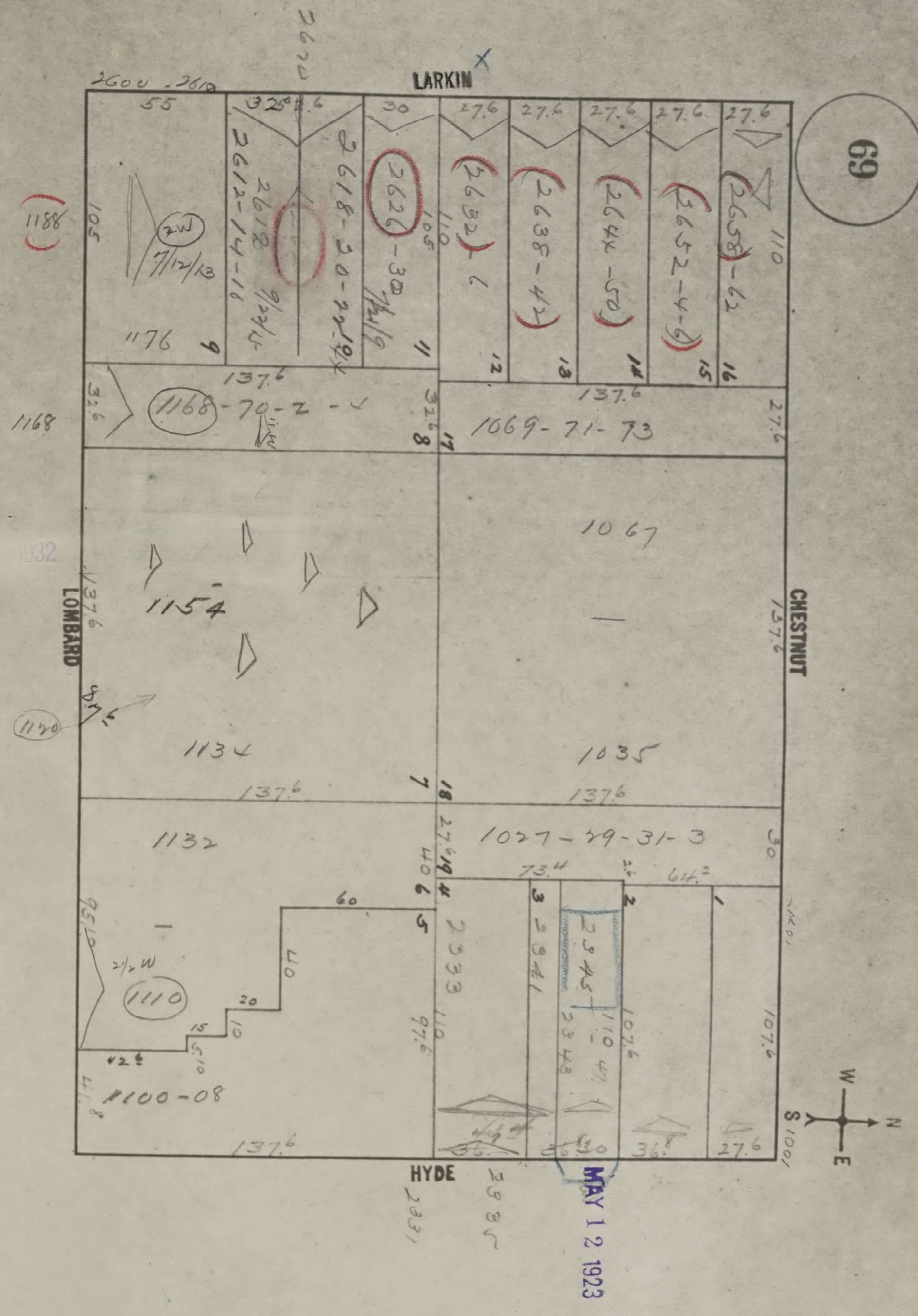
69
LARKIN
CHESTNUT
HYDE
LOMBARD
2600-2610
2620
2612-14-16
2618-20-22-24
2626-30
2632-6
2638-42
2644-50
2652-4-6
2658-62
1188
1176
1168
1168-70-2-4
1069-71-73
1067
1154
1140
1134
1035
1132
1027-29-31-3
1110
1100-08
2333
2341
2345
2343
2331
2335
1001
137.6
27.6
110
9
10
11
12
13
14
15
16
17
8
7
18
19
6
5
4
3
2
1
W
N
E
S

MAY 12 1923

OFFICIAL COPY
SAN FRANCISCO
DBI
DEPARTMENT OF
BUILDING INSPECTION

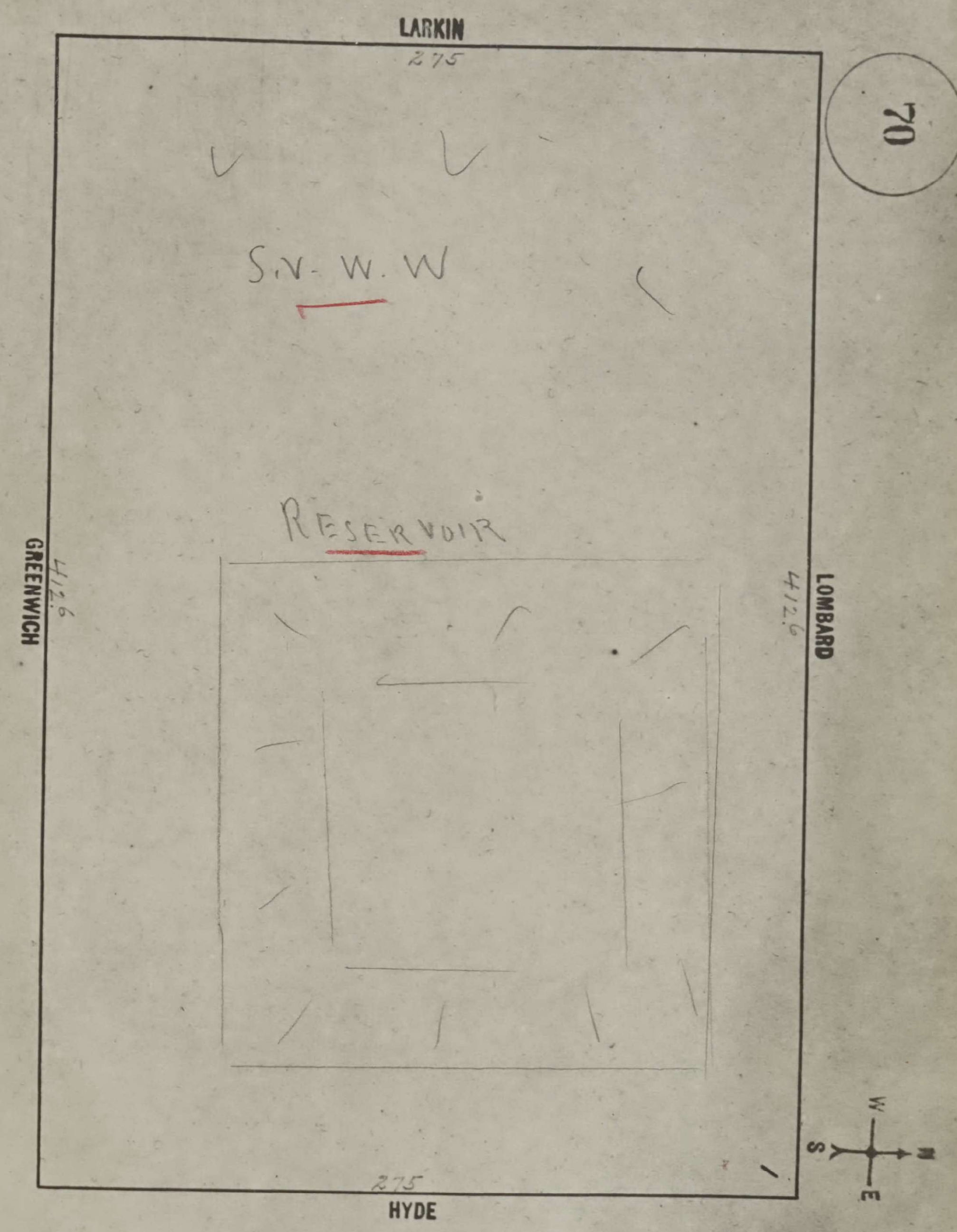
LARKIN
275
70
S.V. W.W
RESERVOIR
GREENWICH
412.6
LOMBARD
412.6
275
HYDE
N
S
E
W

SAN FRANCISCO
DBI
DEPARTMENT OF
BUILDING INSPECTION
OFFICIAL COPY

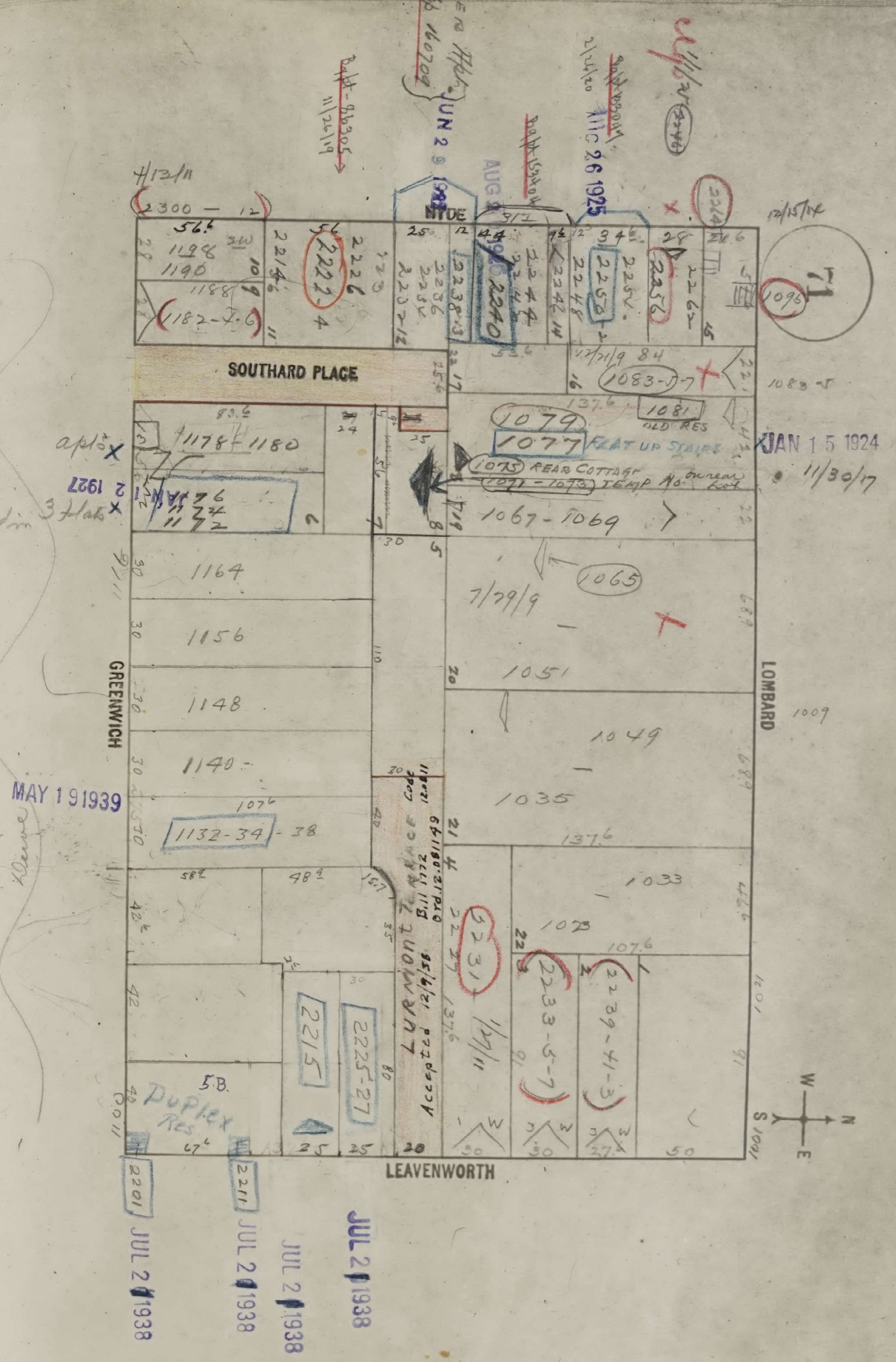
71
HYDE
SOUTHARD PLACE
GREENWICH
LOMBARD
LEAVENWORTH
2300
1198
1190
1188
1182-7-6
2214
2226
2222-4
2236
2238-5
2240
2244
2248
2250
2256
2262
1095
1083-7
1081
OLD RES
1079
1077 FLAT UP STAIRS
1075 REAR COTTAGE
TEMP No.
1067-1069
1065
1051
1049
1035
1033
1023
1178-1180
1176
1174
1172
apts
3 flats
1164
1156
1148
1140
1132-34-38
2231
2233-5-7
2239-41-3
2215
2225-27
2201
2211
S.B.
Duplex Res
JAN 15 1924
11/30/17
MAY 19 1939
JUL 21 1938
JUL 21 1938
JUL 21 1938
JUL 21 1938
JAN 12 1927
AUG
DEC 26 1925
JUN 28 19
7/29/9
1009
1083-5
N
S
E
W

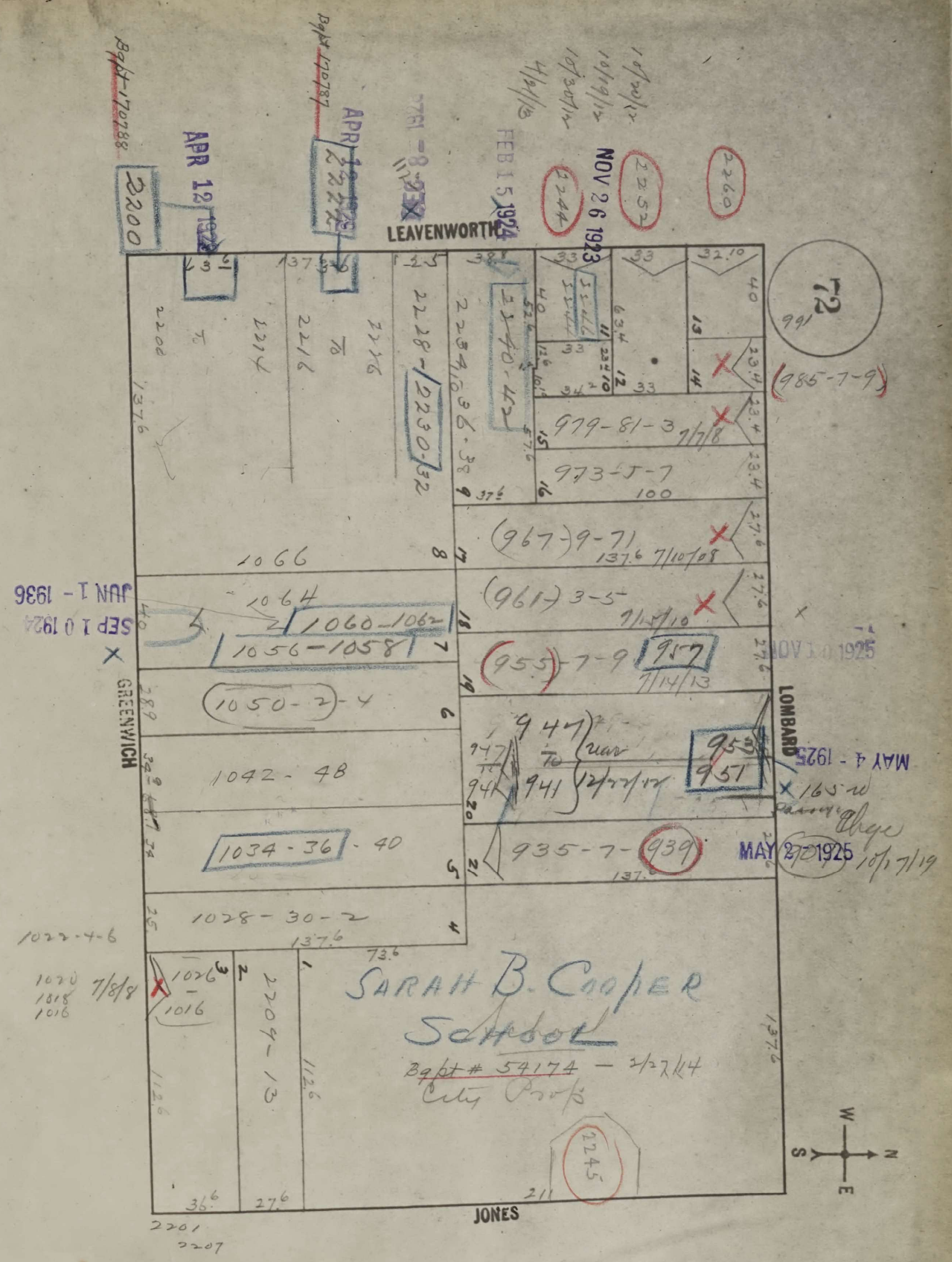
72
LEAVENWORTH
LOMBARD
JONES
GREENWICH
Bgpt 170788
2200
APR 12 1924
Bgpt 170787
APR
2222
FEB 15 1924
NOV 26 1923
2244
2252
2260
2206
2214
2216
2226
2228-2230-32
2234-36-38
2240-42
985-7-9
979-81-3
973-5-7
(967)-9-71
(961)-3-5
(955)-7-9
957
947
941
953
951
935-7-939
1066
1064
1060-1062
1056-1058
1050-2-4
1042-48
1034-36-40
1028-30-2
1022-4-6
1026
1016
2209-13
2201
2207
JUN 1 - 1936
SEP 10 1924
NOV 10 1925
MAY 4 - 1925
MAY 27 1925
SARAH B. Cooper School
Bgpt # 54174 - 2/27/64
City Prop
2245
W
N
S
E

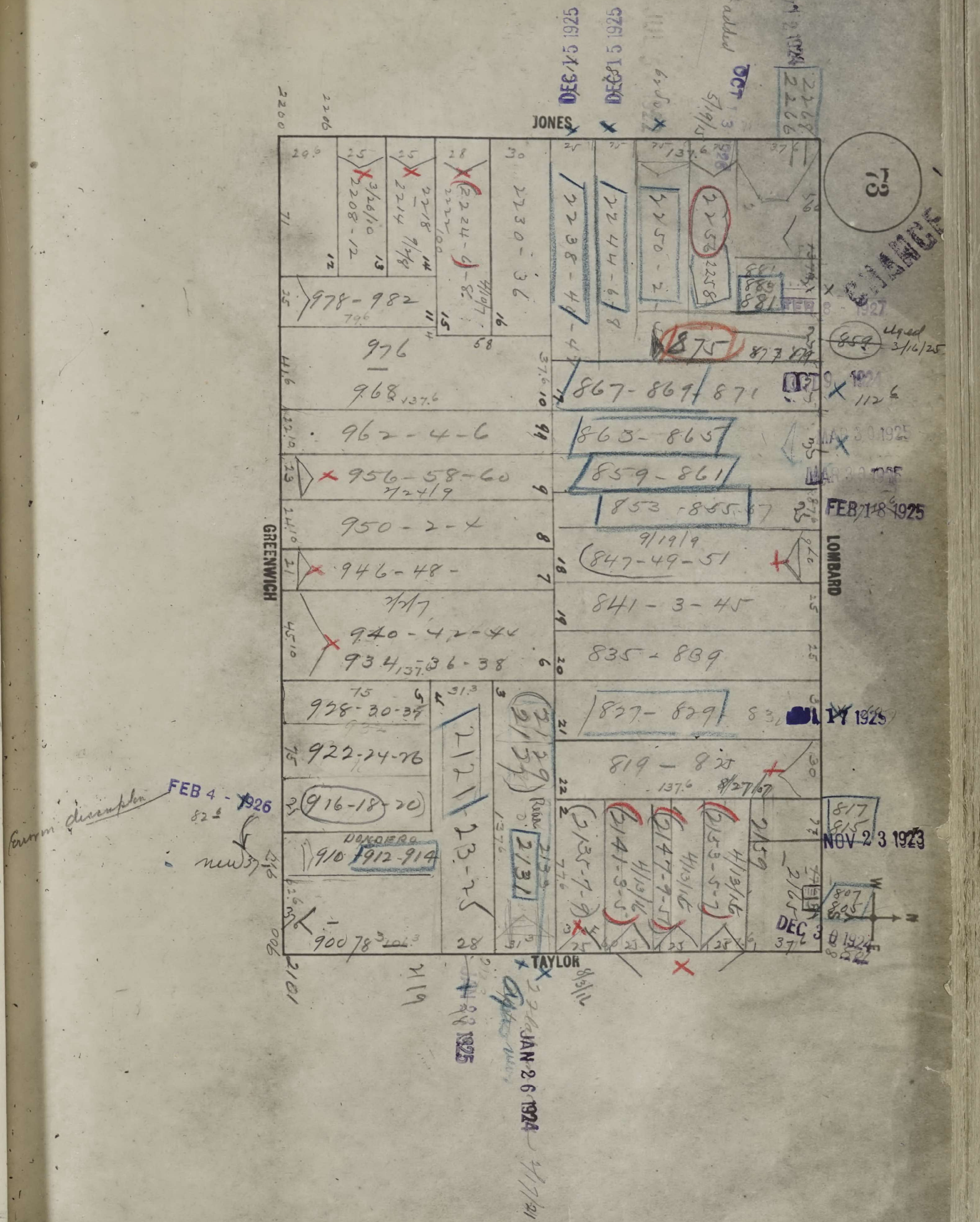
73
JONES
LOMBARD
TAYLOR
GREENWICH
2208-12
2214
2218
2224-6
2230-36
2238-42
2244-6
2250-2
2258
2262
2266
978-982
976
968
962-4-6
956-58-60
950-2-4
946-48-
940-42-44
934-36-38
928-30-32
922-24-26
916-18-20
910
912-914
900
2121-23-25
2127-29
2131
2135-7-9
2141-3-5
2147-9-51
2153-5-7
2159
2165
875
877
867-869
871
863-865
859-861
853-855-57
847-49-51
841-3-45
835-839
827-829
819-825
817
815
807
805
859
DEC 15 1925
DEC 15 1925
FEB 18 1925
NOV 23 1923
DEC 30 1924
FEB 4 - 1926
JAN 26 1924
1925
1925
9/19/9
2/27/07
3/26/10
Erroneous description
new
2200
2101
137.6

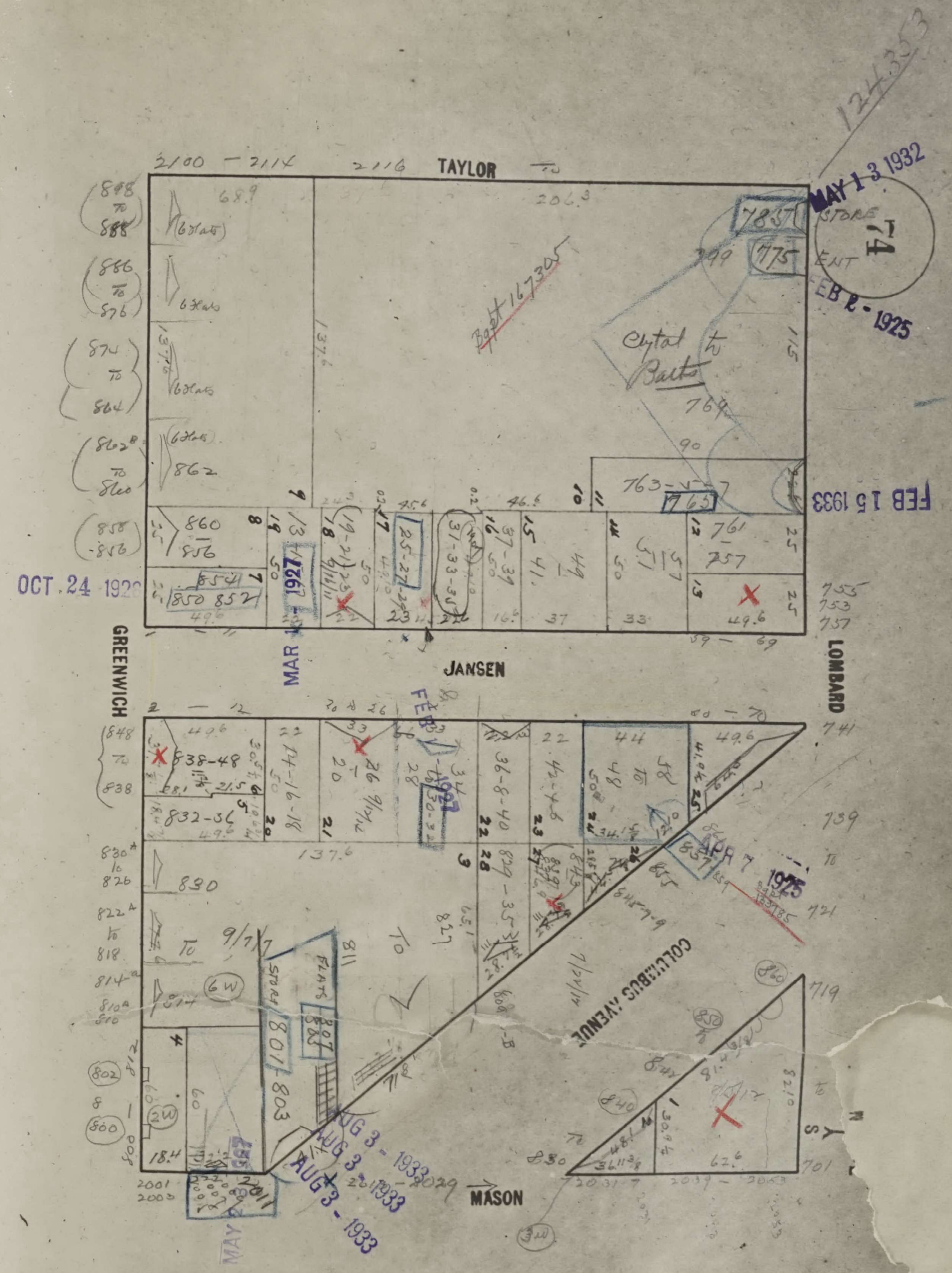
124353
74
TAYLOR
JANSEN
GREENWICH
LOMBARD
MASON
COLUMBUS AVENUE
MAY 13 1932
FEB 2 - 1925
FEB 15 1933
OCT. 24 1929
MAR 1927
APR 7 1925
AUG 3 - 1933
2100 — 2114
2116
848 to 888
886 to 876
874 to 864
862 to 860
858 - 856
860
856
854
850 852
838-48
832-36
830
801
803
785
775
769
763-7
761
757
755
753
751
741
739
721
719
701
Clytal Barts

SAN FRANCISCO DEPARTMENT OF BUILDING INSPECTION
OFFICIAL COPY

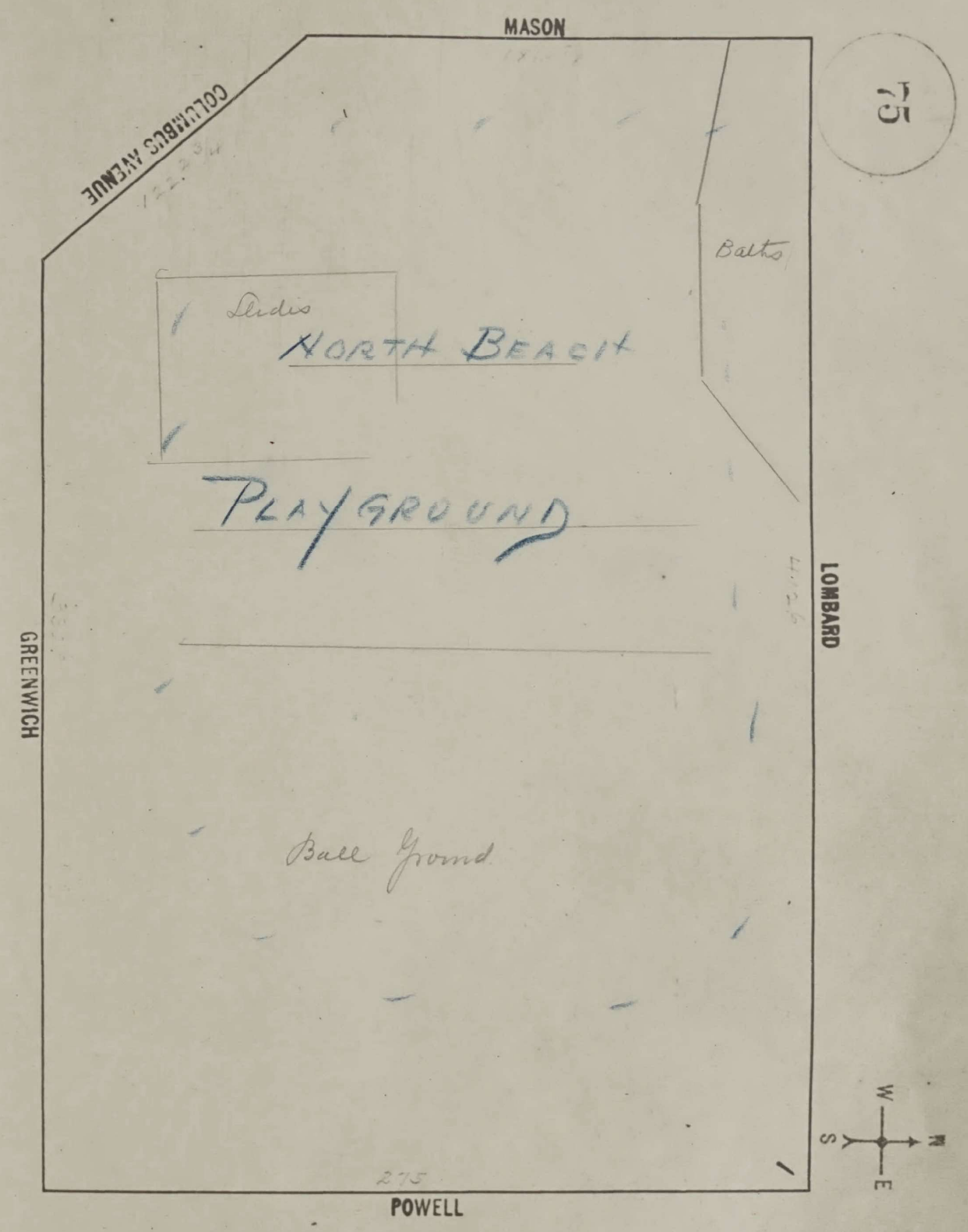
75
MASON
COLUMBUS AVENUE
122 3/4
Baths
Ladies
NORTH BEACH
PLAYGROUND
Ball Ground
LOMBARD
412.5
GREENWICH
275
POWELL
N
E
S
W

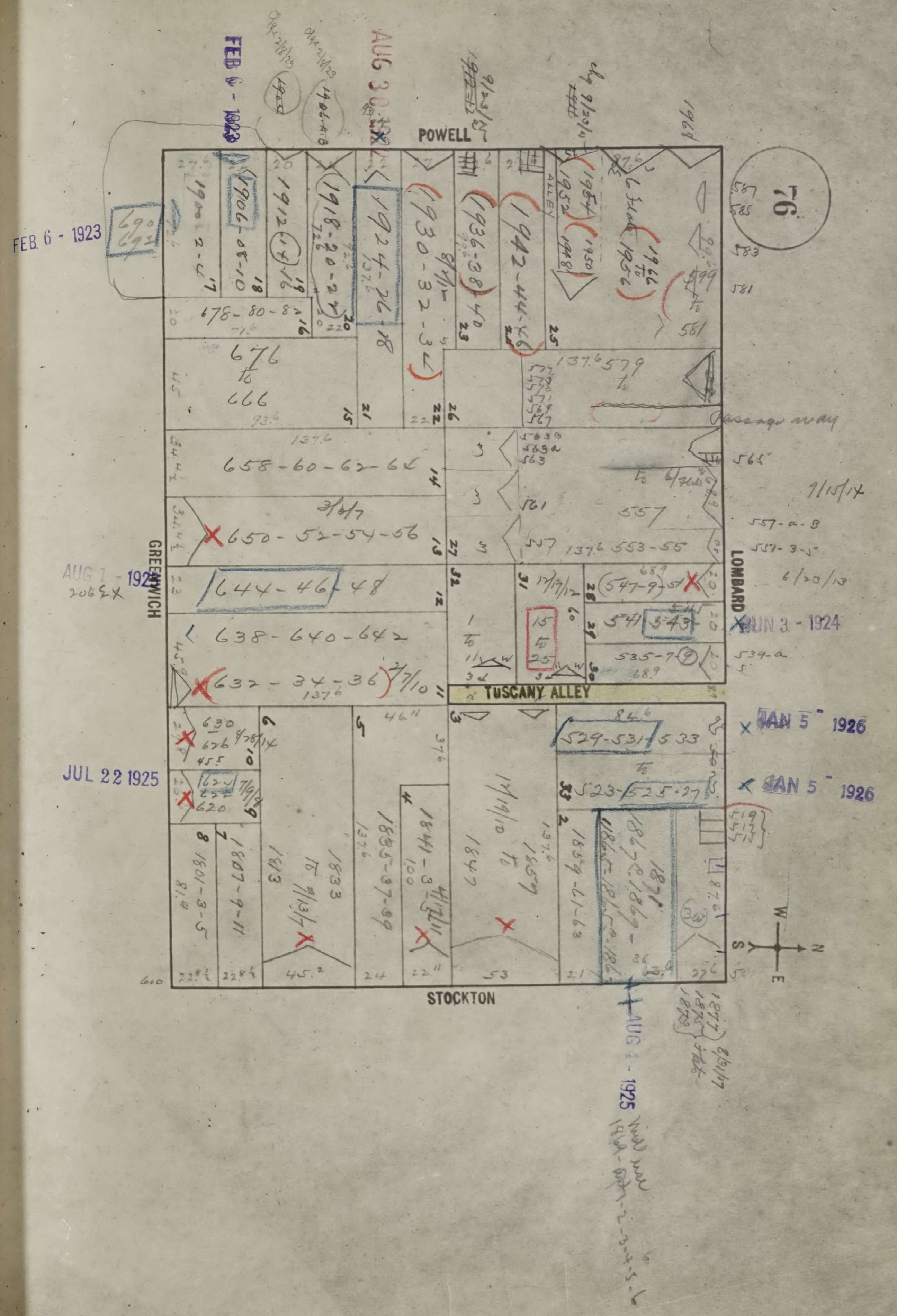
76
POWELL
LOMBARD
STOCKTON
GREENWICH
TUSCANY ALLEY
ALLEY
Passage way
FEB 6 - 1923
FEB 6 - 1923
AUG 30
AUG 1 - 1923
JUL 22 1925
JUN 3 - 1924
JAN 5 1926
JAN 5 1926
AUG 4 - 1925
690
692
1900-2-4-6
1906-08-10
1912-14-16
1918-20-22
1924-26
1930-32-34
1936-38-40
1942-44-46
1954
1952
1948
1966 to 1956
678-80-82
676 to 666
658-60-62-64
650-52-54-56
644-46-48
638-640-642
632-34-36
630
626
620
1801-3-5
1807-9-11
1813
1833
1835-37-39
1841-3-5
1847
1859
1857-61-63
1867
1871
137.6 579
557
547
553-55
547-9
541
543
535-7
529-531
533
523-525-27
563
561
565
587
585
583
581
W
S
N
E

SAN FRANCISCO DEPARTMENT OF BUILDING INSPECTION
OFFICIAL COPY

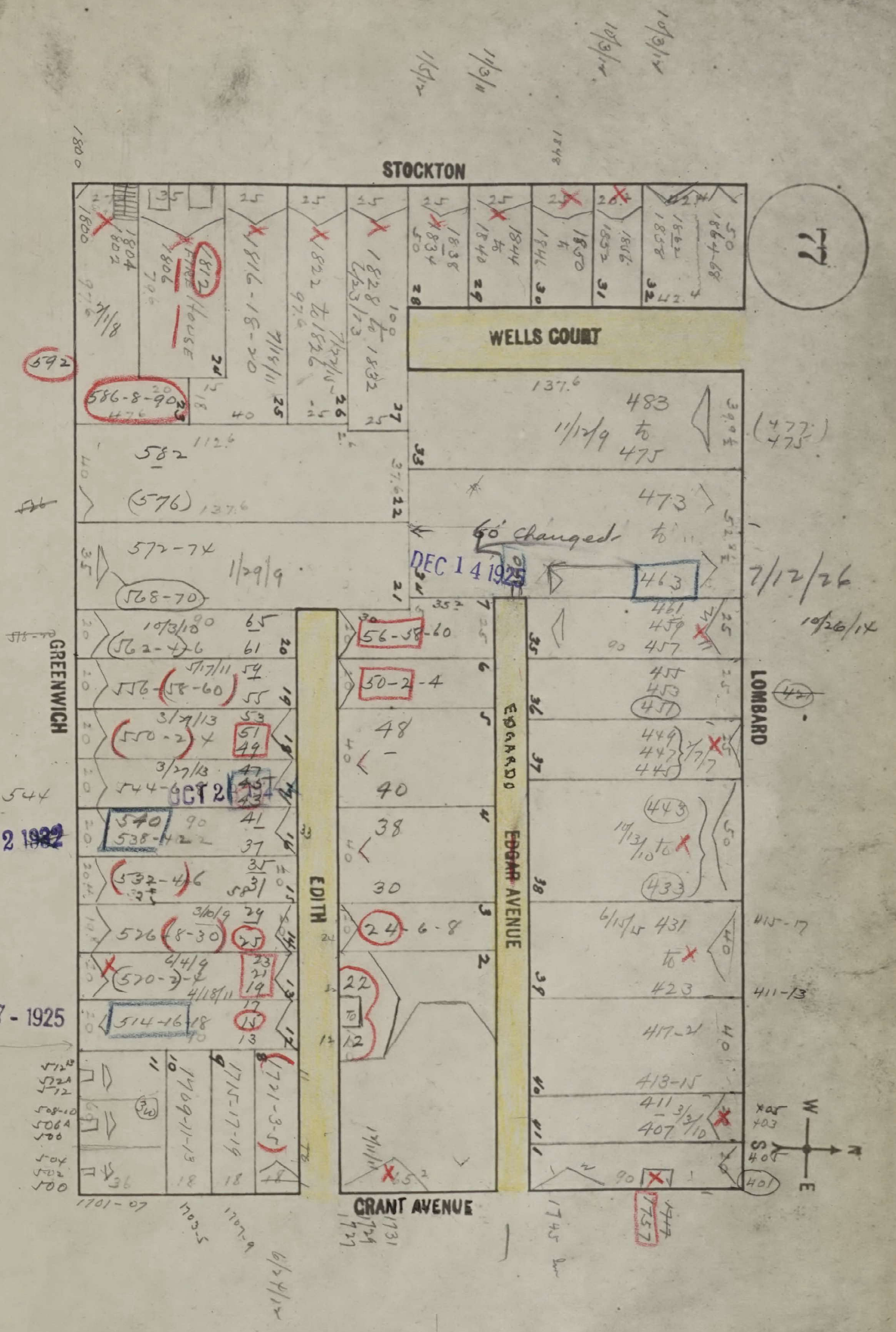
STOCKTON
77
WELLS COURT
GREENWICH
LOMBARD
EDITH
EDGARDO
EDGAR AVENUE
GRANT AVENUE
DEC 14 1925
MAR 2 2 1922
APR 7 - 1925
OCT 2
60' changed to
582
572-74
568-70
562-4-6
556-58-60
550-2-4
540
538
532-4-6
526-8-30
520-2-4
514-16-18
483 to 475
473
463
457
451
443
433
431
423
417-21
413-15
411
407
56-58-60
50-2-4
48
40
38
30
24-6-8
22
12
W
N
S
E

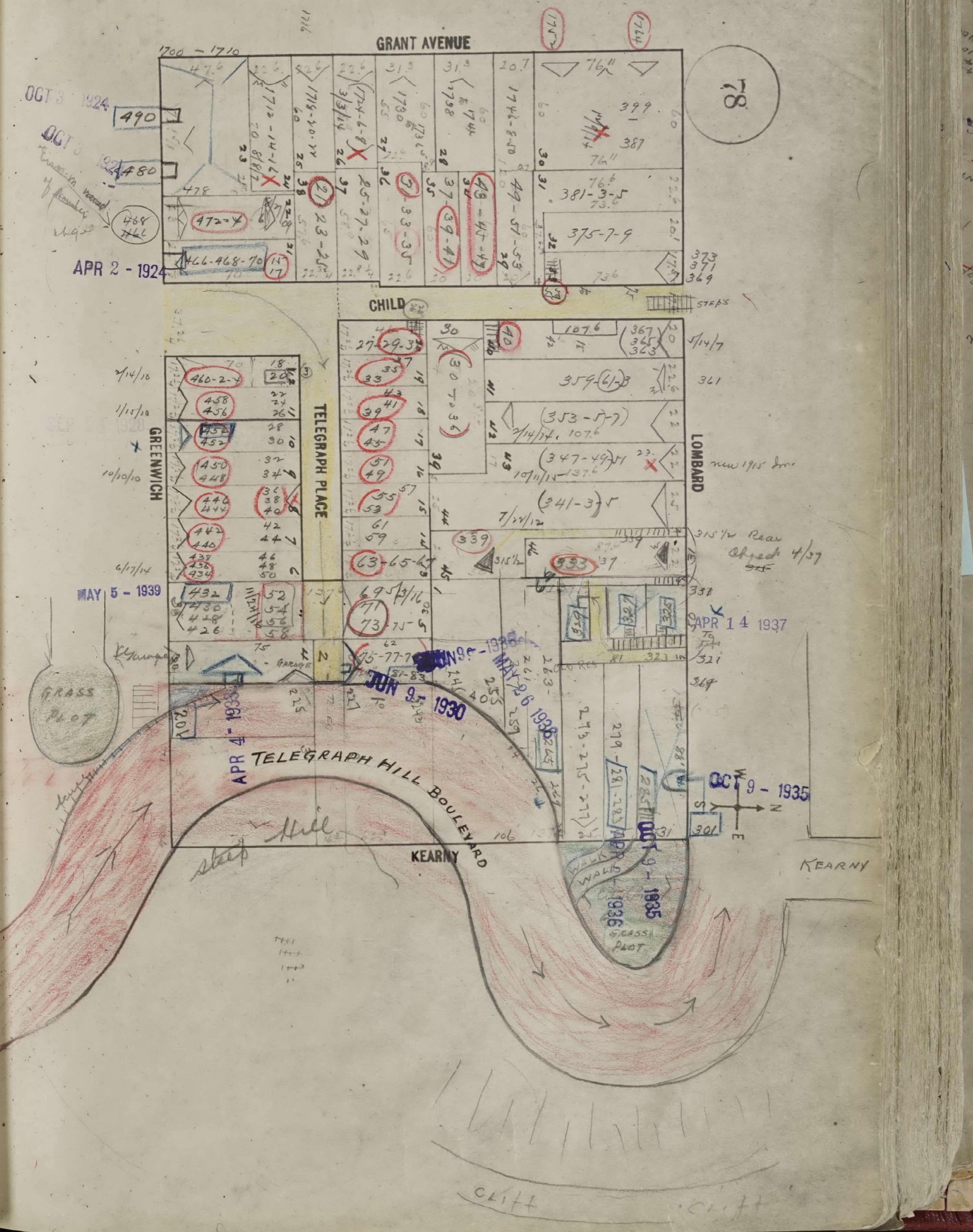
78
GRANT AVENUE
CHILD
TELEGRAPH PLACE
GREENWICH
LOMBARD
KEARNY
TELEGRAPH HILL BOULEVARD
GRASS PLOT
Steps
Hill
Steep
WALK
CLIFF
OCT 3 - 1924
APR 2 - 1924
MAY 5 - 1939
APR 4 - 1933
JUN 9 - 1930
MAY 26 1936
APR 14 1937
OCT 9 - 1935
490
480
1700 - 1710
381-3-5
375-7-9
399
387
373
371
369
367
365
363
361
359-61-3
353-5-7
347-49-51
341-3-5
339
333
331
321
301
472-4
466-468-70
460-2-4
458
456
452
450
448
446
444
442
440
438
436
434
432
430
428
426
N
S
E
W

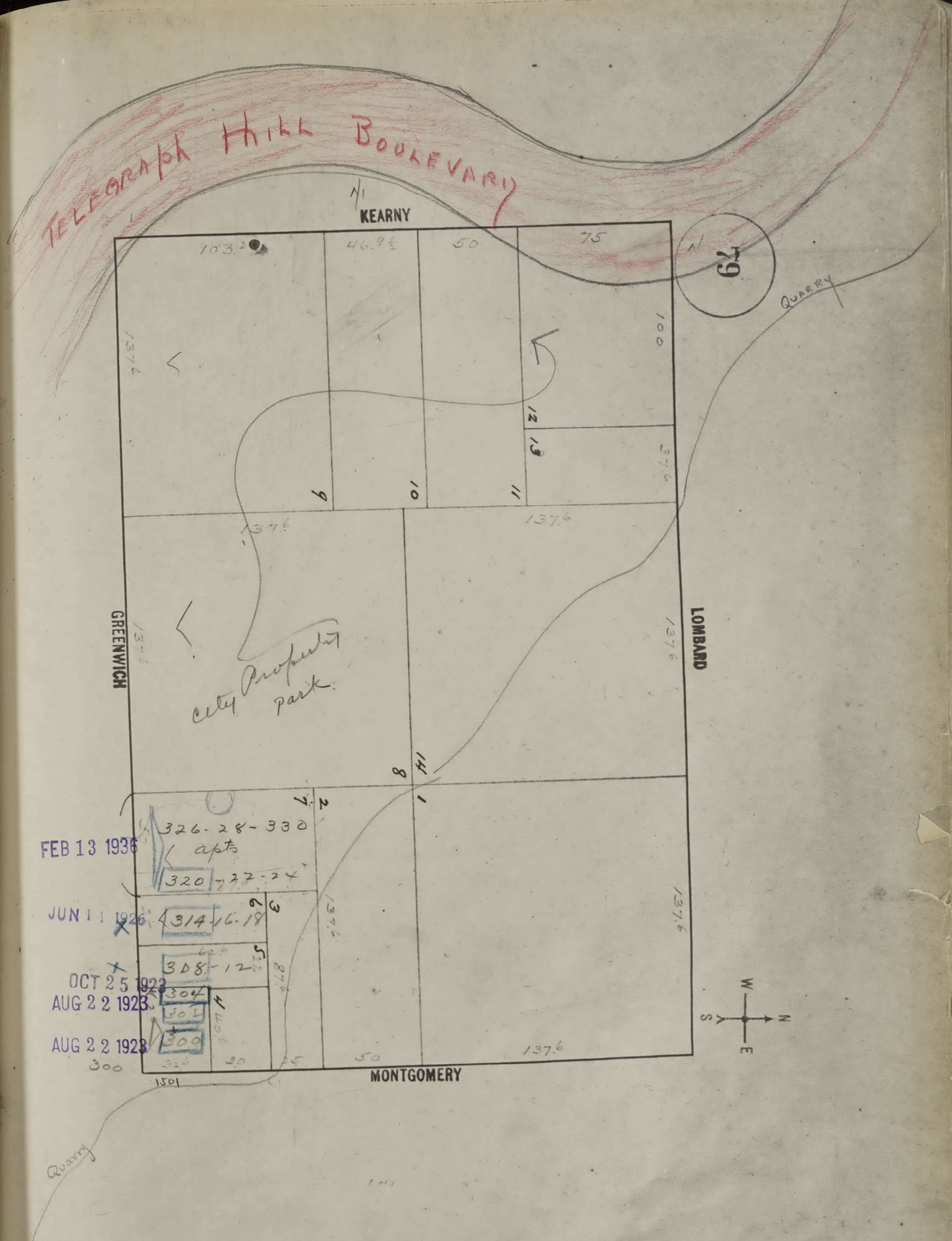
TELEGRAPH HILL BOULEVARD
79
KEARNY
GREENWICH
LOMBARD
MONTGOMERY
103.2
46.9½
50
75
100
137.6
137.6
137.6
137.6
137.6
137.6
137.6
9
10
11
12
13
14
8
1
2
7
6
3
5
4
city Property park
326-28-330
apts
320-22-24
314-16-18
308-12
304
301
300
300
1501
30
25
50
Quarry
Quarry
FEB 13 1936
JUN 11 1926
OCT 25 1923
AUG 22 1923
AUG 22 1923
W
N
S
E

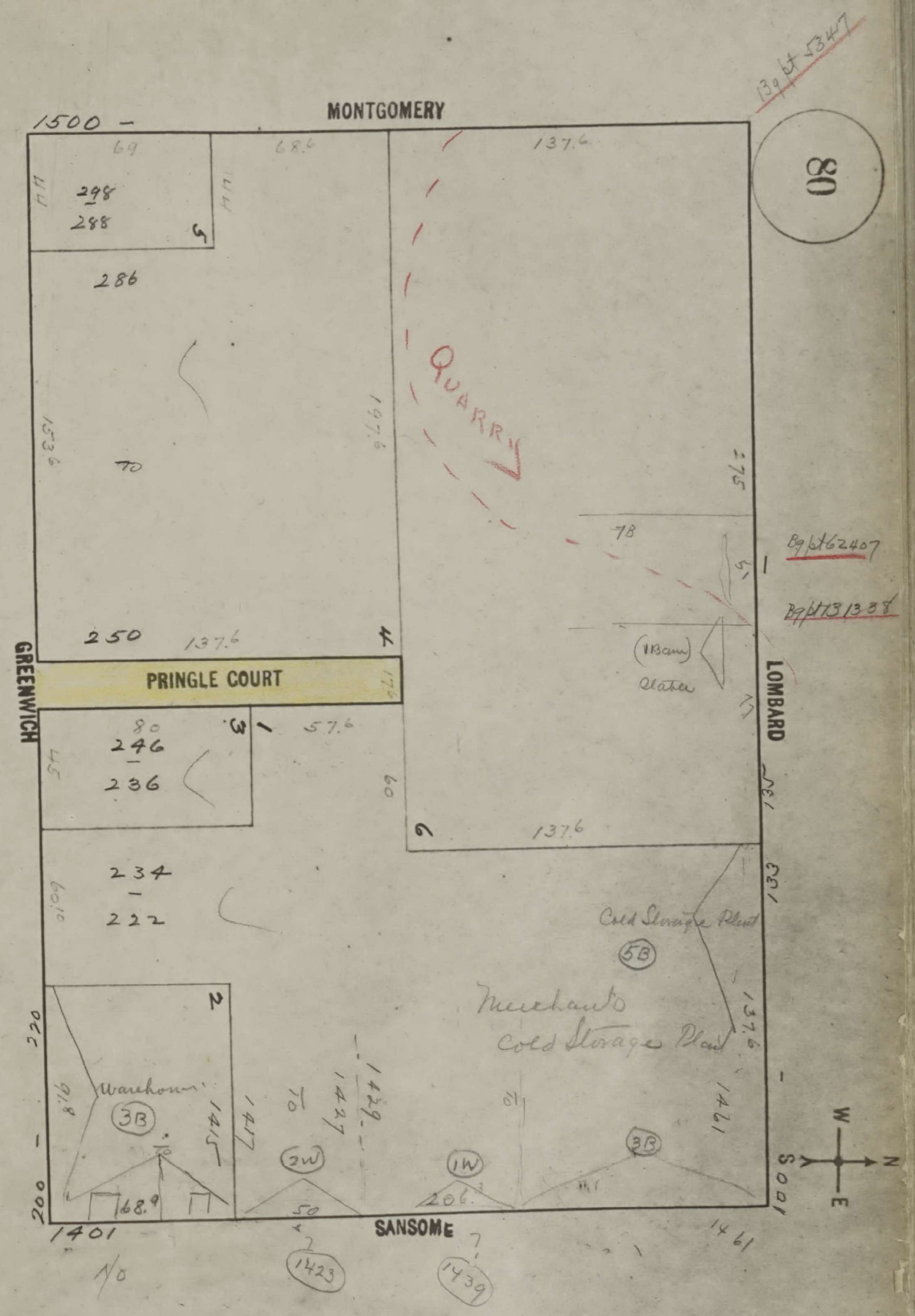
~~Bg bk 5347~~
80
MONTGOMERY
1500 –
69
68.6
137.6
44
298
288
5
286
70
153.6
197.6
QUARRY
275
78
Bg bk 62407
51
Bg bk 73 1338
(1 Barn)
Slater
77
250
137.6
4
GREENWICH
PRINGLE COURT
17.6
LOMBARD
80
3
1
57.6
246
236
45
60
6
137.6
234
222
60.10
133
Cold Storage Plant
5B
2
Merchants Cold Storage Plant
137.6
220
87.6
Warehouse
3B
1415
1417
70
1427
1429
70
1461
2W
1W
3B
200
68.9
50
206
100
W
S
N
E
1401
SANSOME
1461
1423
1439
N/O

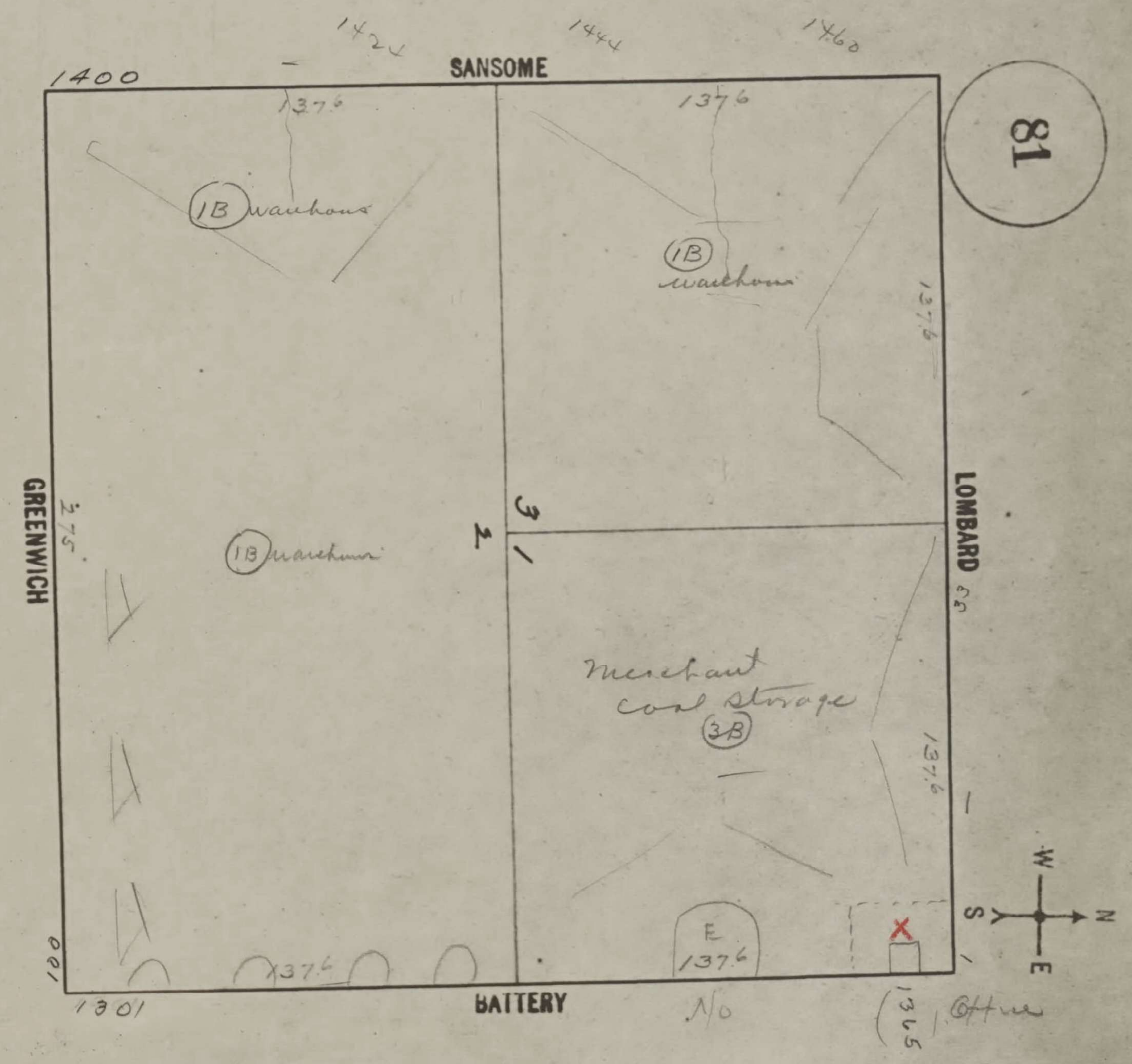
81
SANSOME
BATTERY
GREENWICH
LOMBARD
1400
1422
1444
1460
1376
1B warehouse
1B warehouse
1B warehouse
3
2
1
Merchant cool storage
3B
E
1376
1301
100
275
No
1365
Office
W
S
N
E

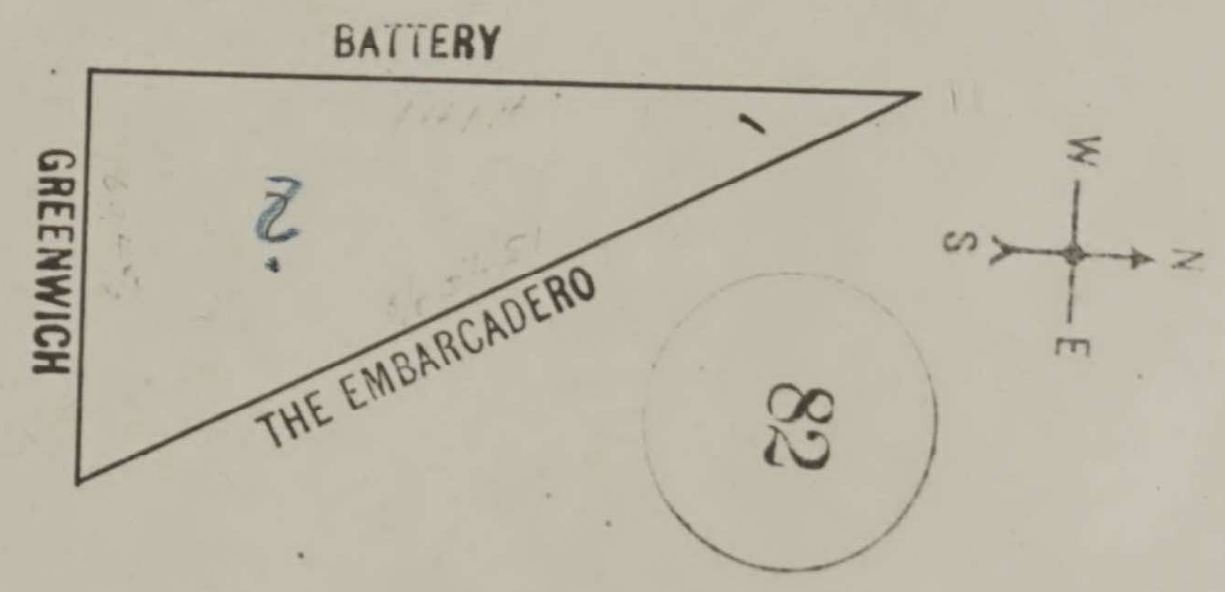
BATTERY
GREENWICH
THE EMBARCADERO
1
2
82
N
S
E
W

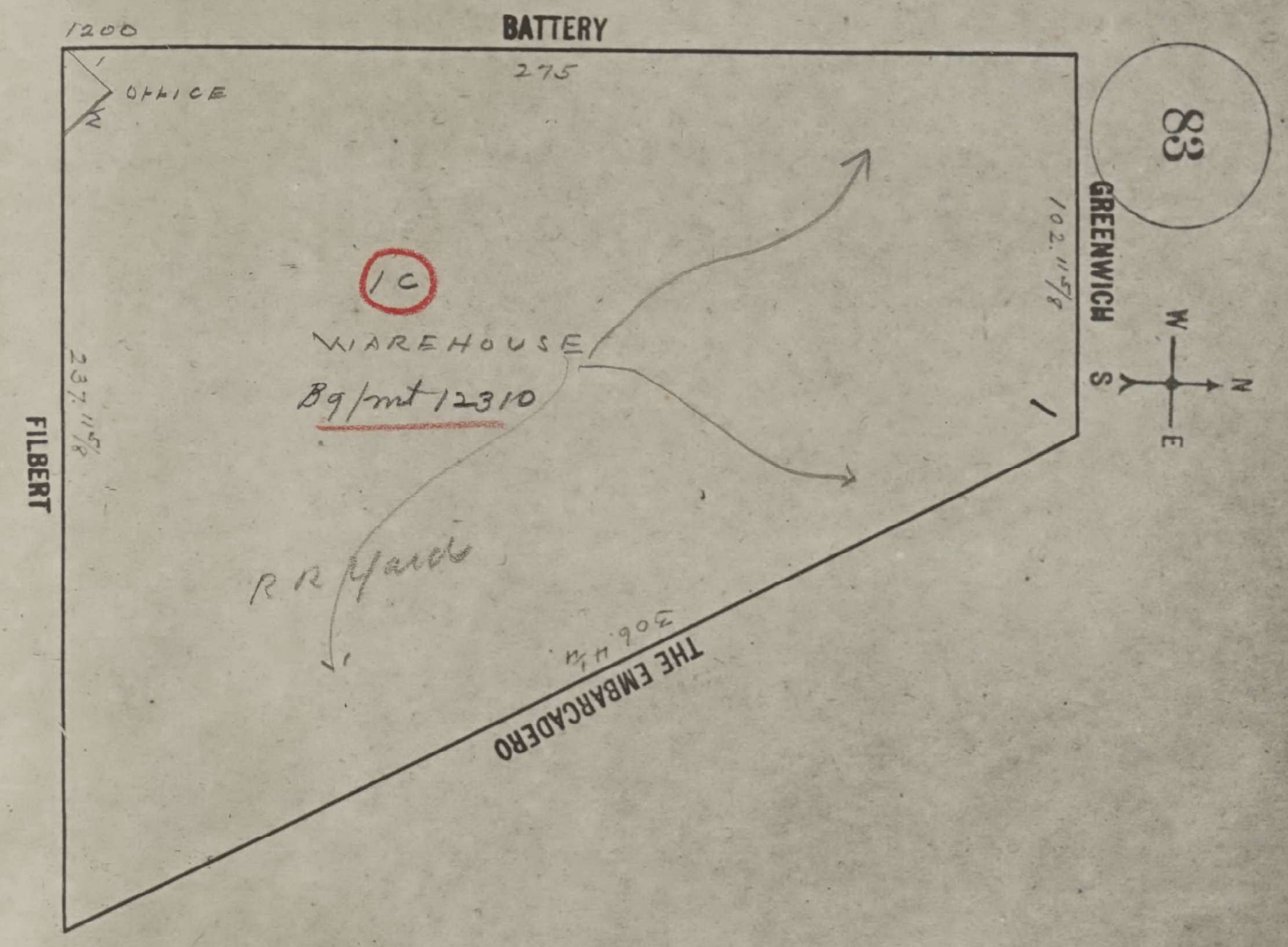
83
BATTERY
1200
275
OFFICE
GREENWICH
102.11 5/8
FILBERT
237.11 5/8
THE EMBARCADERO
306.11 1/4
1C
WAREHOUSE
Bg/mt 12310
R R Yards
W
N
S
E

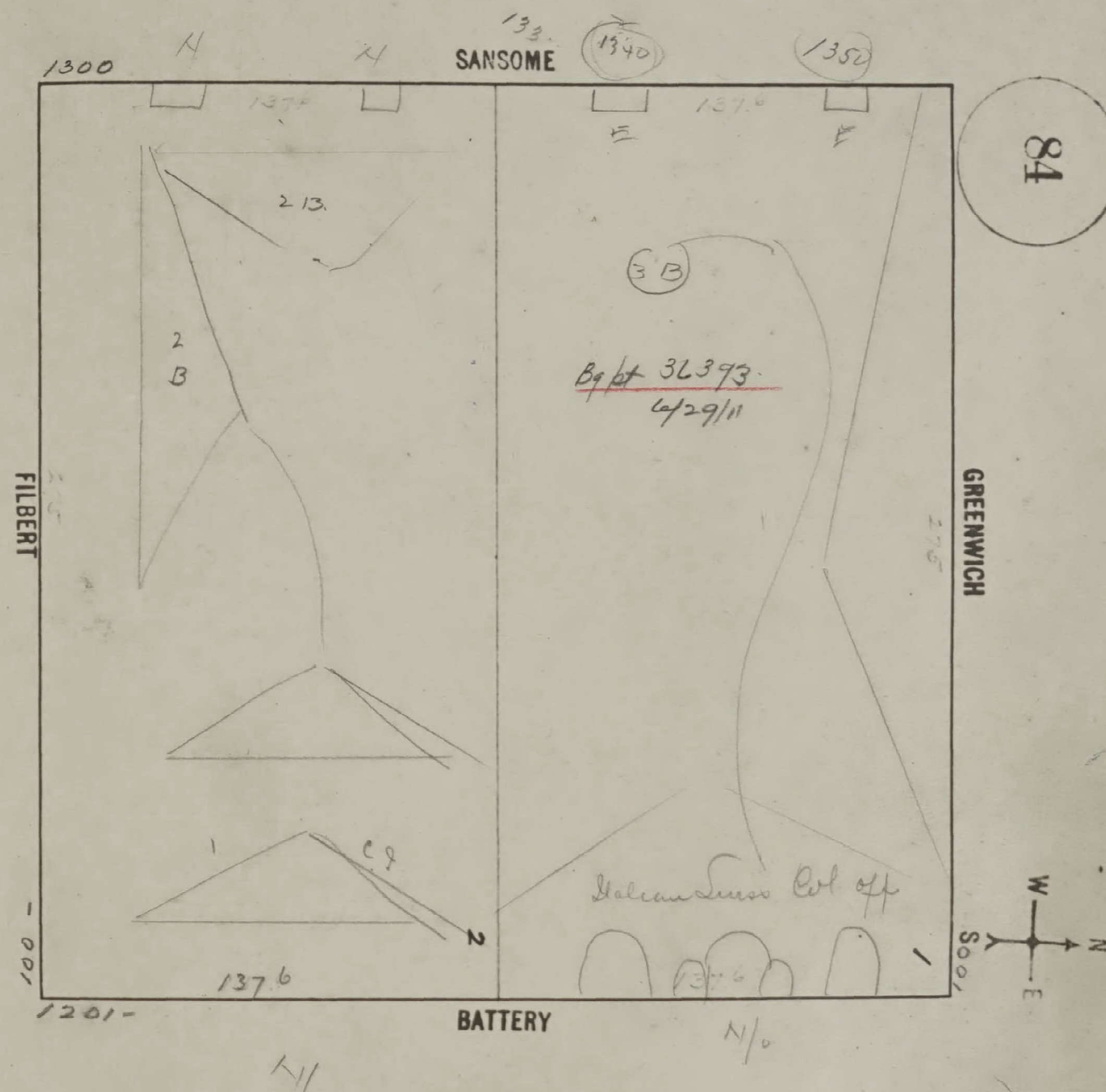
SANSOME
1300
H
H
133.
1340
1352
137
137.6
E
E
213.
2
B
3B
Bg pt 36393.
6/29/11
FILBERT
GREENWICH
1
C7
2
Italian Swiss Col off
1
137.6
1
1001
1001
137.6
1201-
BATTERY
N/0
N/1
W
N
S
E

SAN FRANCISCO DEPARTMENT OF BUILDING INSPECTION
OFFICIAL COPY

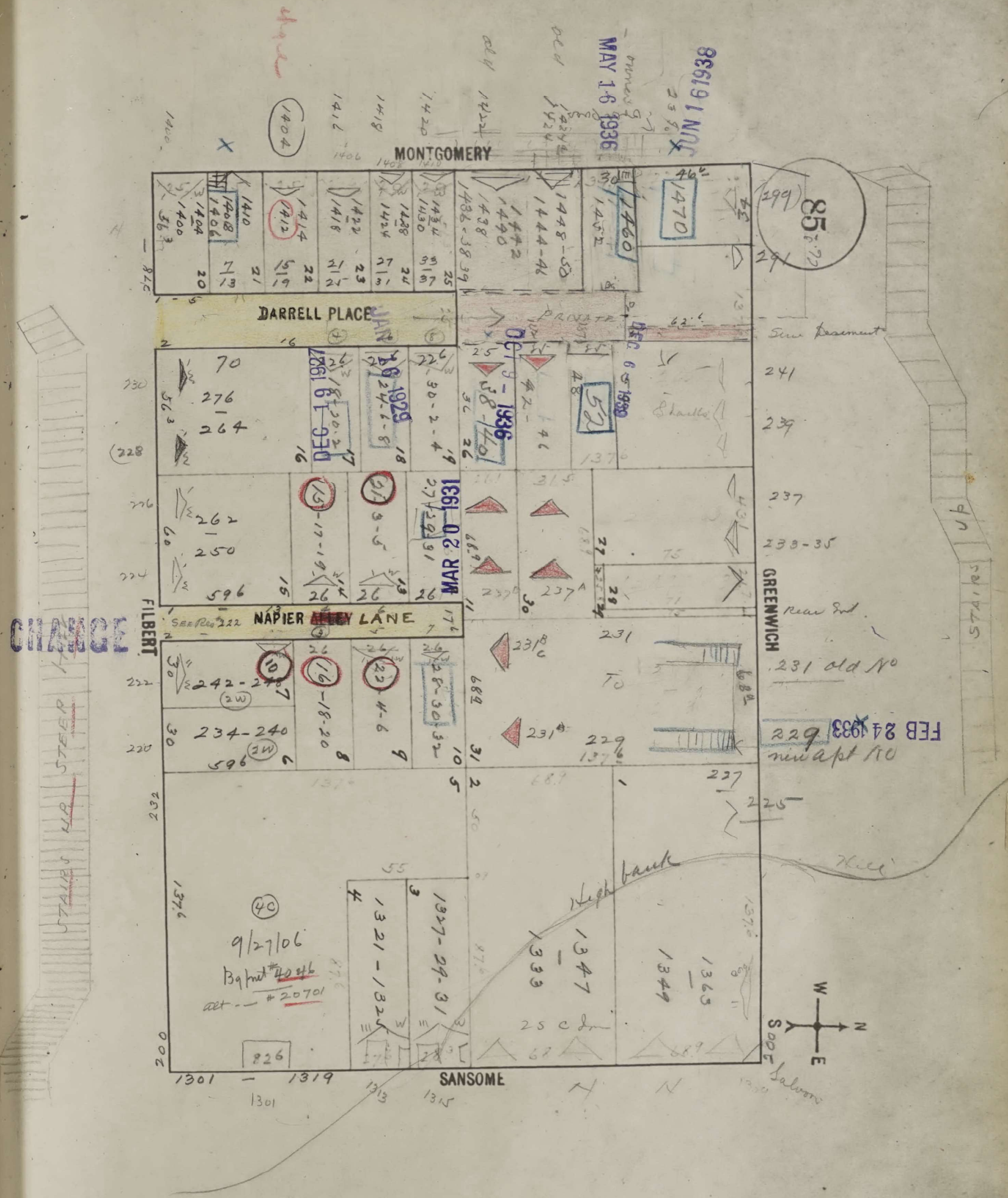
MONTGOMERY
DARRELL PLACE
NAPIER ~~ALLEY~~ LANE
FILBERT
GREENWICH
SANSOME
85
CHANGE
MAY 16 1936
JUN 16 1938
DEC 19 1927
1929
DEC 1936
DEC 6 1938
MAR 20 1931
FEB 24 1933
229 new apt No
231 old No
9/27/06
Bg Permit #4046
High bank
Hill
STAIRS
Salvage
Sewer Easement
PRIVATE
W
E
N
S

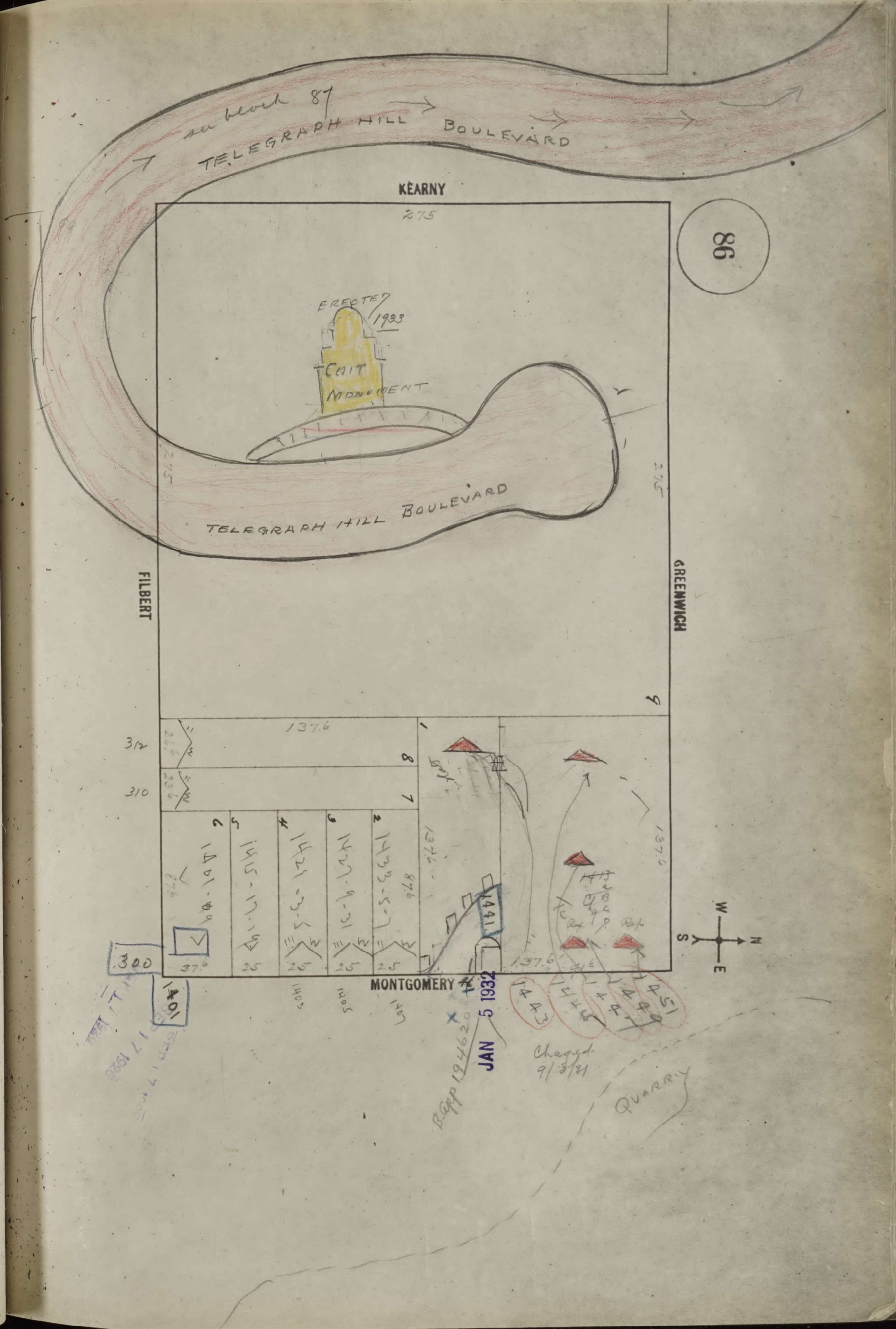
86
see block 87
TELEGRAPH HILL BOULEVARD
KEARNY
275
ERECTED 1933
COIT MONUMENT
TELEGRAPH HILL BOULEVARD
FILBERT
GREENWICH
275
275
137.6
312
310
8
7
9
1401-09
1415-17-19
1421-3-5
1427-9-31
1433-5-7
87.6
37.6
25
25
25
25
300
1401
1403
1405
1407
1441
137.6
1443
1445
1447
1449
1451
Changed 9/3/31
B.App 194620
JAN 5 1932
SEP 17 1930
SEP 17 1928
QUARRY
MONTGOMERY
W
S
N
E

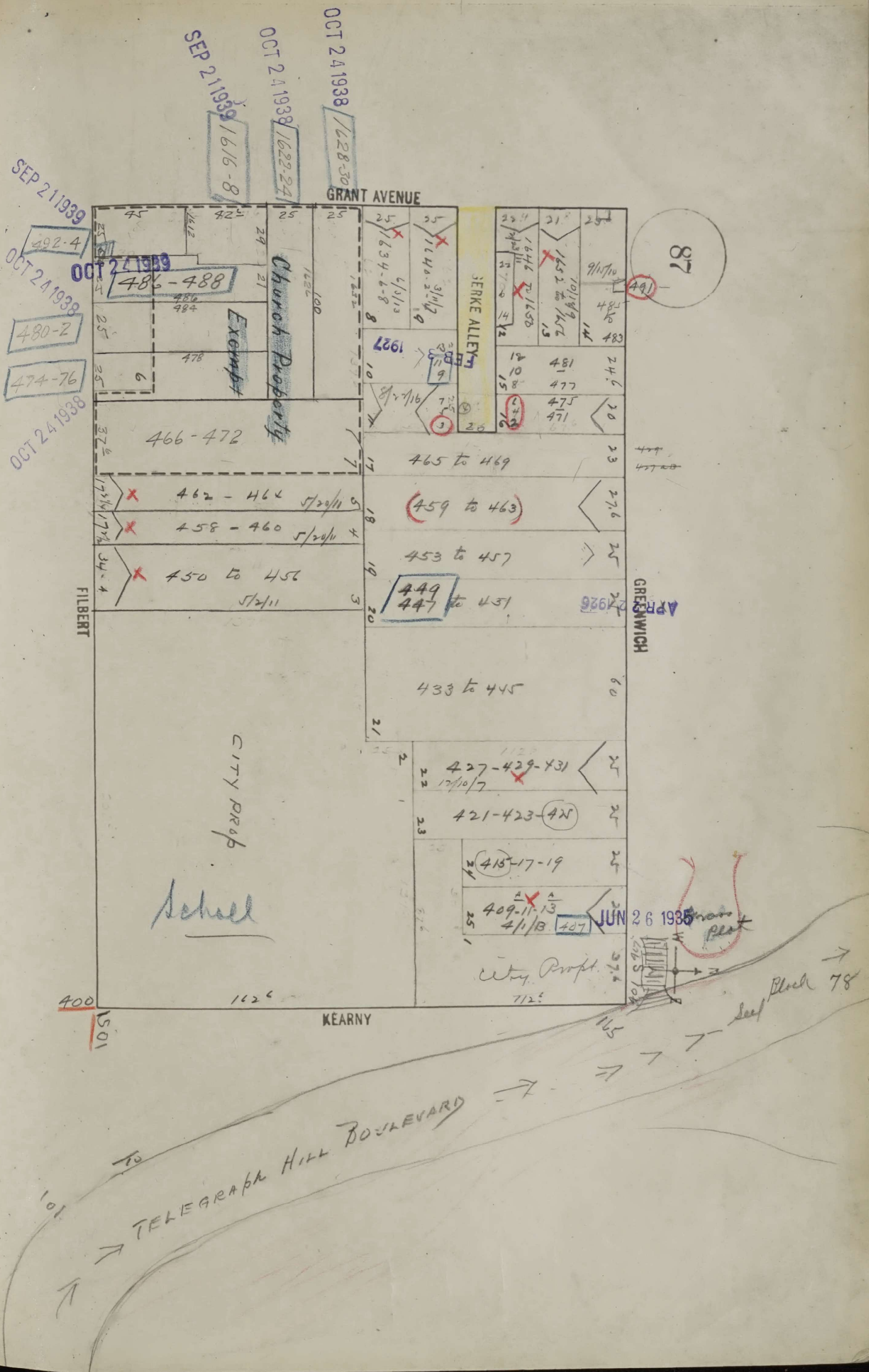
87
GRANT AVENUE
FILBERT
GREENWICH
KEARNY
JERKE ALLEY
SEP 21 1939
OCT 24 1938
OCT 24 1938
1616-8
1622-24
1628-30
SEP 21 1939
492-4
OCT 24 1939
486-488
OCT 24 1938
480-2
474-76
OCT 24 1938
486
484
478
466-472
Church Property
Exempt
1634-6-8
6/3/13
1640-2-4
3/11/12
FEB 3 1927
1646
to 1650
1652 to 1656
10/18/9
9/15/10
491
485
483
481
477
475
471
465 to 469
459 to 463
453 to 457
449
447 to 451
APR 2 1926
433 to 445
462 - 464
5/20/11
458 - 460
5/20/11
450 to 456
5/2/11
427-429-431
12/10/7
421-423-425
415-17-19
409-11-13
4/1/13
407
JUN 26 1935
City Prop.
City Prop
School
Block 78
TELEGRAPH HILL BOULEVARD
400
1501
162 6
112 6

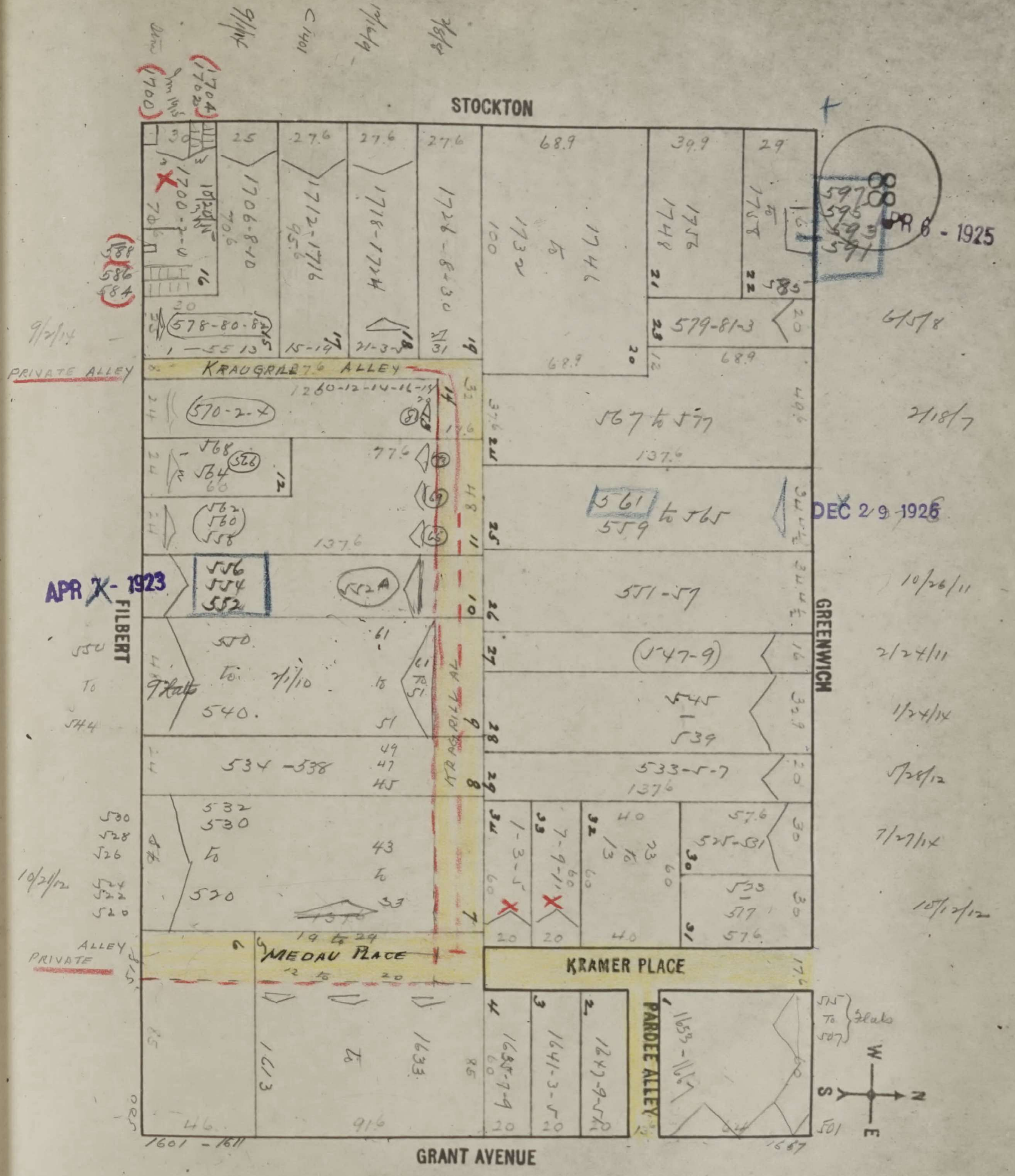
STOCKTON
GREENWICH
GRANT AVENUE
FILBERT
KRAMER PLACE
MEDAU PLACE
KRAUGRAPE ALLEY
PARDEE ALLEY
PRIVATE ALLEY
PRIVATE ALLEY
APR X - 1923
DEC 29 1926
APR 6 - 1925
N
S
E
W
1700
1702-A
1706-8-10
1712-1716
1718-1724
1726-8-30
1732
1746
1748
1756
1758
578-80-82
579-81-3
570-2-4
567 to 577
568
564
562
560
558
561 to 565
559
556
554
552
552-A
551-57
550 to 540
547-9
545
539
534-538
533-5-7
532
530
520
1-3-5
7-9-11
13
575-581
533
577
576
1613
1633
1635-7-9
1641-3-5
1647-9-51
1601-1611
1655
1687
9/27/14
6/5/8
2/18/7
10/26/11
2/24/11
1/24/14
5/28/12
7/27/14
10/2/12
10/21/12

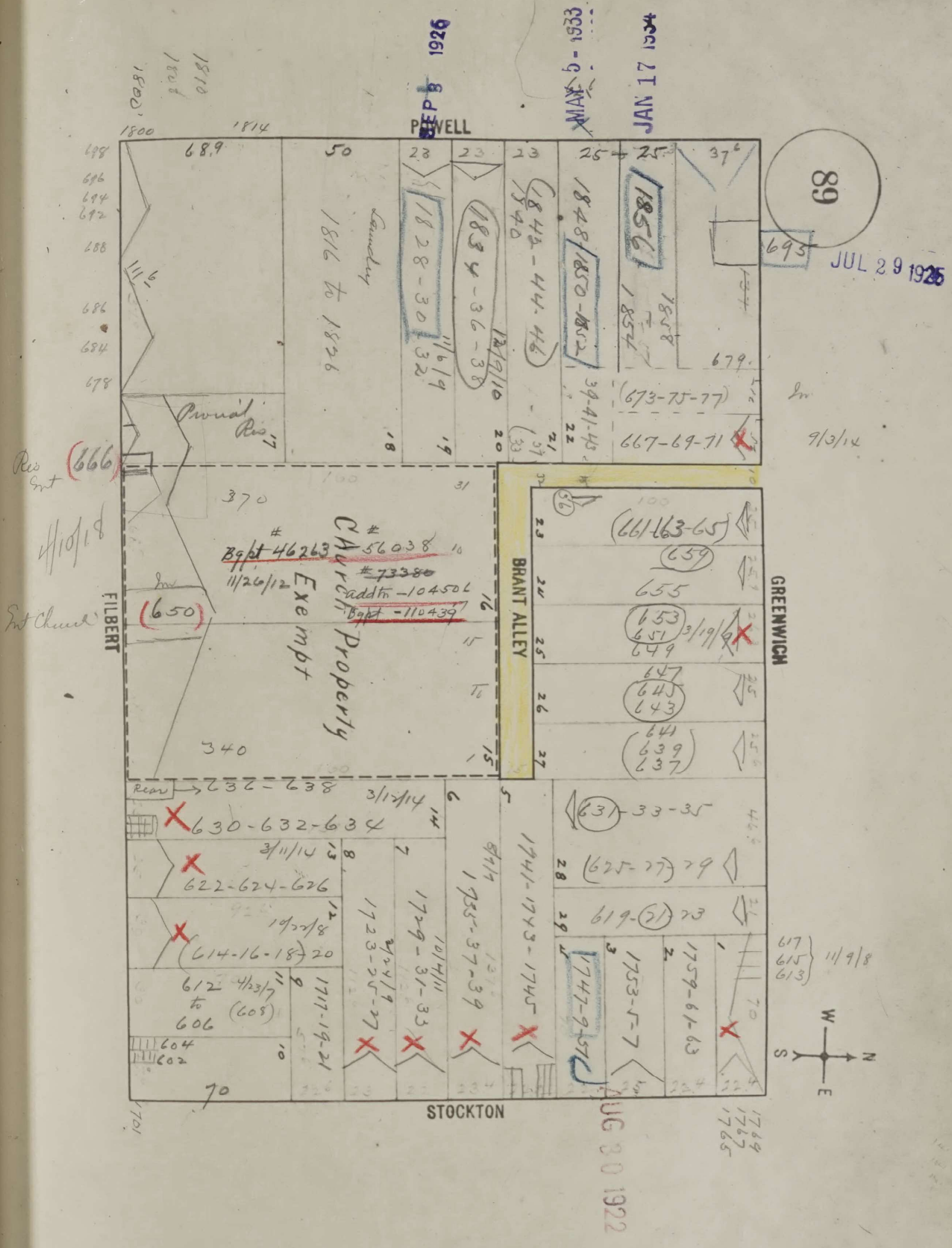
POWELL
FILBERT
GREENWICH
STOCKTON
BRANT ALLEY
Church Property
Exempt
Bg pt 46263
11/26/12
#56038
#73380
addtn - 104506
Bg pt - 110439
1816 to 1826
Laundry
(666)
(650)
4/10/18
630-632-634
622-624-626
614-16-18-20
612 to 606
(661-63-65)
(659)
655
653 651 649
647 645 643
641 639 637
631-33-35
625-27-29
619-21-23
667-69-71
673-75-77
679
695
1828-30
1834-36-38
1842-44-46
1848-1850-1852
1856
1717-19-21
1723-25-27
1729-31-33
1735-37-39
1741-1743-1745
1747-49-51
1753-5-7
1759-61-63
617 615 613
11/9/18
JUL 29 1925
SEP 8 1926
MAY 5 1933
JAN 17 1934
AUG 30 1922
68
N
S
E
W

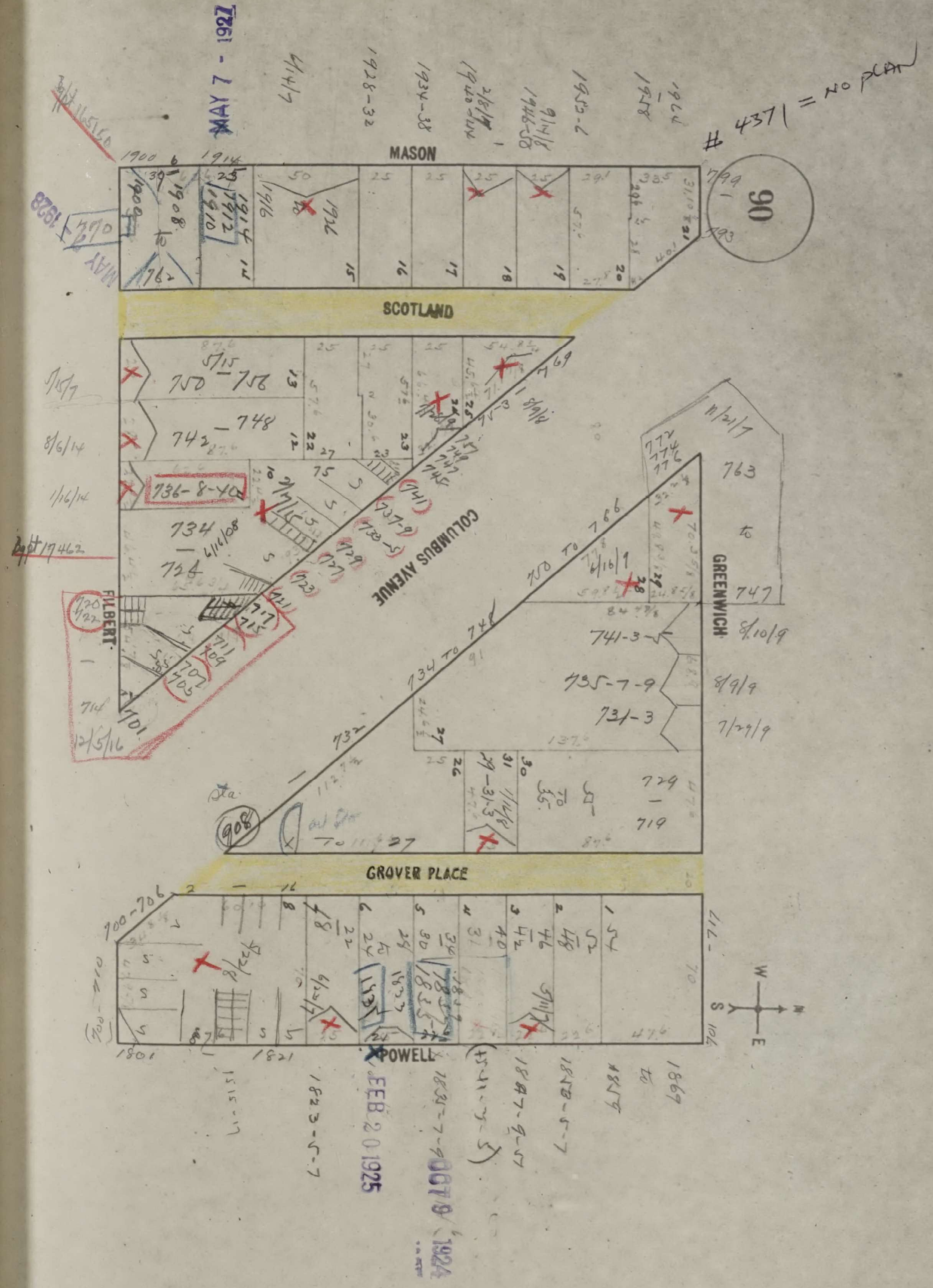
90
MASON
SCOTLAND
COLUMBUS AVENUE
GREENWICH
FILBERT
GROVER PLACE
POWELL
# 4371 = NO PLAN
MAY 7 - 1927
MAY 1928
FEB 20 1925
OCT 9 1924
750 - 758
742 - 748
736-8-40
734 - 724
763 to 747
741-3-5
735-7-9
731-3
729 - 719
734 to 748
750 to 766
700-706
1801
1821
1823-5-7
1869
W
S
E

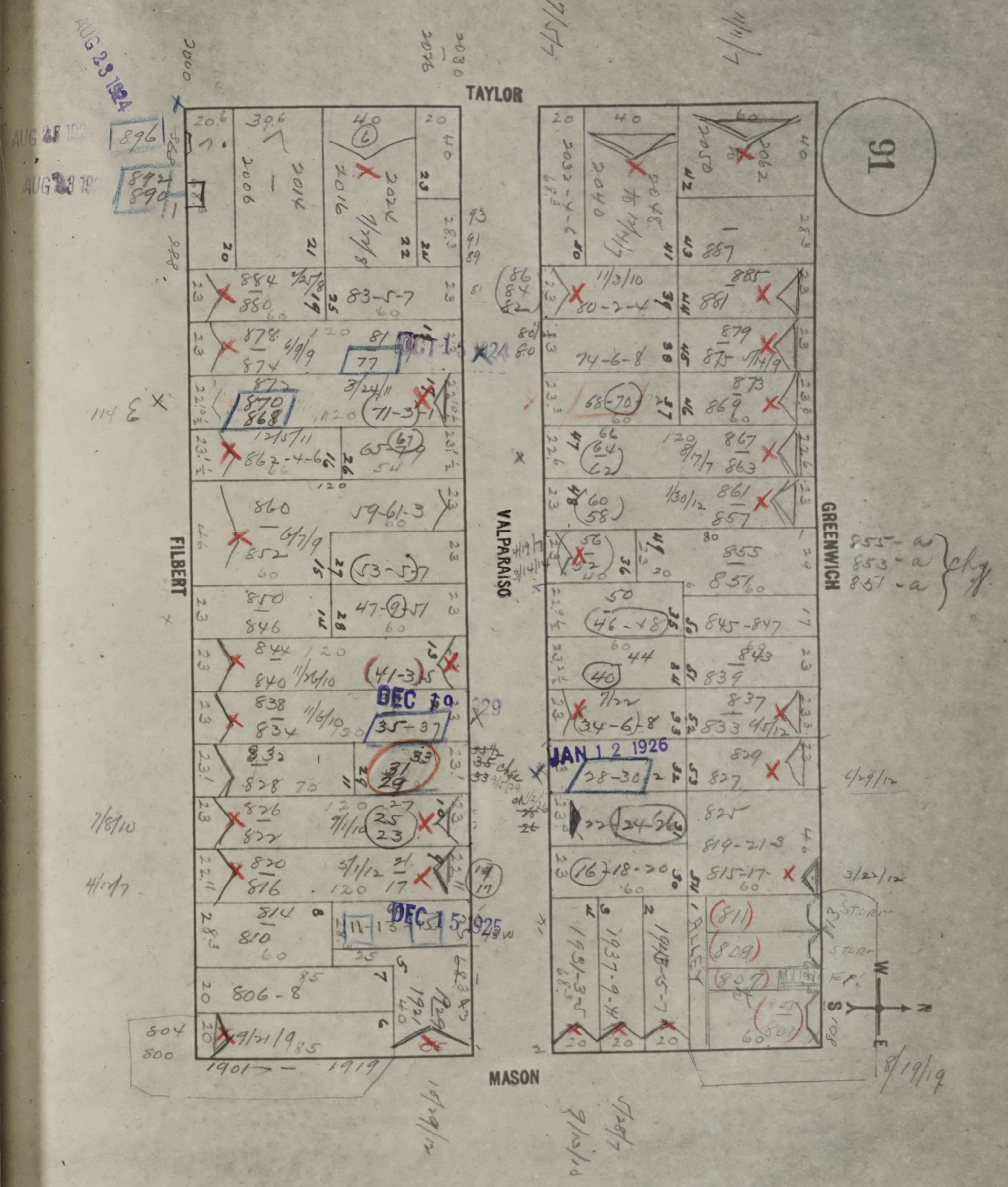
91
TAYLOR
FILBERT
VALPARAISO
GREENWICH
MASON
AUG 23 1924
OCT 1 1924
DEC 10
JAN 12 1926
DEC 15 1925
896
892
890
884
880
878
874
870
868
862
860
852
850
846
844
840
838
834
832
828
826
822
820
816
814
810
806-8
804
800
83-5-7
77
71-3
59-61-3
53-5-7
47-9-51
41-3-5
35-37
25
23
19
17
11-13
2006
2014
2016
2024
2032-4-6
2040
2048
2062
887
885
881
879
875
873
869
867
863
861
857
855
851
845-847
843
839
837
833
829
827
825
819-21-3
815-17
811
809
807
801
80-2-4
74-6-8
68-70
64
62
60
58
56
52
46-48
44
40
34-6-8
28-30
24-26
16-18-20
1931-3
1937-9-41
1943-5-7
ALLEY
1901 — 1919
855-a
853-a
851-a
W
S
N
E

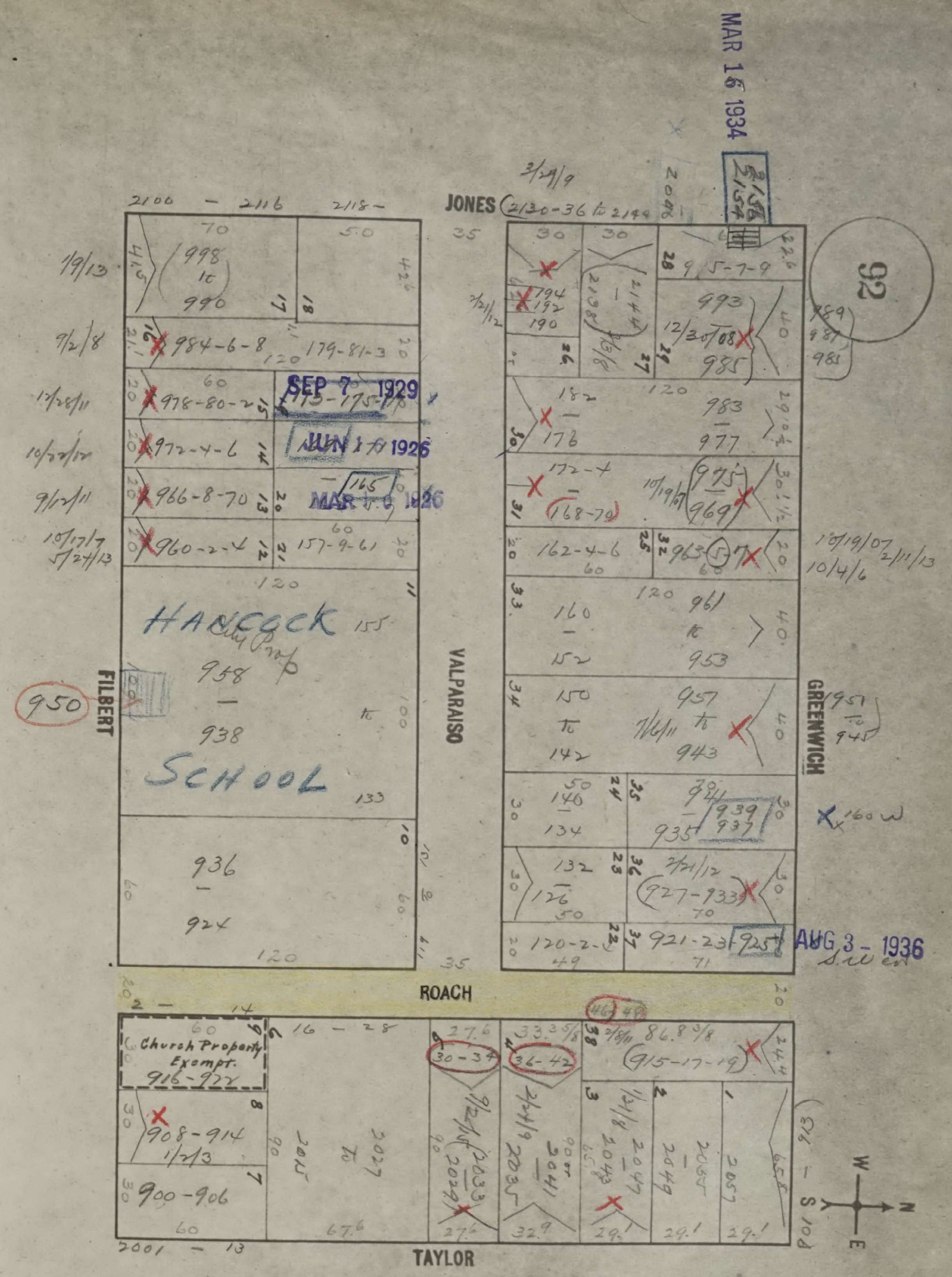
92
MAR 16 1934
JONES
FILBERT
VALPARAISO
GREENWICH
ROACH
TAYLOR
HANCOCK School
950
SEP 7 1929
JUN 1926
MAR 10 1926
AUG 3 - 1936
Church Property Exempt. 916-922
W
S
N
E

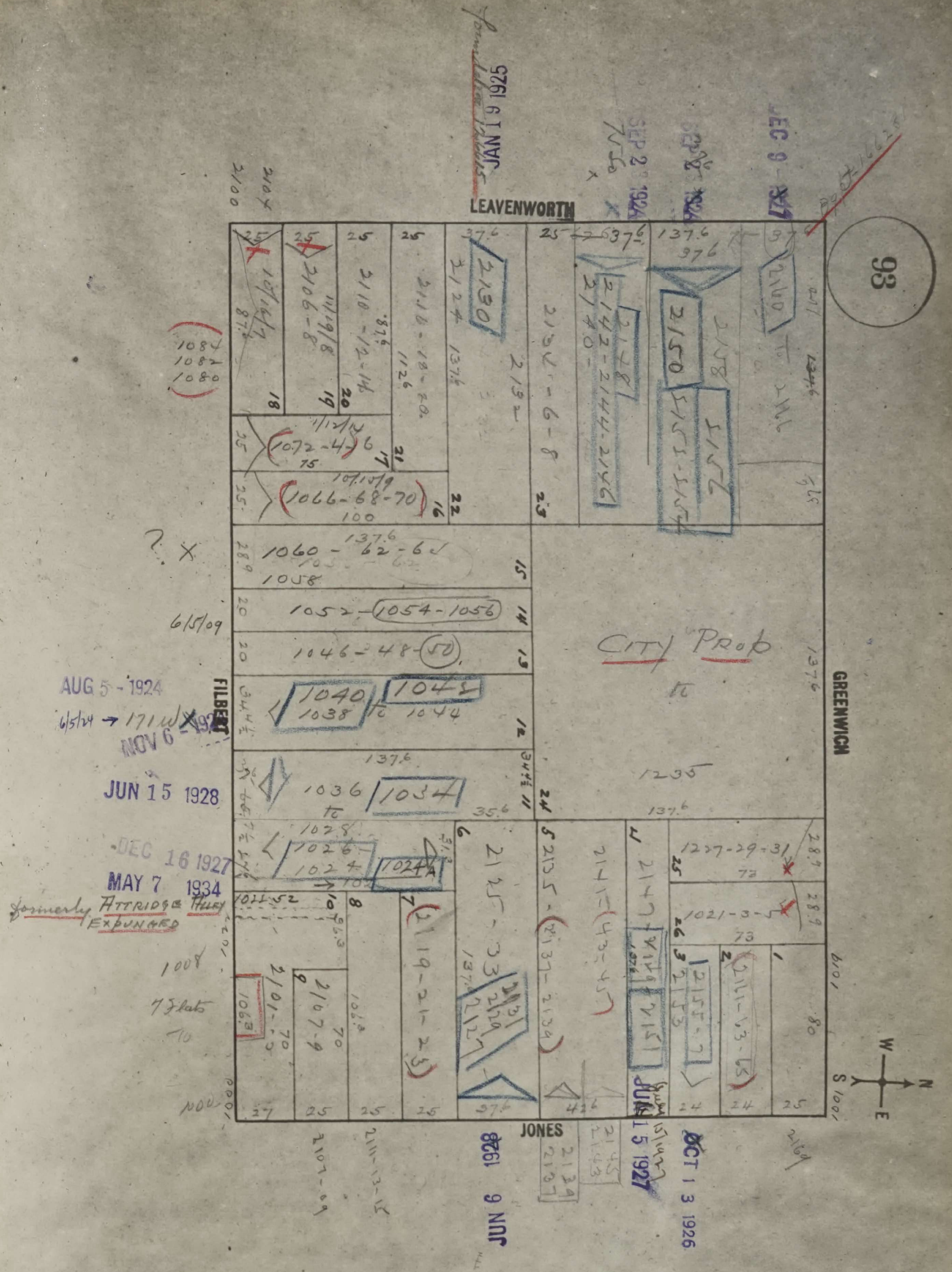
LEAVENWORTH
FILBERT
JONES
GREENWICH
CITY PROP
Formerly ATTRIDGE ALLEY EXPUNGED
JAN 19 1925
SEP 2 1926
DEC 6 1927
AUG 5 - 1924
NOV 6 - 192
JUN 15 1928
DEC 16 1927
MAY 7 1934
JUN 6 1928
JUN 15 1927
OCT 13 1926
1060-62-64
1052-1054-1056
1046-48-50
1040
1038
1042
1044
1036
1034
1066-68-70
1072-4-6
1237-29-31
1021-3-5
1235
2130
2150
2140
N
S
E
W

SAN FRANCISCO
DBI
DEPARTMENT OF
BUILDING INSPECTION
OFFICIAL COPY

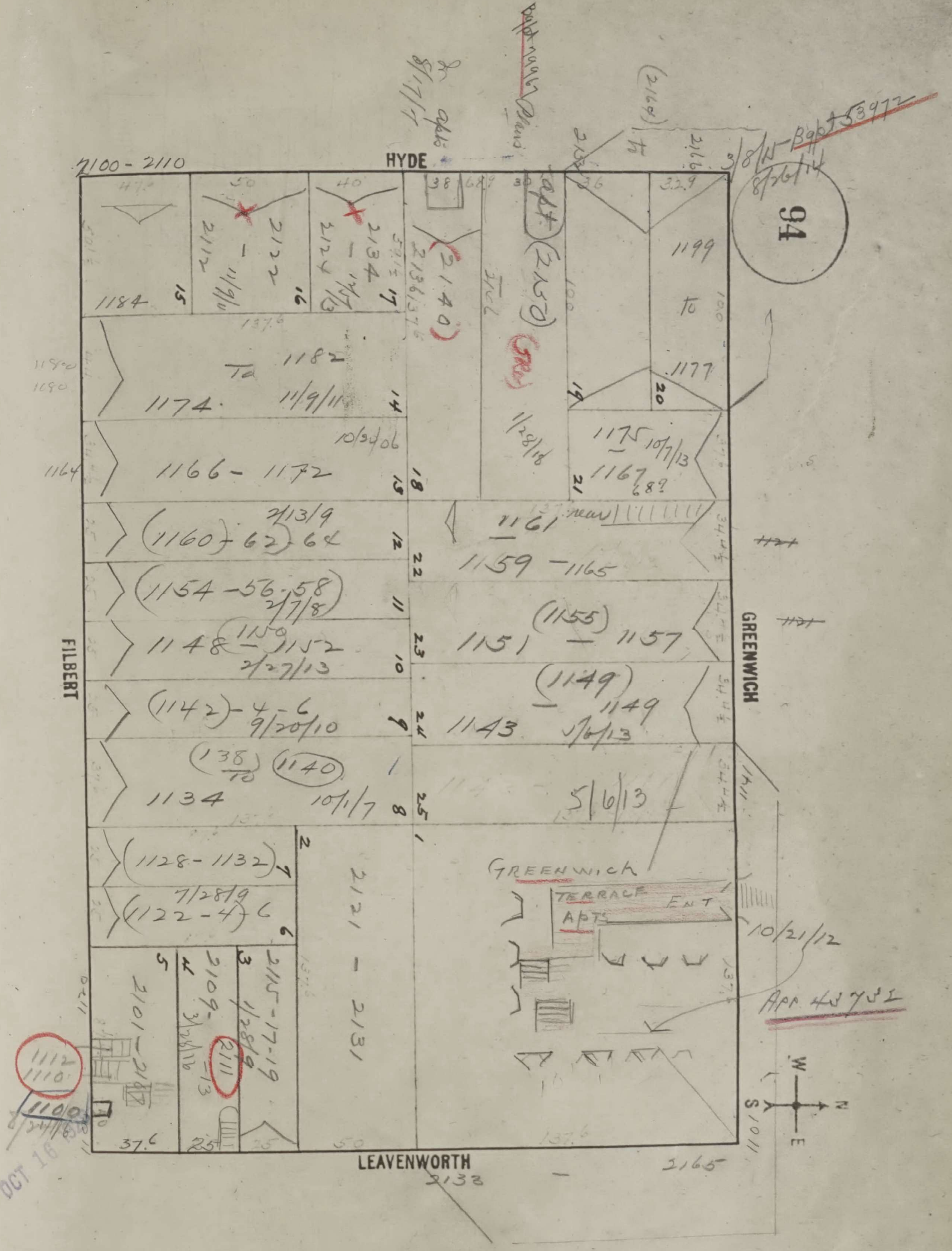
94
HYDE
GREENWICH
LEAVENWORTH
FILBERT
2100 - 2110
1184
2122 - 11/9/10
2134 - 1/4/13
(2140)
(2150)
1199
to
1177
1182
1174
11/9/11
1166 - 1172
10/3/06
1175
10/7/13
1167
(1160) - 62 - 64
2/13/9
1161
1159 - 1165
(1154 - 56 - 58)
2/7/8
1151
(1155)
1157
1148 - 1152
1150
2/27/13
(1142) - 4 - 6
9/20/10
1143
(1149)
1149
(1138 to)
(1140)
1134
10/1/7
5/6/13
(1128 - 1132)
7/28/9
(1122 - 4)
2121 - 2131
GREENWICH TERRACE APTS
ENT
10/21/12
App 43731
2101 - 2111
2109
2115 - 17 - 19
(2111)
1112
1110
1100
OCT 18
2133
2165
1011
W
N
S
E

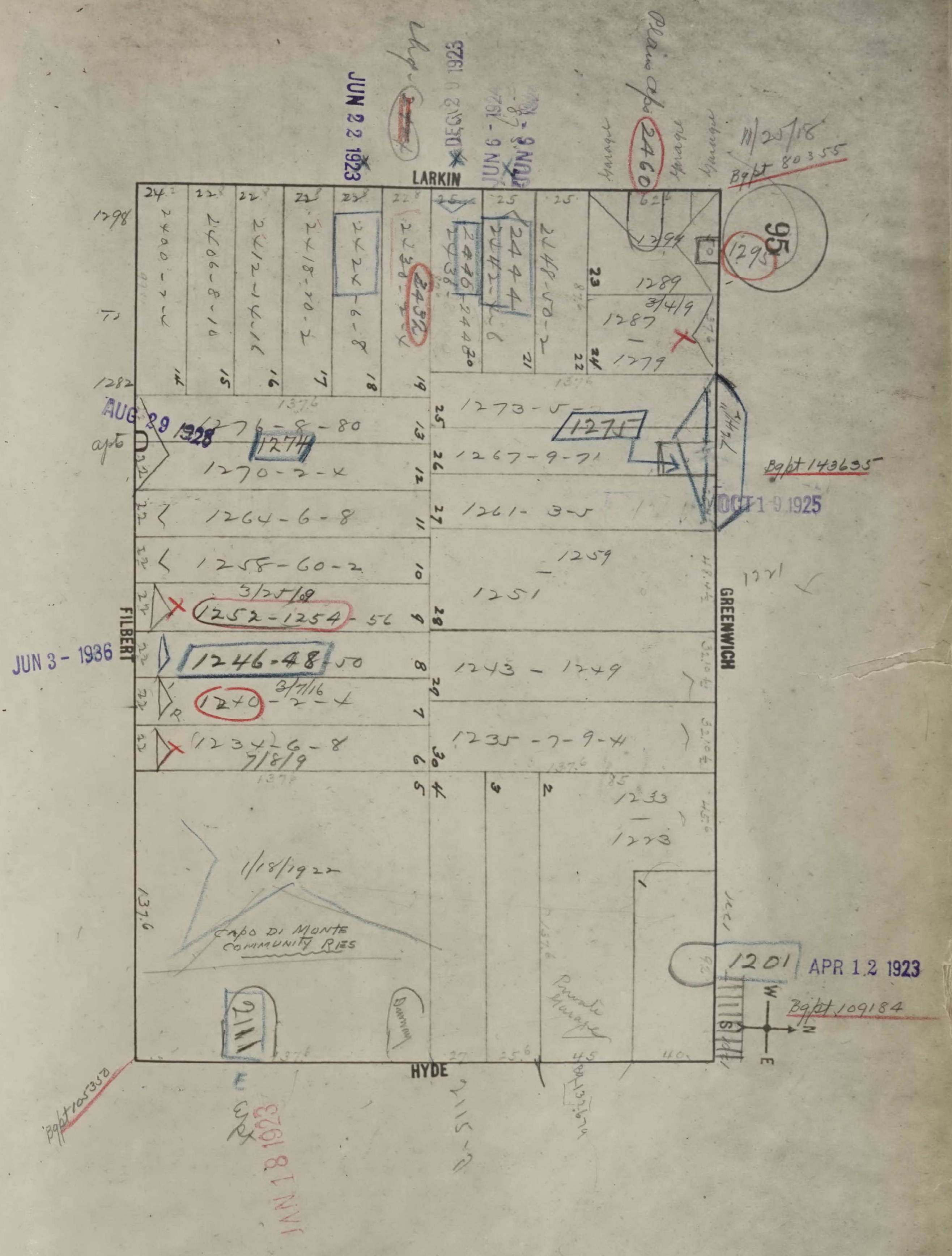
LARKIN
GREENWICH
HYDE
FILBERT
95
1295
JUN 22 1923
DEC 2 1923
JUN 6 - 1924
2460
11/20/18
Bg pt 80355
2400-2-4
2406-8-10
2412-14-16
2418-20-2
2424-6-8
2432
2436-38
2440
2444
2442-4-6
2448-50-2
1294
1289
3/4/9
1287
1279
1276-8-80
1274
AUG 29 1928
1270-2-4
1273-5
1275
1267-9-71
Bg pt 143635
OCT 19 1925
1264-6-8
1261-3-5
1258-60-2
1259
1251
1271
3/25/18
1252-1254-56
1246-48-50
JUN 3 - 1936
1243 - 1249
3/7/16
1240-2-4
1234-6-8
7/8/9
1235-7-9-41
1233
1223
1/18/1922
Capo Di Monte
Community Res
1201
APR 12 1923
Bg pt 109184
2111
Private Garage
Bg pt 105352
2115
JAN 18 1923
1298
1282
1376

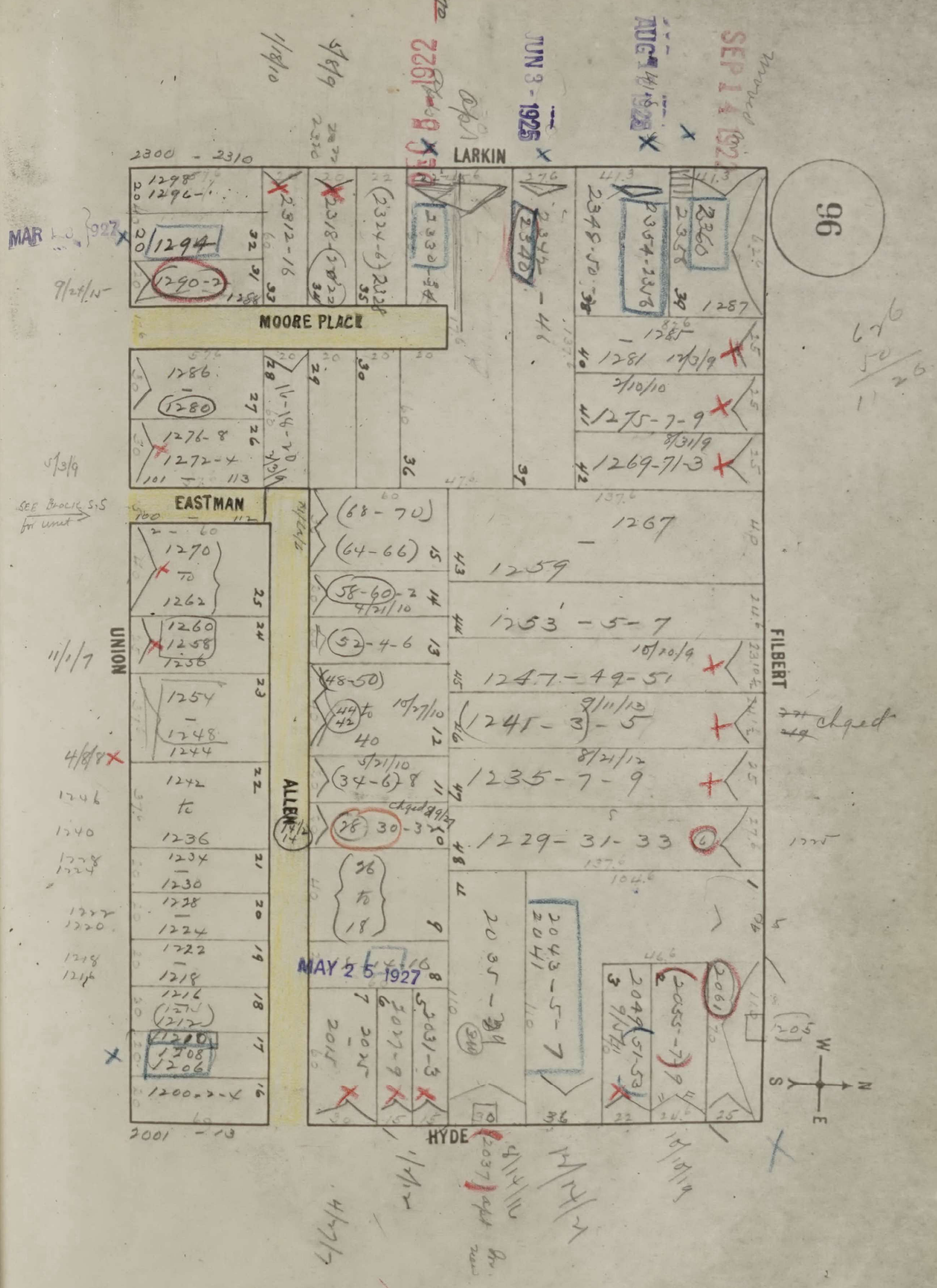
96
LARKIN
FILBERT
HYDE
UNION
MOORE PLACE
EASTMAN
ALLEN
2300 - 2310
2001 - 13
MAR 1927
MAY 25 1927
JUN 3 1925
SEP 14 192
1922
1294
1290-2
1286
1280
1276-8
1272-4
1270 to 1262
1260
1258
1256
1254 - 1248
1244
1242 to 1236
1234 - 1230
1228 - 1224
1222 - 1218
1216 - 1212
1210
1208
1206
1200-2-4
2312-16
2318
2324-6
2330
2340
2348-50
2354-2358
2360
2358
1287
1281
1275-7-9
1269-71-3
1267
1259
1253-5-7
1247-49-51
1245-3-5
1235-7-9
1229-31-33
68-70
64-66
58-60-2
52-4-6
48-50
44
42
40
34-6-8
28 30-32
36 to 18
2043-5-7
2041
2035-9
2049-51-53
2055-7-9
2061
2015
2017-9
2031-3
2023
chged
SEE Block S.S. for unit
N
S
E
W

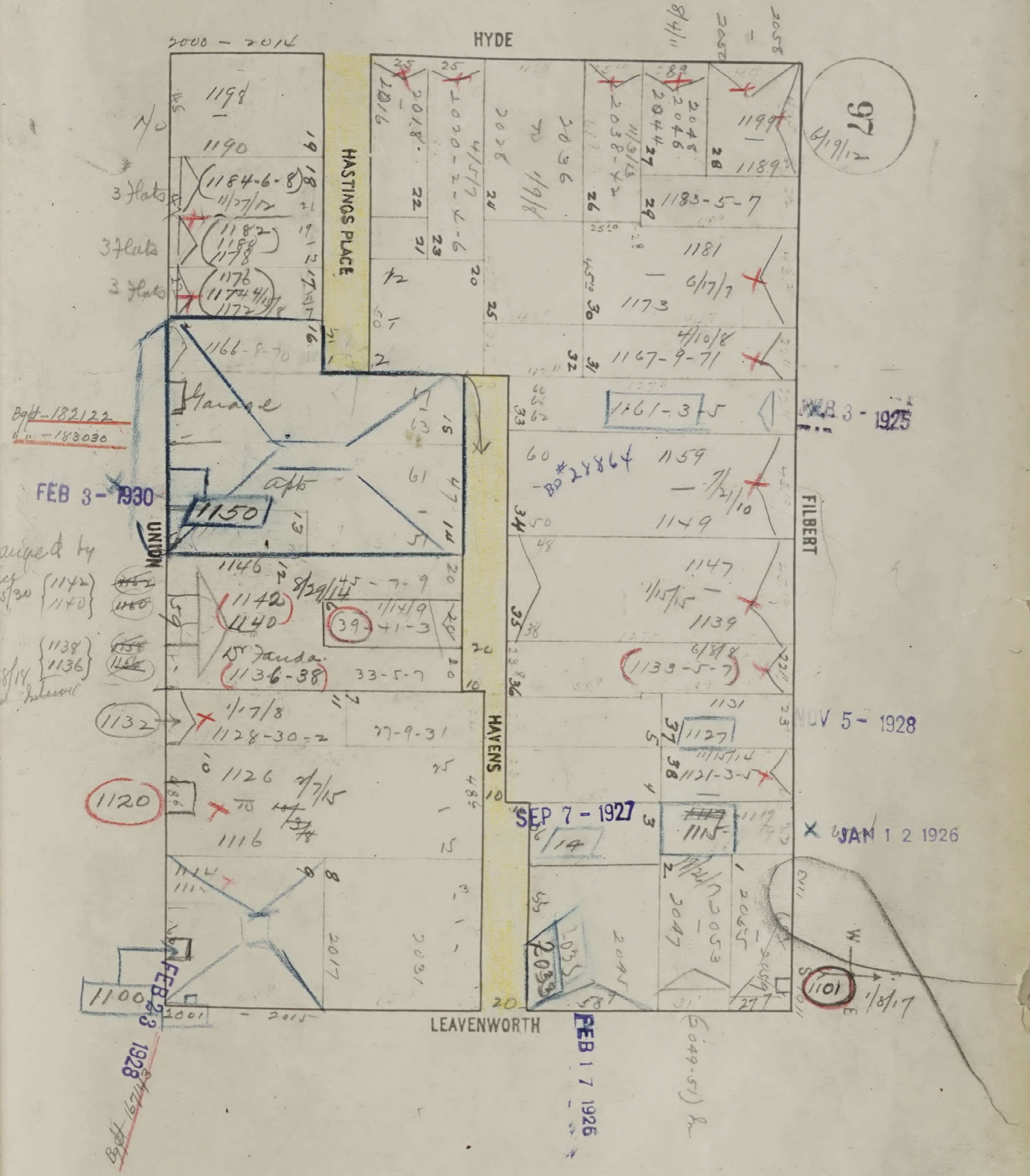
HYDE
LEAVENWORTH
UNION
FILBERT
HASTINGS PLACE
HAVENS
2000 – 2014
1198
1190
1184-6-8
11/27/17
1182
1180
1178
1176
1174
1172
1166-8-70
Garage
apt
1150
3 flats
3 flats
3 flats
Bg# – 182122
– 183030
FEB 3 - 1930
Changed by notice 6/20/30
1146
1142
1140
1138
1136
1136-38
39-41-3
33-5-7
Changed 9/28/14
1132
1128-30-2
1126
1116
1120
27-9-31
1100
2001
2015
FEB 23 1928
2016
2018
2020-2-4-6
2028
2036
2038-42
2044
2046
2048
2050
2058
1199
1189
6/19/12
1183-5-7
1181
1173
6/17/7
1167-9-71
4/10/8
1161-3-5
FEB 3 - 1925
1159
1149
BO #28864
1147
1139
1139-5-7
1131
1127
1121-3-5
NOV 5 - 1928
SEP 7 - 1927
1115
JAN 12 1926
2017
2031
2035
2039
2045
2047
2053
2065
FEB 17 1926
(2049-51)
1101
1/8/7

SAN FRANCISCO DBI DEPARTMENT OF BUILDING INSPECTION
OFFICIAL COPY

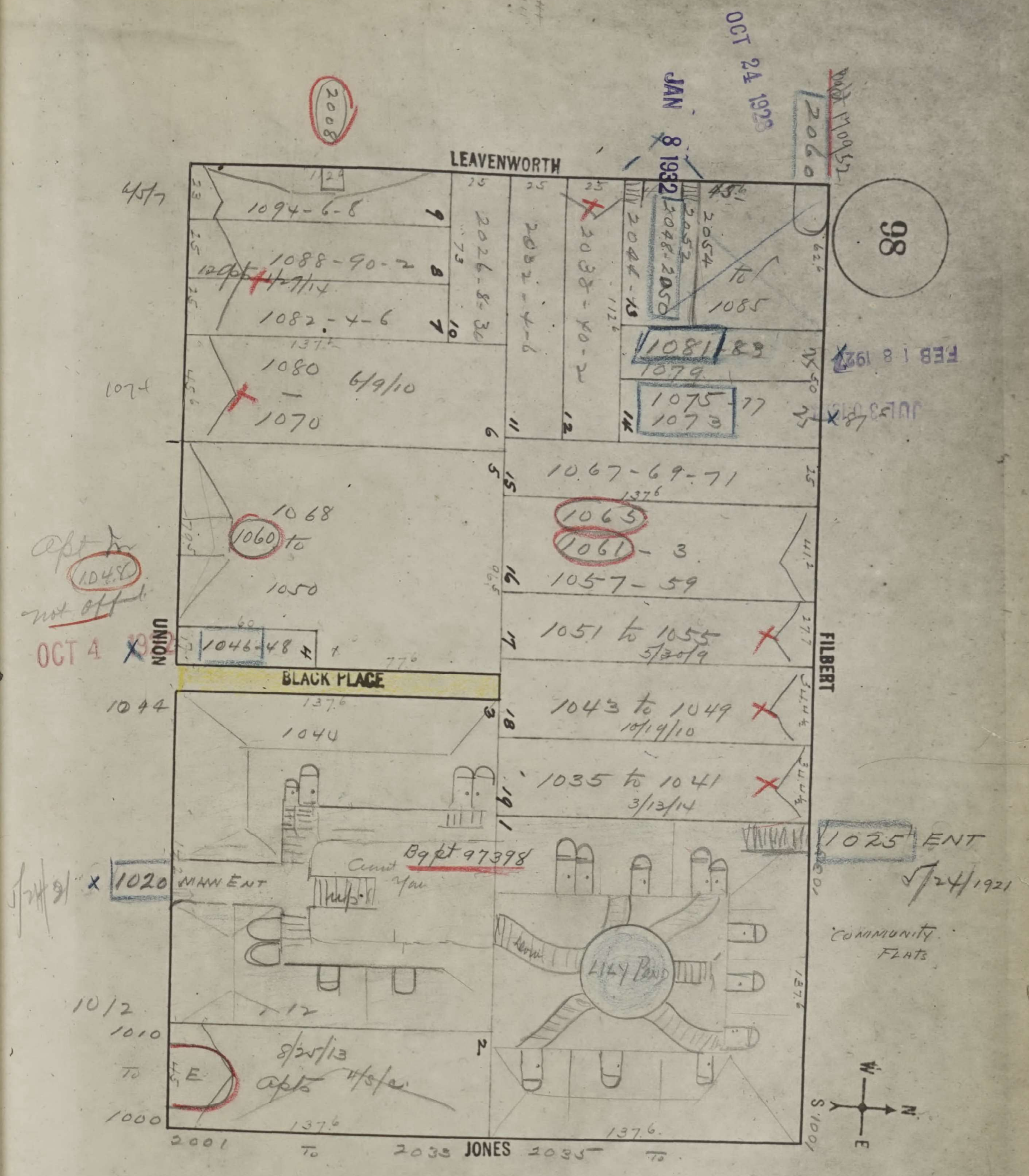
98
2008
2060
LEAVENWORTH
UNION
BLACK PLACE
FILBERT
JONES
OCT 24 1923
JAN 8 1932
FEB 18 1924
OCT 4
1094-6-8
1088-90-2
1082-4-6
1080 6/9/10
1070
1074
1068
1060 to
1050
Apt 1048 not off
1046-48
1044
1020 MAIN ENT
Bg pt 97398
2026-8-30
2032-4-6
2038-40-2
2046-48-2050
2052
2054
to 1085
1081 83
1079
1075 77
1073
10.67-69-71
1063
1061-3
1057-59
1051 to 1055 5/30/9
1043 to 1049 10/19/10
1035 to 1041 3/13/14
1025 ENT 5/24/1921
COMMUNITY FLATS
LILY POND
10/2
1010
To
1000
8/25/13
apts
2001 To 2033
2035 To
N
S
E
W

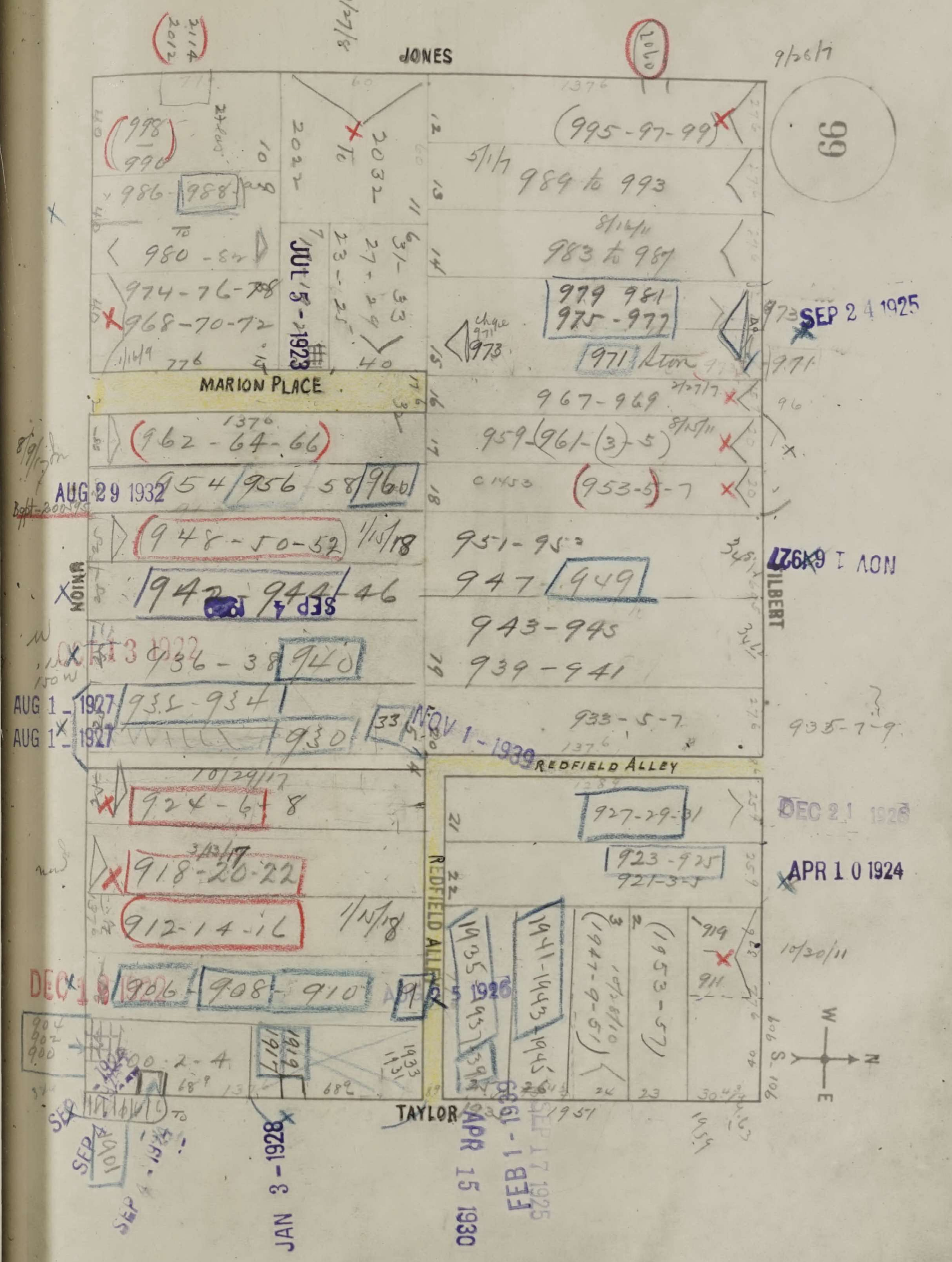
99
JONES
TAYLOR
UNION
FILBERT
MARION PLACE
REDFIELD ALLEY
995-97-99
989 to 993
983 to 987
979 981
975-977
971
967-969
959-961-(3)-5
953-5-7
951-955
947 949
943-945
939-941
933-5-7
927-29-31
923-925
921-5-7
919
911
998
990
986-988
980-84
974-76-78
968-70-72
2022
2032
962-64-66
954 956 58 960
948-50-52
942 944 46
936-38 940
932 934
930
924-6 8
918-20-22
912-14-16
906 908 910
900-2-4
1935-37
1941-1943-1945
1947-9-51
1953-57
SEP 24 1925
AUG 29 1932
NOV 1 1927
JUL 5 1923
AUG 1 1927
AUG 1 1927
NOV 1 1930
DEC 21 1926
APR 10 1924
JAN 3 1928
APR 15 1930
FEB 1 1926
SEP 4 1926
W
N
E
S

SAN FRANCISCO DBI DEPARTMENT OF BUILDING INSPECTION
OFFICIAL COPY

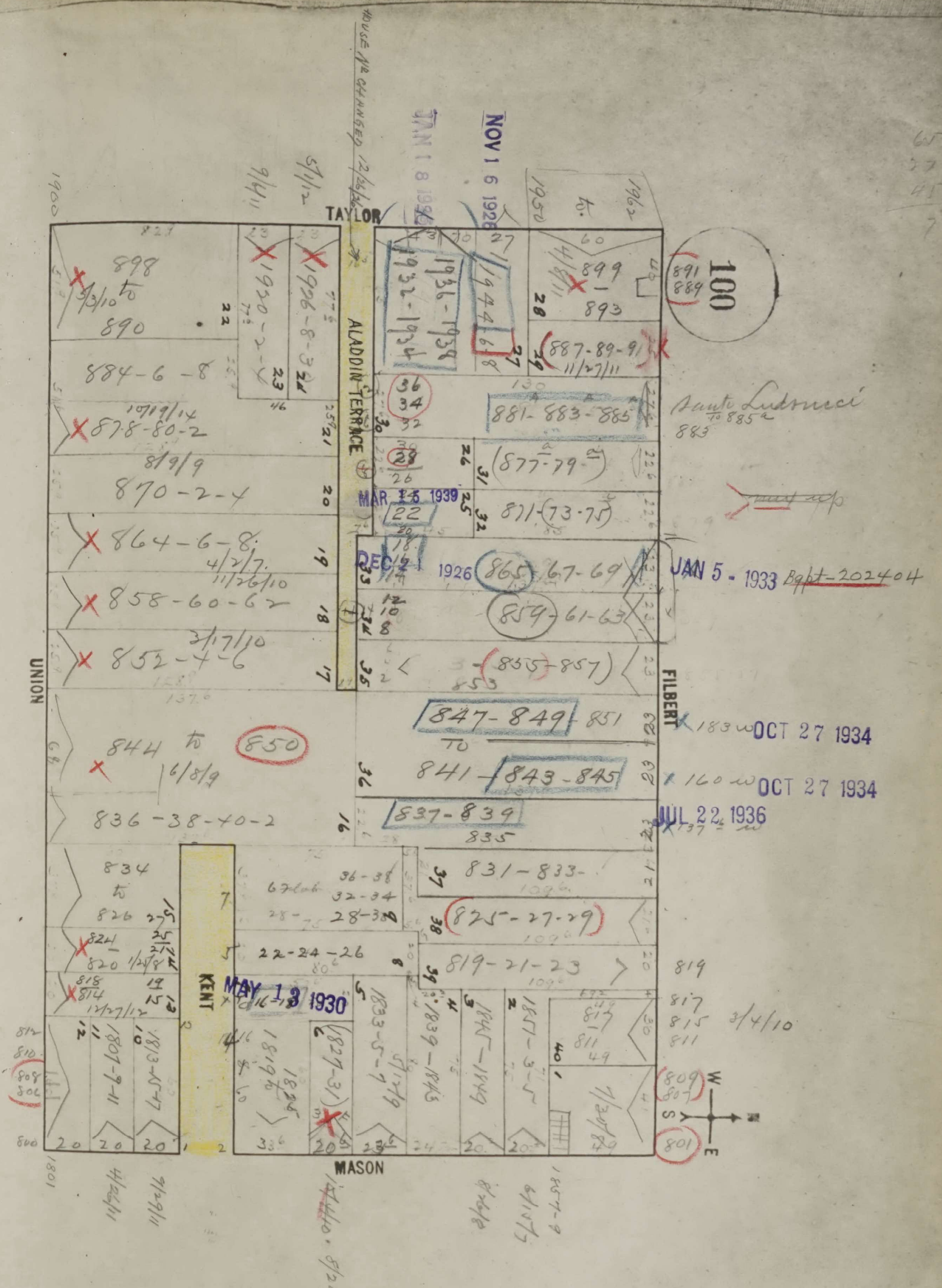
TAYLOR
UNION
FILBERT
MASON
ALADDIN TERRACE
KENT
898 to 890
884-6-8
878-80-2
870-2-4
864-6-8
858-60-62
852-4-6
844 to 850
836-38-40-2
834 to 826
899-893
887-89-91
881-883-885
877-79
871-73-75
865-67-69
859-61-63
855-857
847-849 851
841-843-845
837-839 835
831-833
825-27-29
819-21-23
22-24-26
NOV 1 6 1926
JAN 1 8 1937
MAR 1 6 1939
DEC 2 1926
JAN 5 - 1933 Appt-202404
OCT 27 1934
OCT 27 1934
JUL 22 1936
MAY 1 3 1930
Santi Ludovici
W
S
E

SAN FRANCISCO DBI DEPARTMENT OF BUILDING INSPECTION
OFFICIAL COPY

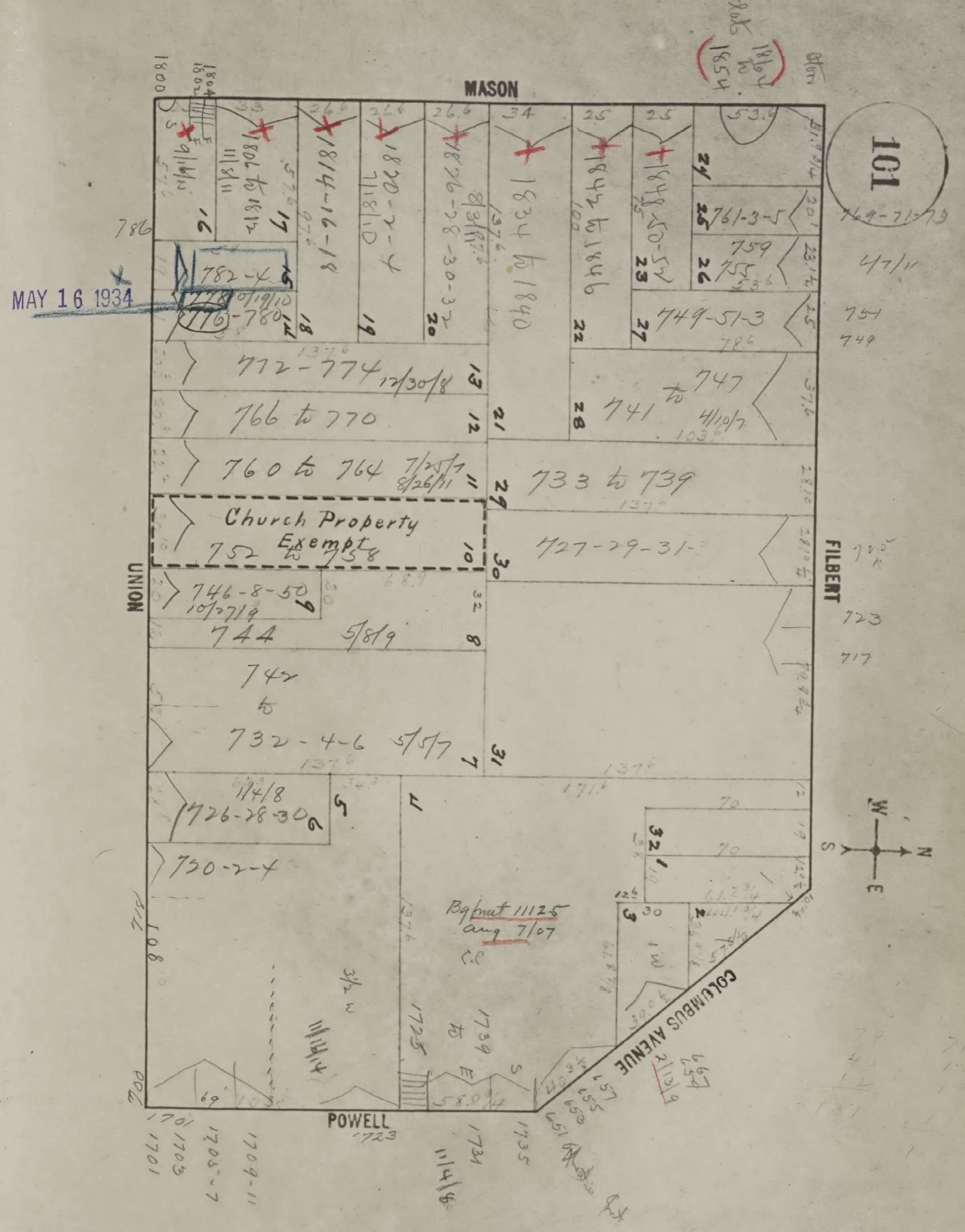
MASON
UNION
FILBERT
POWELL
COLUMBUS AVENUE
101
MAY 16 1934
1800
1804
1806 to 1812
1814-16-18
1820-2-4
1826-28-30-32
1834 to 1840
1842 to 1846
1848-50-54
1854
761-3-5
759
755
749-51-3
782-4
776-780
772-774 12/30/8
766 to 770
760 to 764 7/25/7 8/26/11
741 to 747 4/10/7
733 to 739
Church Property Exempt
752 to 758
727-29-31
746-8-50 10/27/9
744 5/8/9
742 to 732-4-6 5/5/7
726-28-30 1/4/8
730-2-4
By Sub 11125 Aug 7/07
1725
1739 to
1701
1703
1705-7
1709-11
1723
1731
1735
651
655
657
667
723
717
751
749
786
W
S
N
E

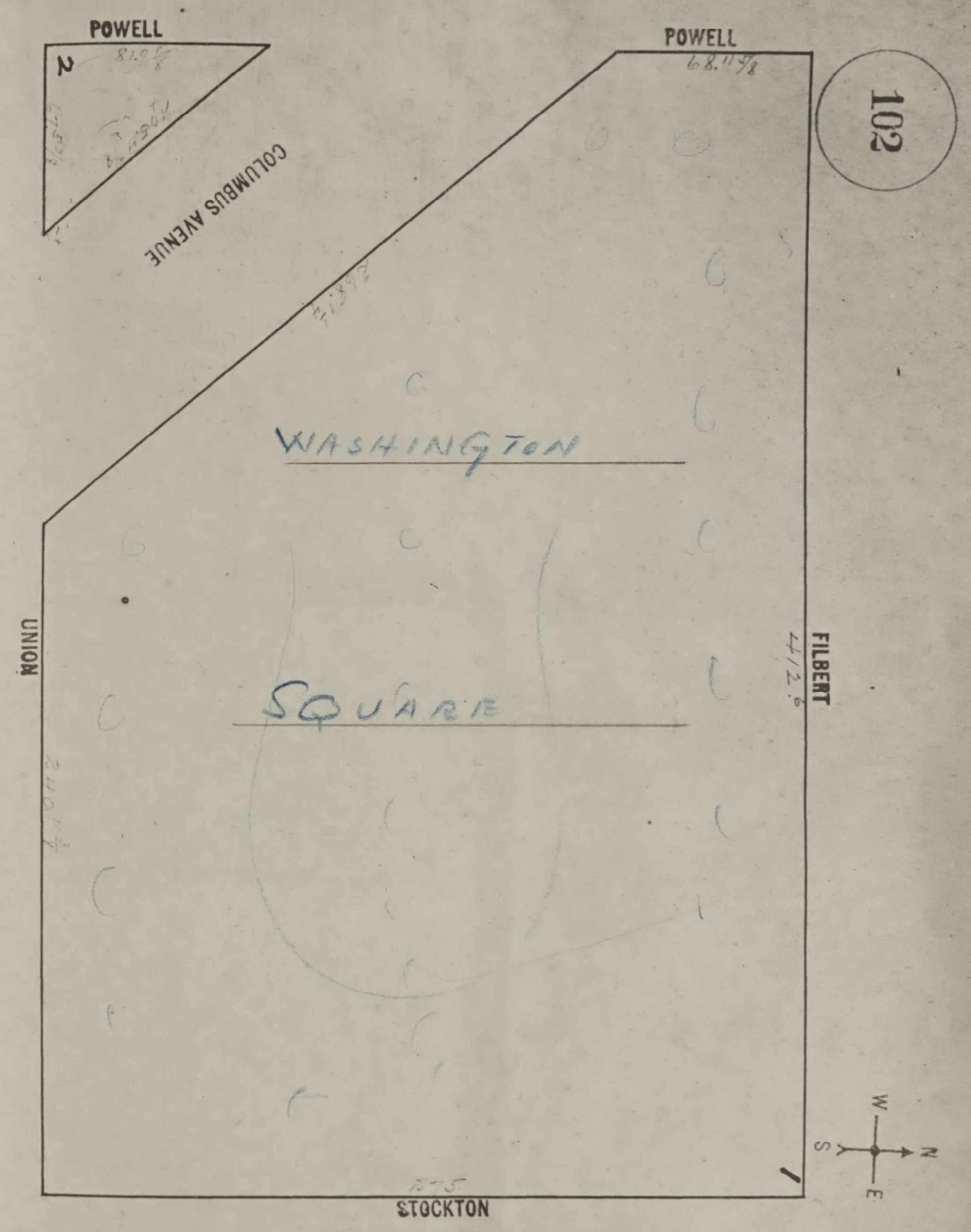
102
POWELL
2
81.0
POWELL
68.11 5/8
COLUMBUS AVENUE
WASHINGTON
SQUARE
UNION
FILBERT
412.6
1
STOCKTON
275
W
N
S
E

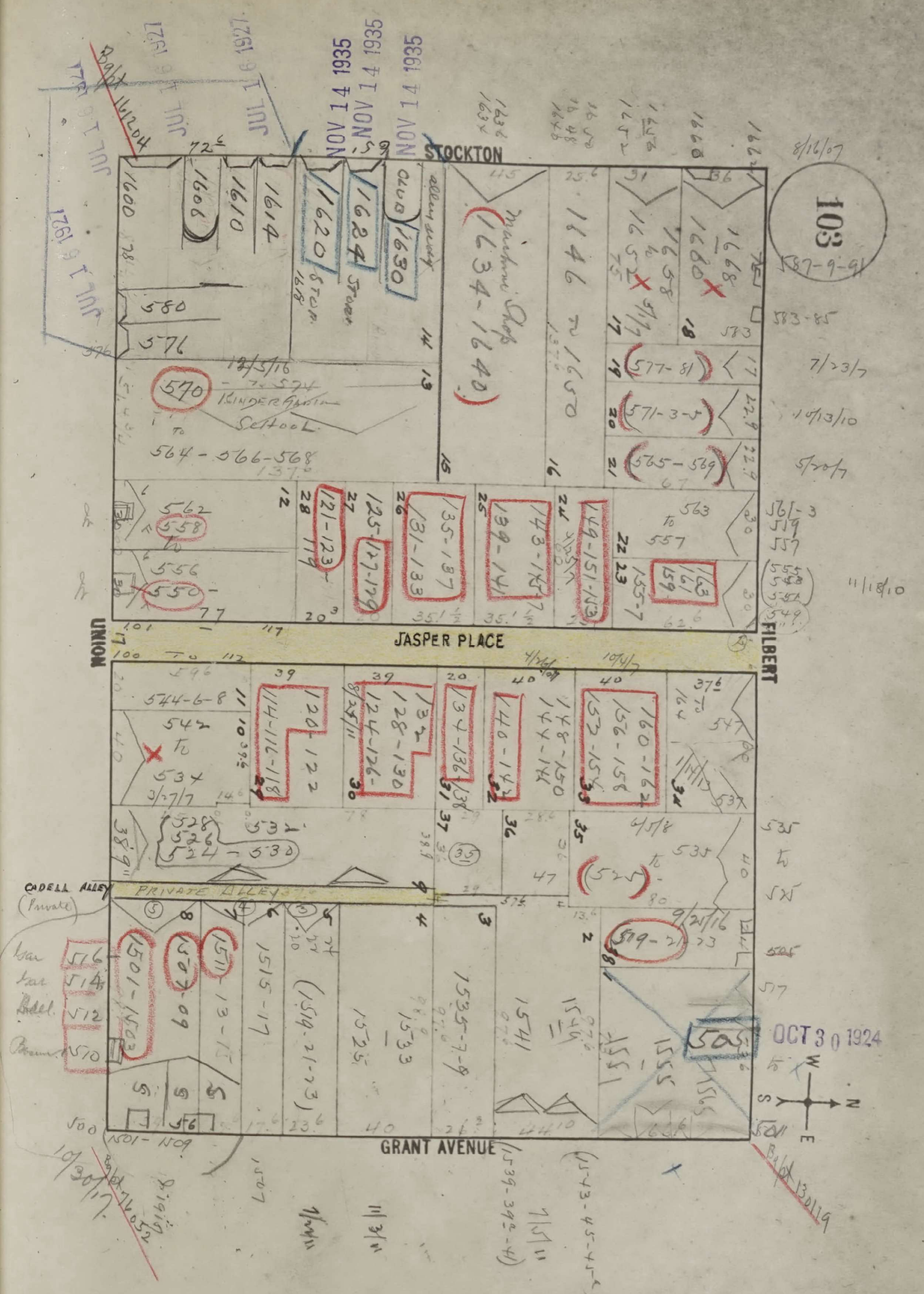
STOCKTON
UNION
JASPER PLACE
FILBERT
GRANT AVENUE
CADELL ALLEY (Private)
PRIVATE ALLEY
NOV 14 1935
JUL 16 1927
OCT 30 1924
Kindergarten School
Machine Shop
1634-1640
1646 to 1650
1600
1608
1610
1614
1620
1624
1630
580
576
570
564-566-568
562
558
556
550
121-123
125-127-129
131-133
135-137
139-141
143-145-147
149-151-153
159
161
163
563 to 557
577-81
571-3-5
565-569
544-6-8
547 to 534
118-120
122
124-126
128-130
132
134-136
138
140-142
144-146
148-150
152-154
156-158
160-162
528
526
524-530
532
525
535
519-21-23
1501-1505
1507
1511
1513
1515-17
1519-21-23
1525
1533
1535-7-9
1541
1549
1551
1555
505
S W N E

SAN FRANCISCO
DBI
DEPARTMENT OF
BUILDING INSPECTION
OFFICIAL COPY

104

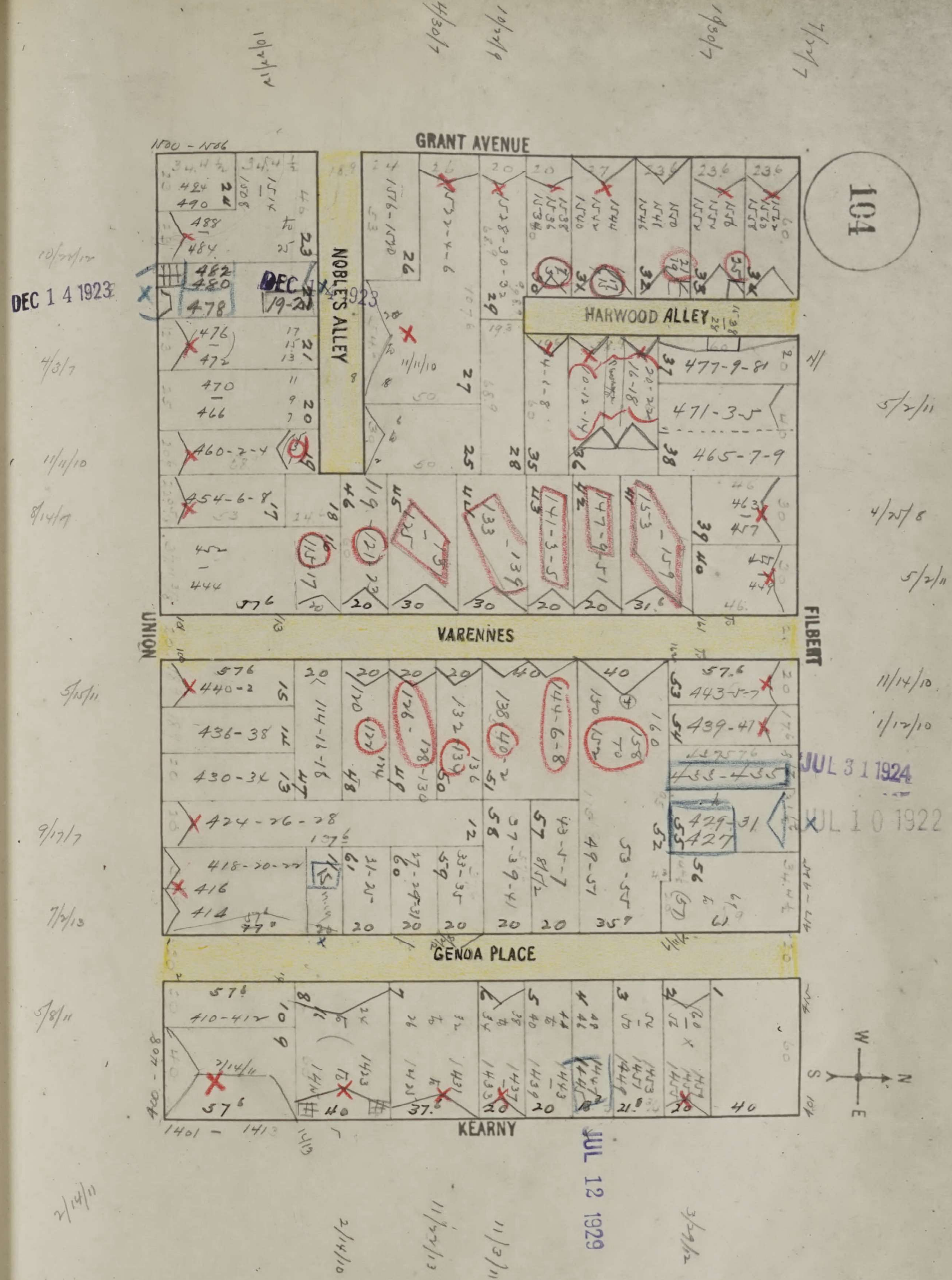
GRANT AVENUE
NOBLE'S ALLEY
HARWOOD ALLEY
VARENNES
GENOA PLACE
KEARNY
UNION
FILBERT
W
N
S
E
1400 - 1406
1401 - 1413
420 - 408
477-9-81
471-3-5
465-7-9
463
457
454-6-8
460-2-4
470
466
476
472
482
480
478
488
484
424
490
440-2
436-38
430-34
424-26-28
418-20-22
416
414
410-412
443-5-7
439-41
433-435
429-31
427
133-139
141-3-5
147-9-51
153-7-9
114-16-18
126-130
132-136
138-140
144-6-8
DEC 14 1923
DEC 14 1923
JUL 31 1924
JUL 10 1922
JUL 12 1929

SAN FRANCISCO
DBI
DEPARTMENT OF
BUILDING INSPECTION
OFFICIAL COPY

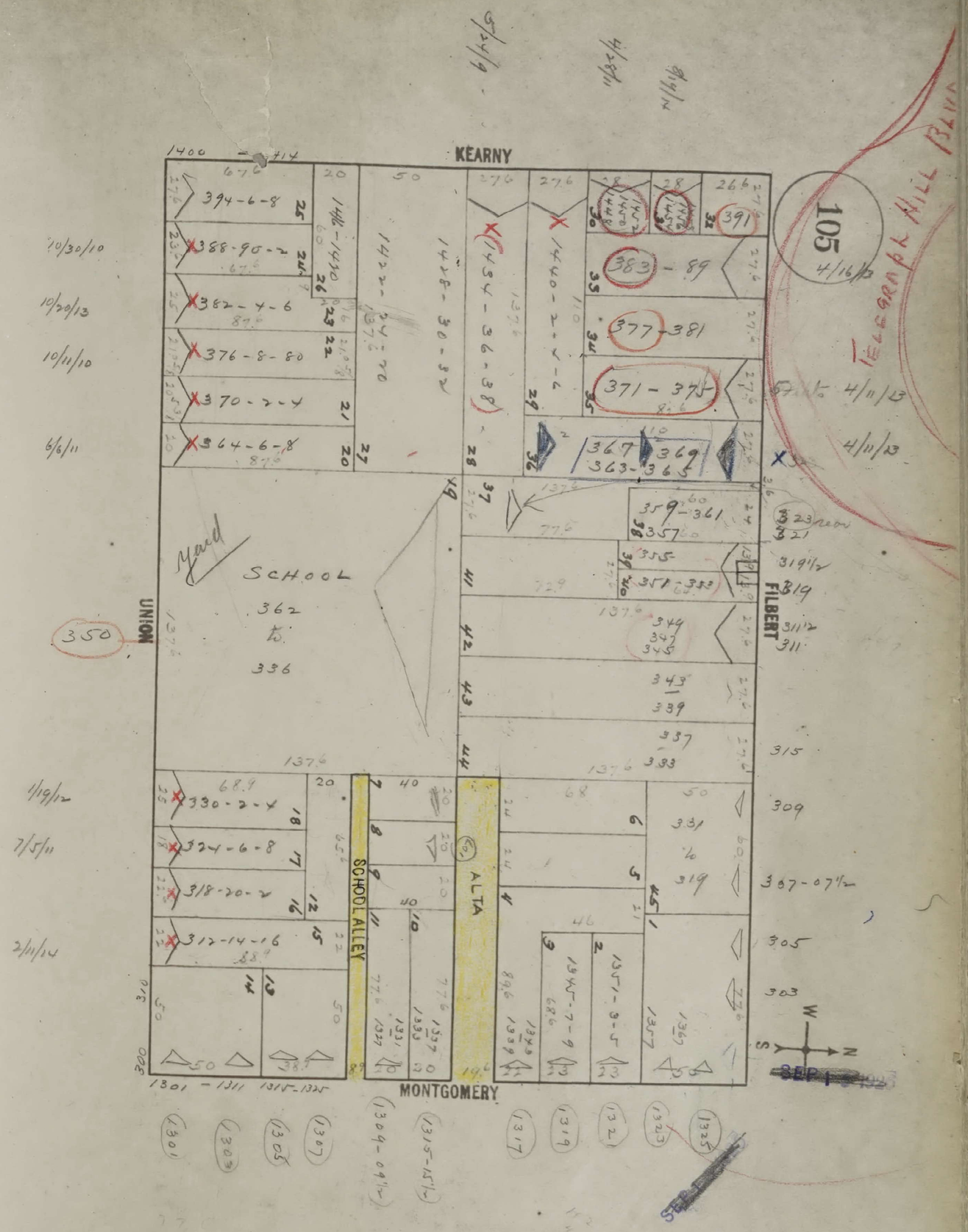
KEARNY
UNION
FILBERT
MONTGOMERY
SCHOOL ALLEY
ALTA
SCHOOL
362
to
336
yard
105
4/16/13
TELEGRAPH HILL BLVD
1400 - 1414
394-6-8
388-90-2
382-4-6
376-8-80
370-2-4
364-6-8
1416-1420
1422-24-26
1428-30-32
1434-36-38
1440-2-4-6
391
383-89
377-381
371-375
367 369
363-365
359-361
357
355
351-353
349
347
345
343
339
337
333
331
to
319
330-2-4
324-6-8
318-20-2
312-14-16
350
10/30/10
10/20/13
10/11/10
6/6/11
4/19/12
7/5/11
2/11/14
4/11/13
323
321
319½
319
311½
311
315
309
307-07½
305
303
1301 - 1311
1315-1325
(1301)
(1303)
(1305)
(1307)
(1309-09½)
(1315-15½)
(1317)
(1319)
(1321)
(1323)
(1325)
W
S
N

SAN FRANCISCO DBI DEPARTMENT OF BUILDING INSPECTION
OFFICIAL COPY

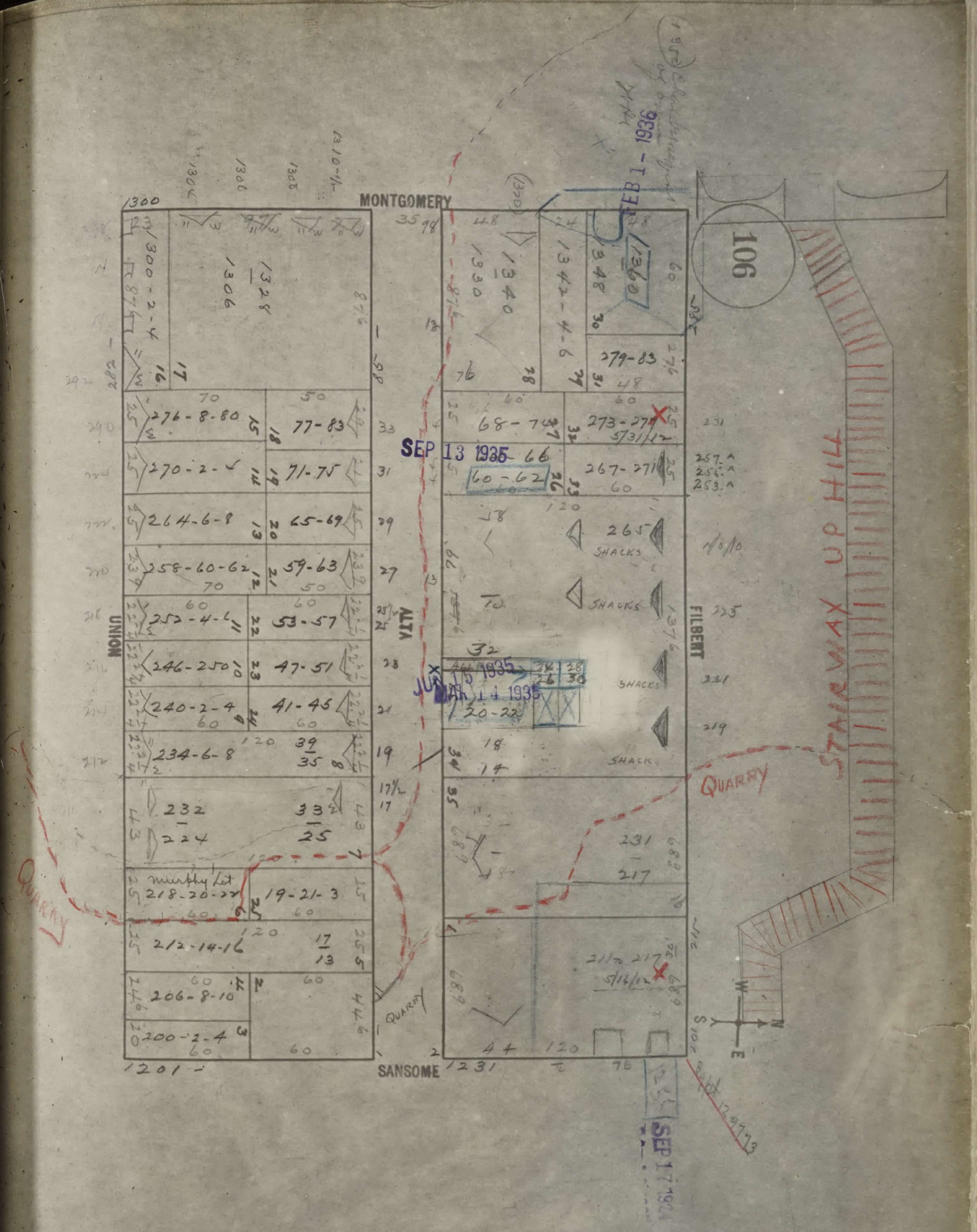
106
MONTGOMERY
UNION
ALTA
FILBERT
SANSOME
1300
1304
1306
1308
1310-12
1300-2-4
1306
1328
1330
1340
1342-4-6
1348
1360
1370
279-83
276-8-80
77-83
270-2-4
71-75
264-6-8
65-69
258-60-62
59-63
252-4-6
53-57
246-250
47-51
240-2-4
41-45
234-6-8
39
35
232
224
33
25
murphy Lot
218-20-22
19-21-3
212-14-16
17
13
206-8-10
200-2-4
1201
1231
68-74
273-277
5/31/12
66
60-62
267-271
265
SHACKS
SHACKS
SHACKS
SHACK
32
20-22
18
14
231
217
211 217
5/16/12
257 A
255 A
253 A
QUARRY
QUARRY
QUARRY
STAIRWAY UP HILL
SEP 13 1935
JUN 15 1935
MAR 14 1935
FEB 1 - 1936
SEP 17 1924
W
N
S
E

SAN FRANCISCO DEPARTMENT OF BUILDING INSPECTION
OFFICIAL COPY

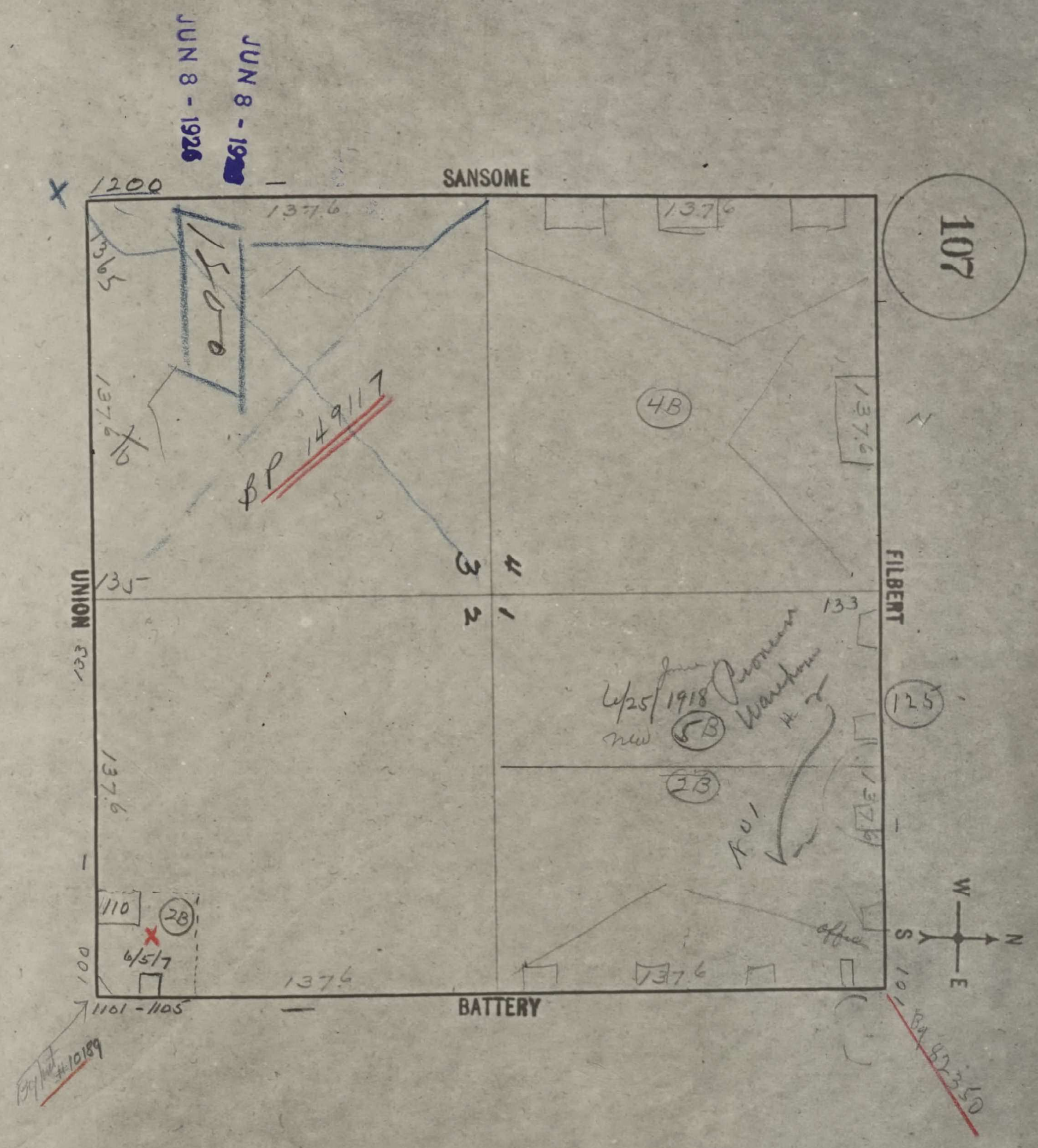
JUN 8 - 1928
JUN 8 - 1928
107
SANSOME
FILBERT
BATTERY
UNION
1200
1101 - 1105
BP 149117
1500
48
125
2B
3B
5B
4/25/1918 Pioneer Warehouse
6/5/17
137.6
135
133
110
W
N
E
S

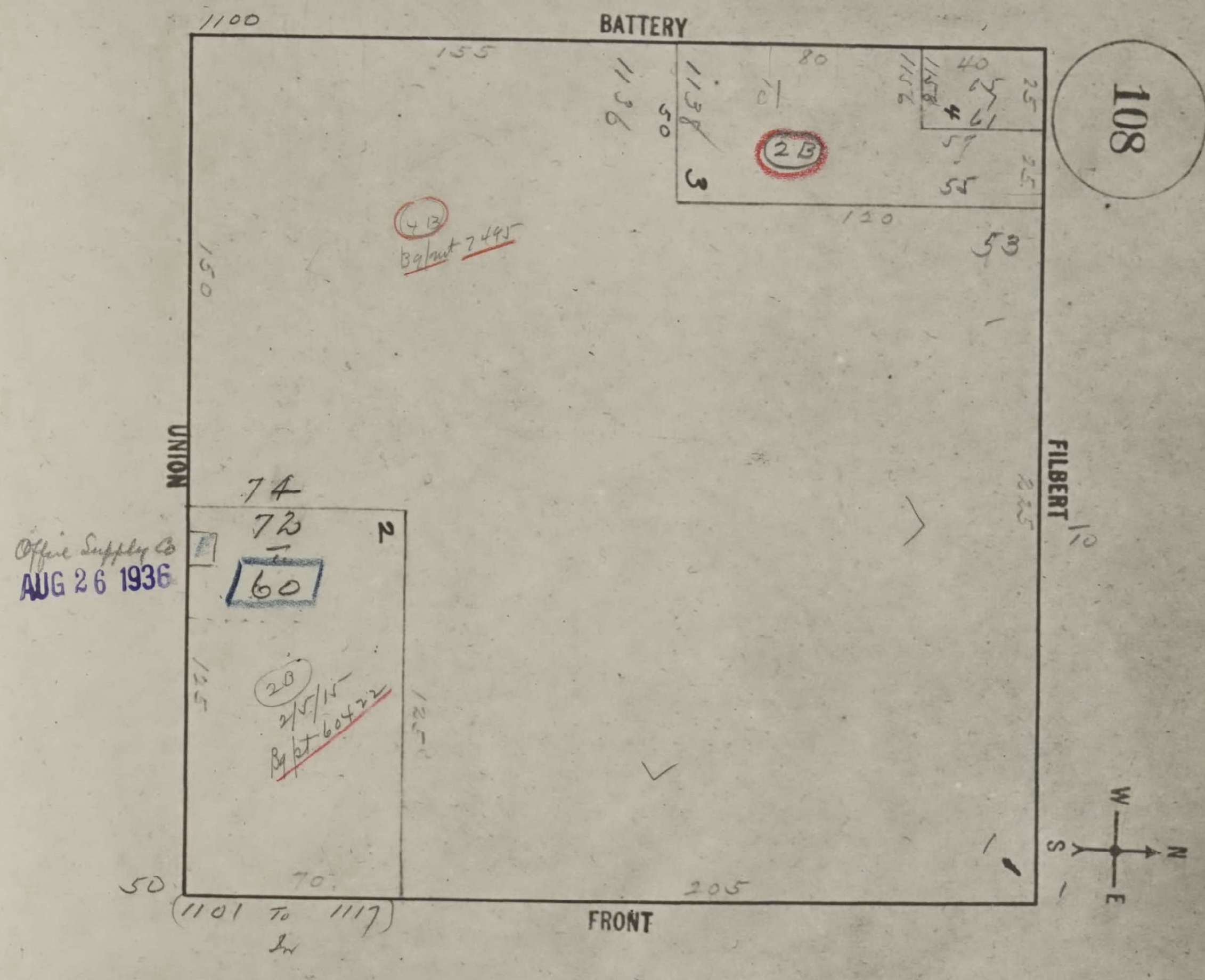
108
BATTERY
UNION
FILBERT
FRONT
1100
155
80
40
25
25
1136
1138
1158
1152
50
3
4
2B
55
120
53
4B
Bg/mt 7495
150
225
10
74
72
2
60
Office Supply Co
AUG 26 1936
125
125
2B
2/5/15
Bg/pt 60422
70
205
50
1101 To 1117
W
N
S
E

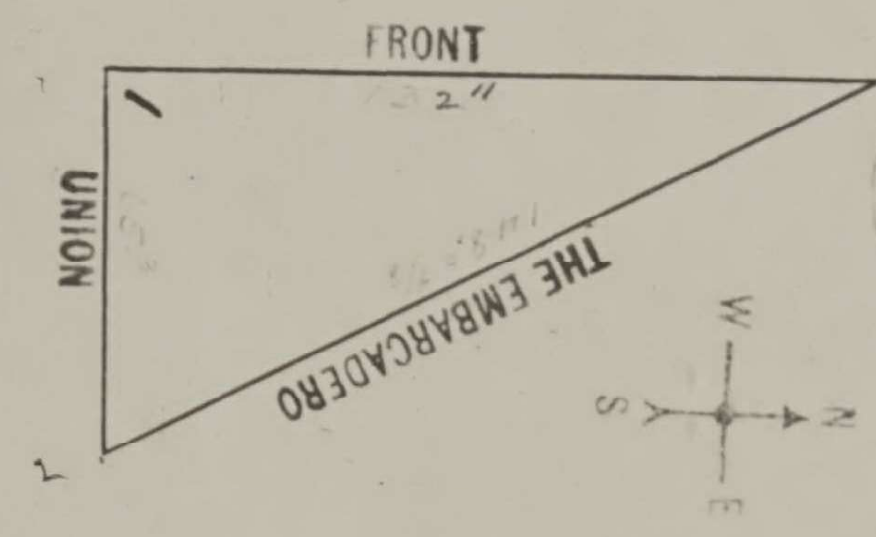
FRONT
2"
1
UNION
2
THE EMBARCADERO
W
N
S
E

109

SAN FRANCISCO DEPARTMENT OF BUILDING INSPECTION OFFICIAL COPY

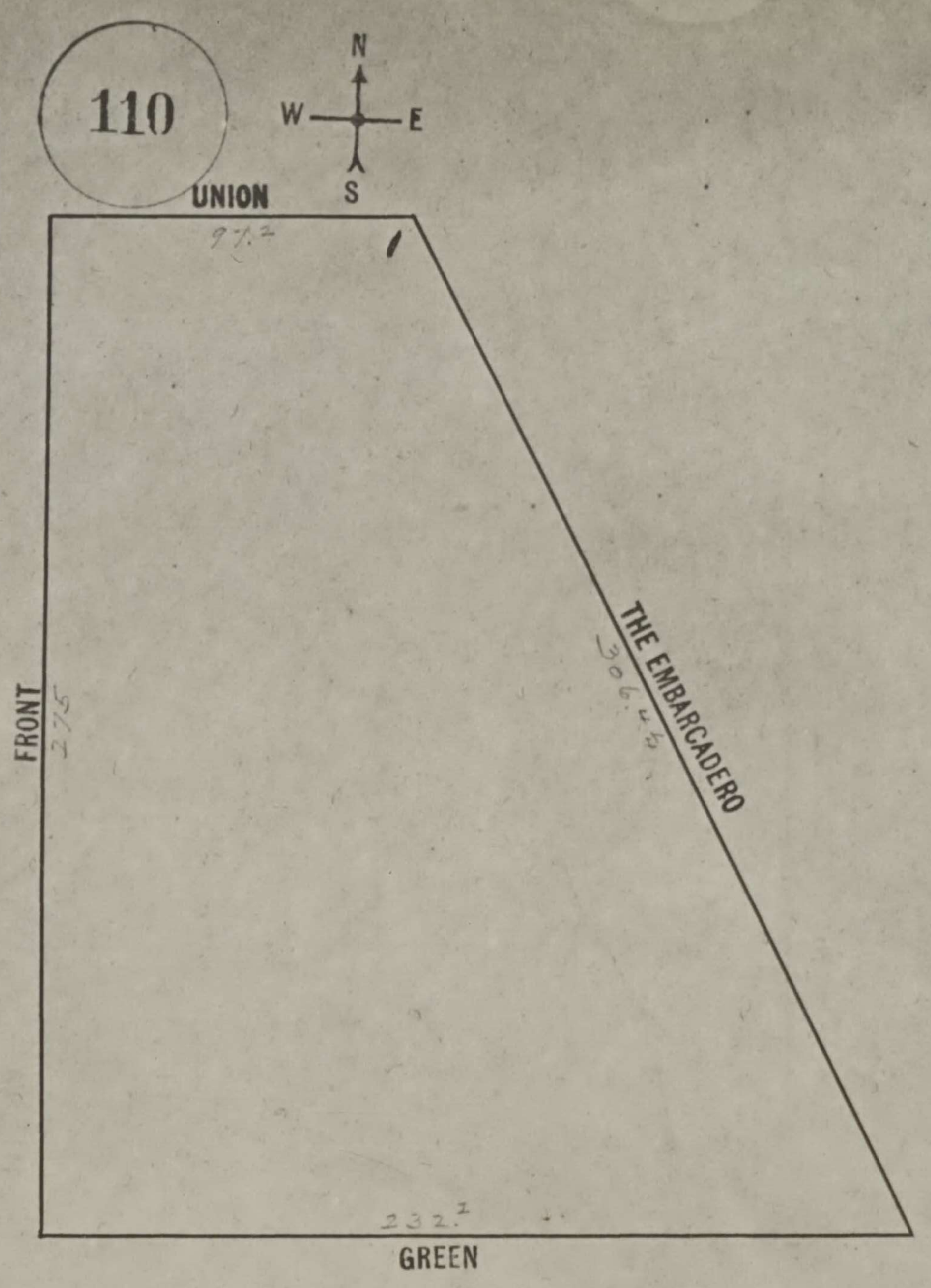
110
N
W
E
S
UNION
97.2
1
FRONT
275
THE EMBARCADERO
306.46
GREEN
232.2

SAN FRANCISCO DEPARTMENT OF BUILDING INSPECTION
OFFICIAL COPY

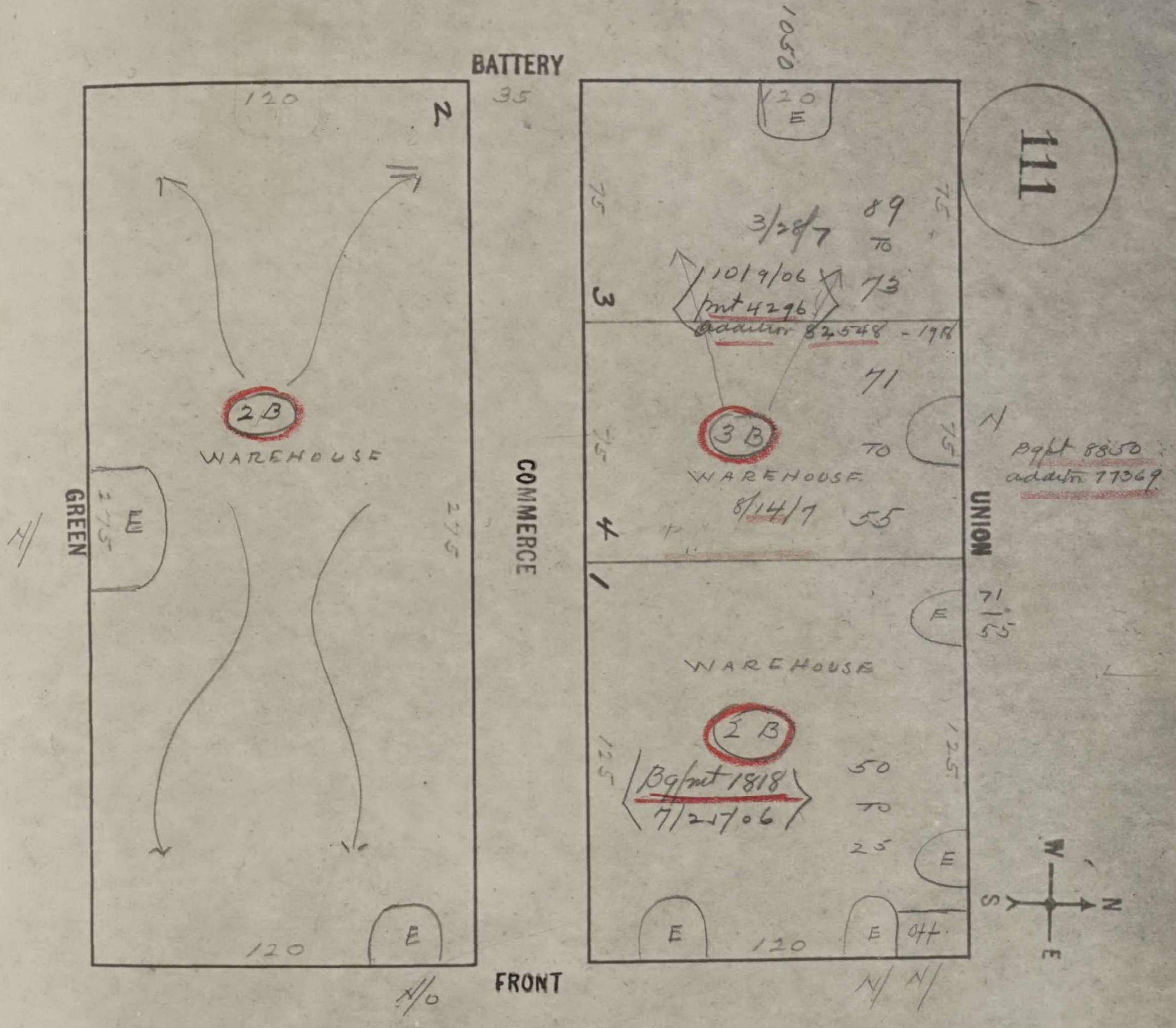
111
BATTERY
35
1050
120
N
2B
WAREHOUSE
GREEN
E
275
275
120
E
N/0
COMMERCE
FRONT
E
75
3/28/7
89
TO
73
10/9/06
pmt 4296
addition 82548 - 198
3
71
TO
55
3B
WAREHOUSE
8/14/7
75
4
Bgpt 8850
addition 77369
UNION
1
E
71
55
WAREHOUSE
2B
Bgpmt 1818
7/21/06
50
TO
25
125
125
E
E
E
120
Off
N/ N/
W
S
N
E

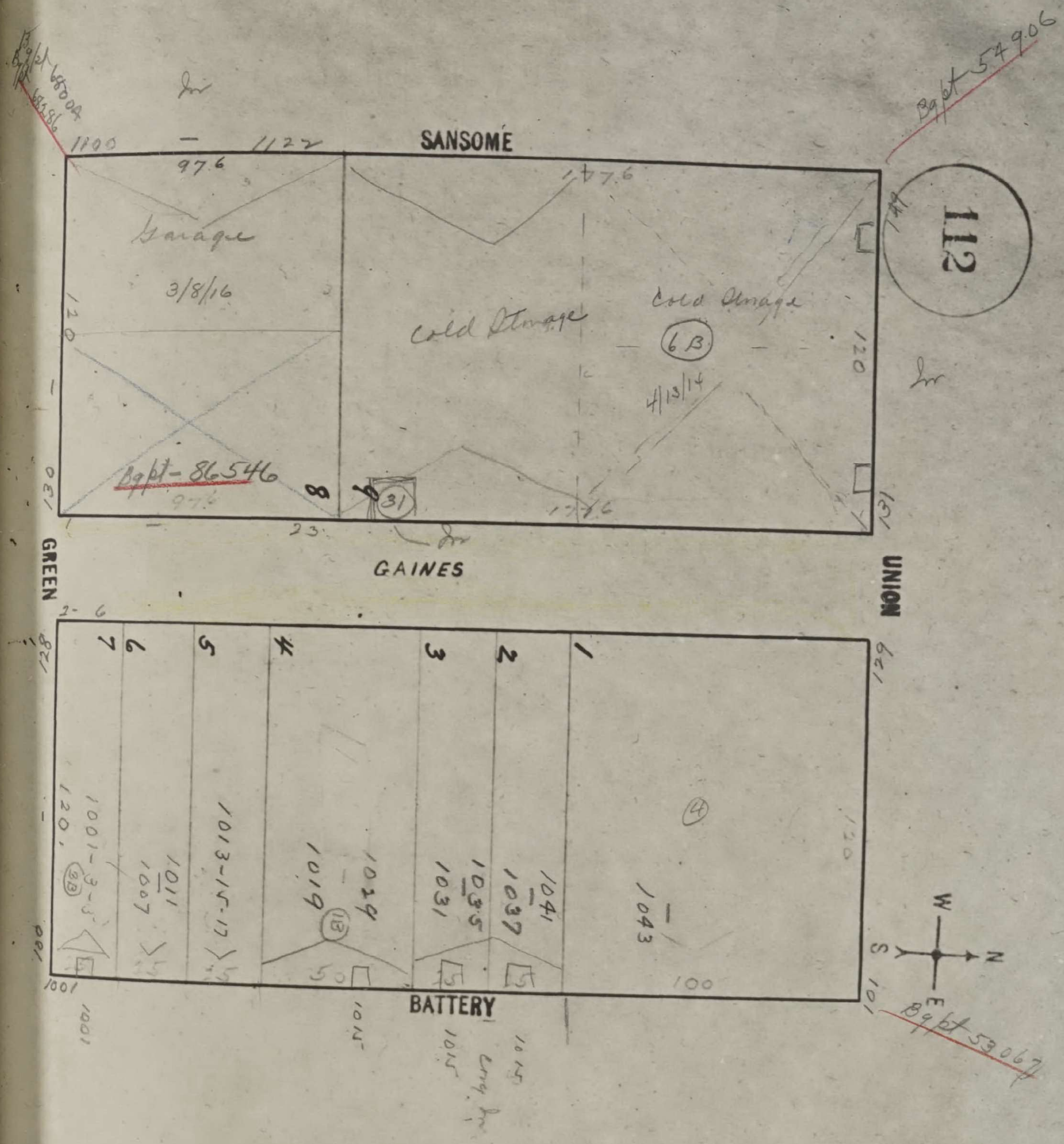
112
SANSOME
GREEN
GAINES
UNION
BATTERY
W
N
S
E
Bg pt 68004
68186
Bg pt 54906
Bg pt 86546
Bg pt 53067
1100
1122
97.6
177.6
Garage
3/8/16
Cold Storage
Cold Storage
6 B
4/13/14
120
130
131
23
8
9
31
2-6
128
129
7
6
5
4
3
2
1
1001-3-5
1011
1007
1013-15-17
1019
1029
10̲3̲5
1031
1041
1037
1043
18
38
④
120
100
50
101
1001
1001
1015
1015
1015

SAN FRANCISCO DEPARTMENT OF BUILDING INSPECTION
OFFICIAL COPY

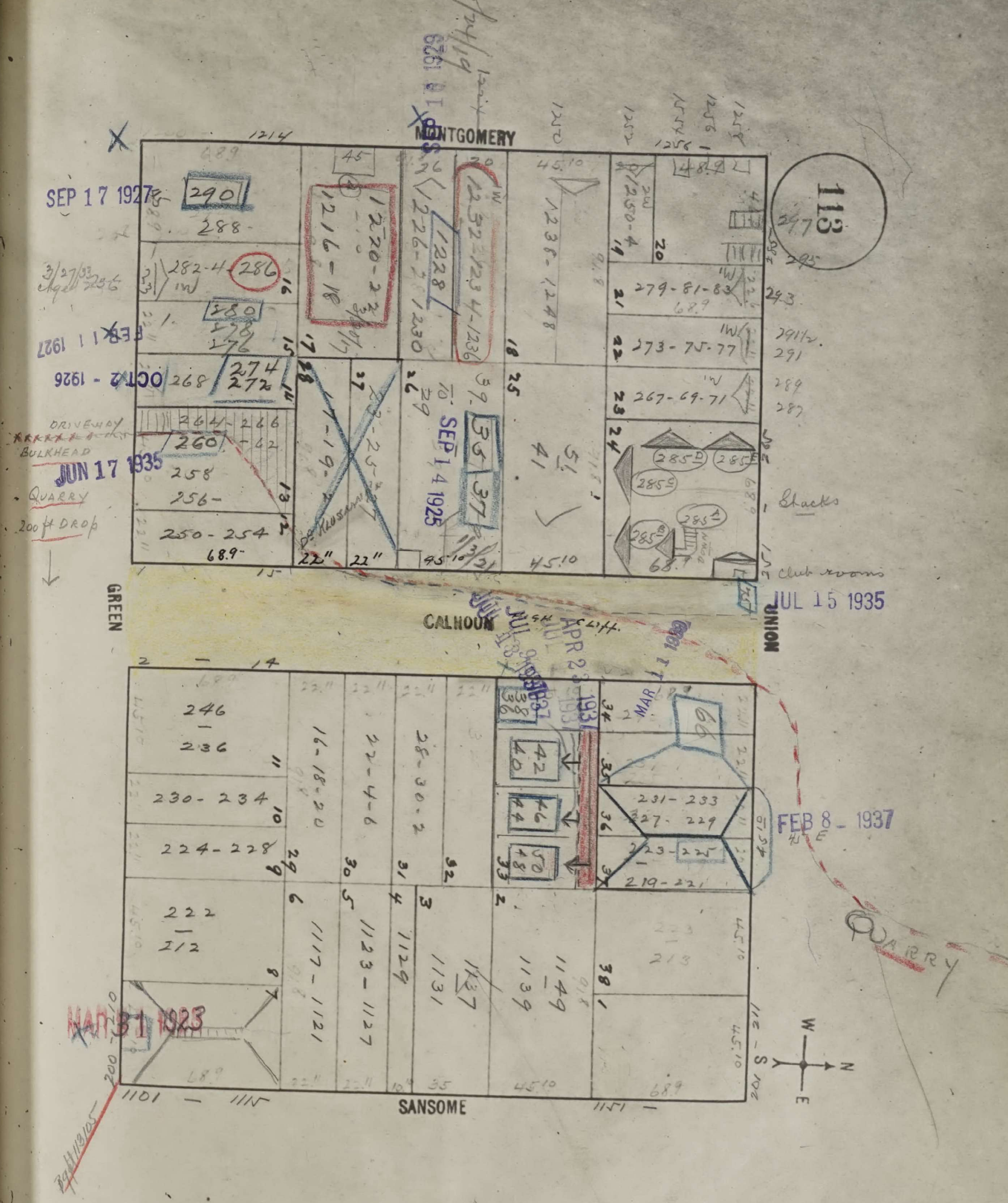
113
MONTGOMERY
GREEN
CALHOUN
UNION
SANSOME
1214
SEP 17 1927
290
288
282-4
286
280
276
274
272
268
OCT 2 1926
FEB 11 1927
3/27/33
266
264
262
260
258
256
250-254
DRIVEWAY
BULKHEAD
JUN 17 1935
QUARRY
200 ft DROP
1216-18
1220-2
1228
1226
1230
1232-1234-1236
1238-1248
1250-4
SEP 14 1925
35
37
39
41
51
279-81-83
273-75-77
267-69-71
285
Shacks
Club rooms
JUL 15 1935
243
291
289
287
APR 23 1931
MAR 1 1937
246
236
230-234
224-228
222
212
16-18-20
22-4-6
28-30-2
42
40
46
44
50
48
68
231-233
227-229
223-225
219-221
213
1117-1121
1123-1127
1129
1131
1137
1139
1149
FEB 8 1937
QUARRY
MAR 31 1923
1101
1115
1151
W
N
S
E

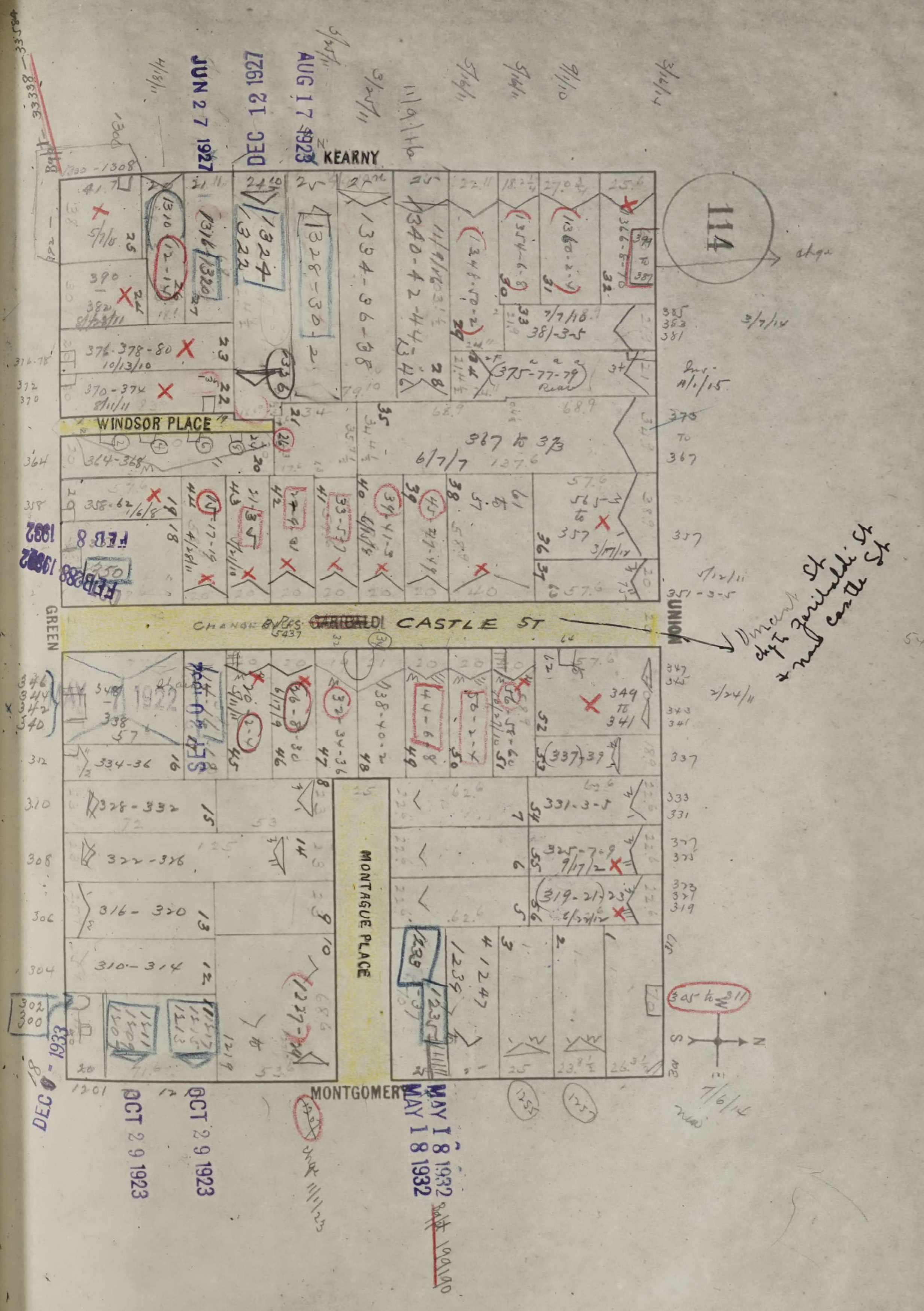
114
KEARNY
WINDSOR PLACE
GREEN
UNION
CASTLE ST
GARIBALDI
MONTAGUE PLACE
MONTGOMERY
JUN 27 1927
DEC 12 1927
AUG 17 1923
FEB 8 1932
OCT 29 1923
OCT 29 1923
MAY 18 1932
MAY 18 1932
DEC 18 1933
376-378-80
370-374
364-368
358-62
334-36
328-332
322-326
316-320
310-314
1334-36-38
1340-42-44
375-77-79
387 to 373
331-3-5
325-7-9
319-21-23
349 to 341

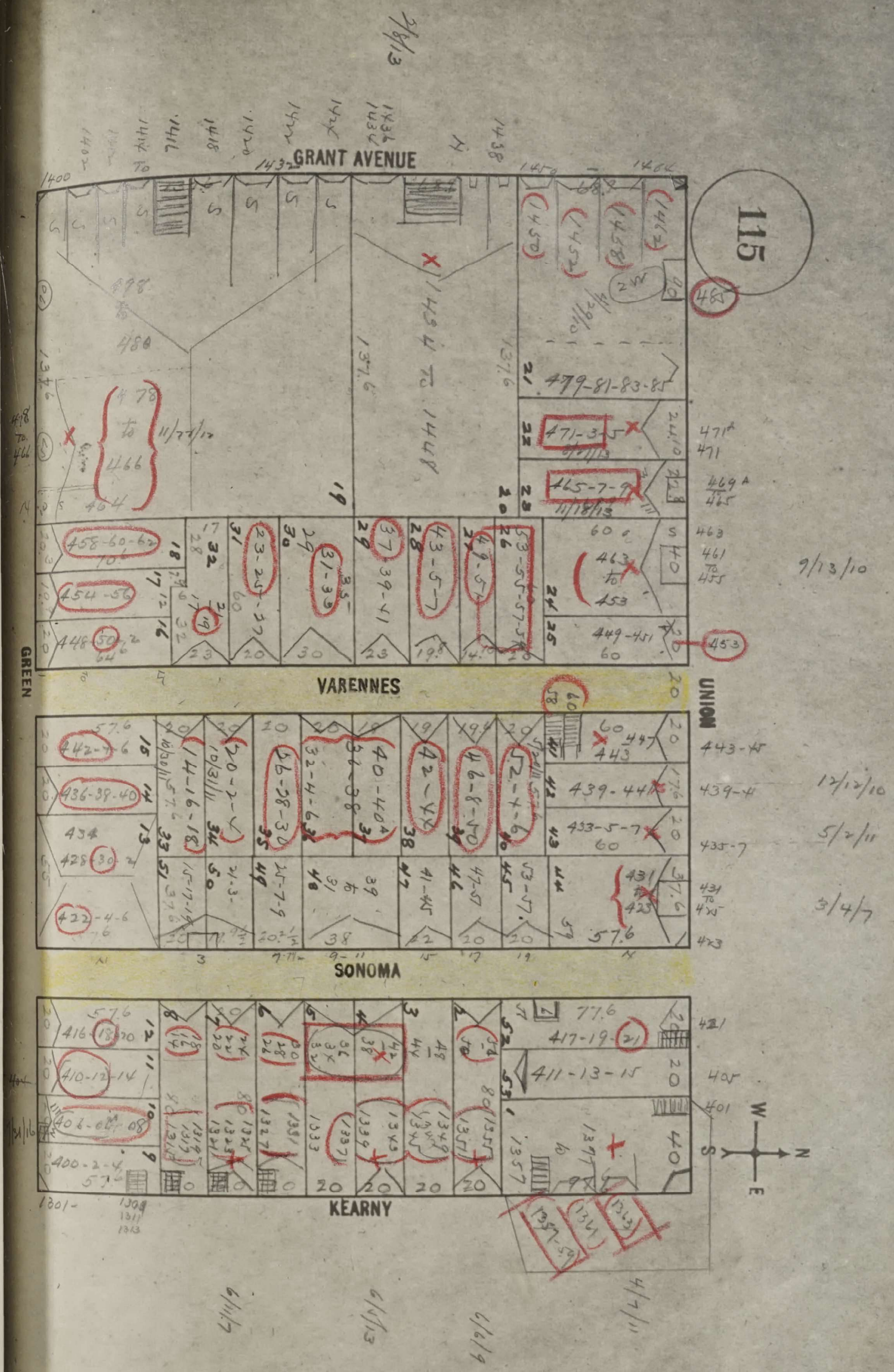
115
GRANT AVENUE
KEARNY
GREEN
UNION
VARENNES
SONOMA
N
S
E
W
479-81-83-85
471-3-5
465-7-9
463 to 453
449-451
458-60-62
454-56
448
443
439-441
433-5-7
431 to 423
442-6
436-38-40
434
428
422-4-6
417-19
411-13-15
416
410-12-14
404-06-08
400-2-4
1434 to 1444
9/13/10
12/12/10
5/2/11
3/4/7

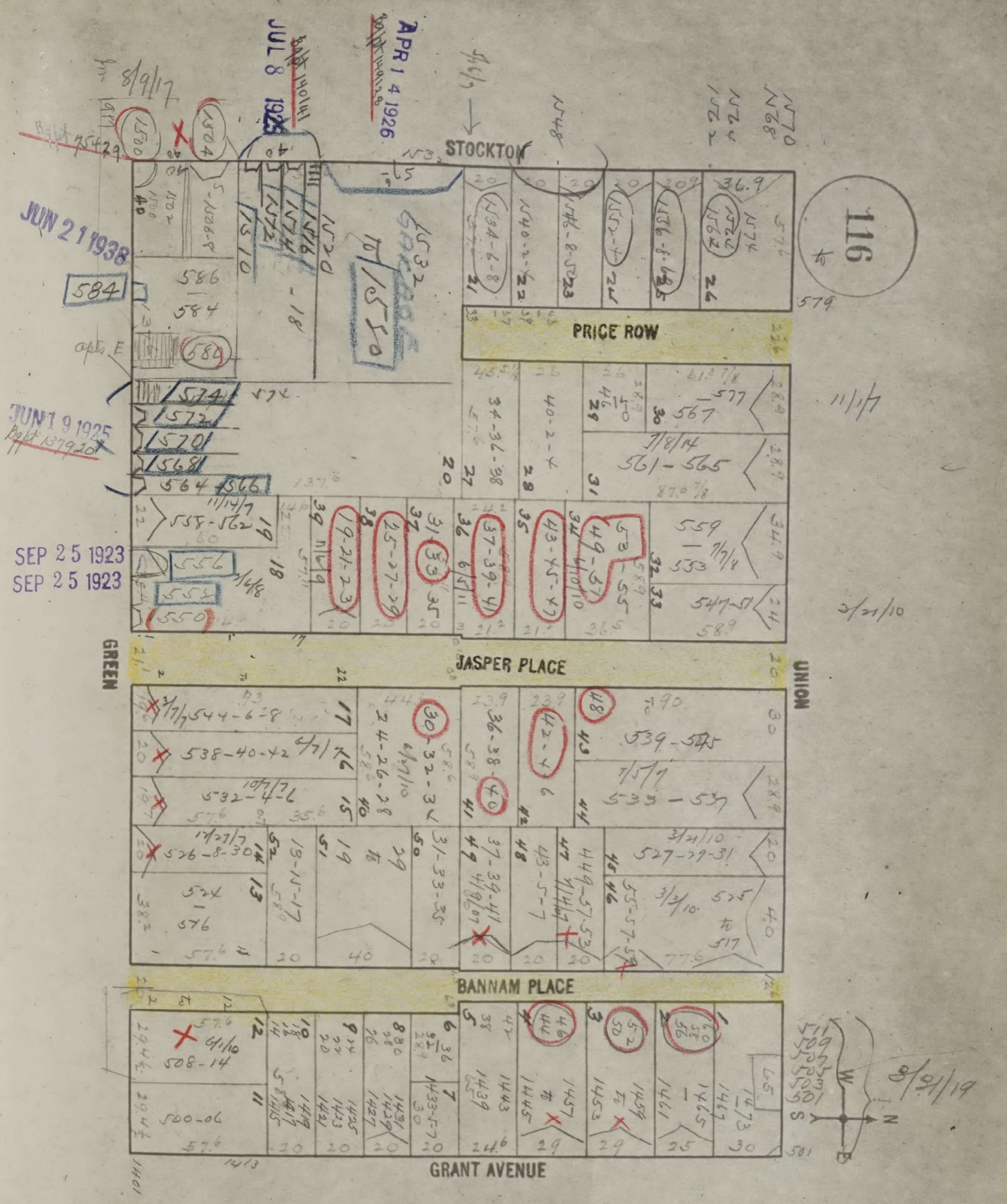
116
STOCKTON
PRICE ROW
JASPER PLACE
BANNAM PLACE
GRANT AVENUE
GREEN
UNION
N
S
E
W

JUN 21 1938

JUL 8 1926

APR 14 1926

JUN 19 1925

SEP 25 1923

SEP 25 1923

SAN FRANCISCO
DBI
DEPARTMENT OF
BUILDING INSPECTION
OFFICIAL COPY

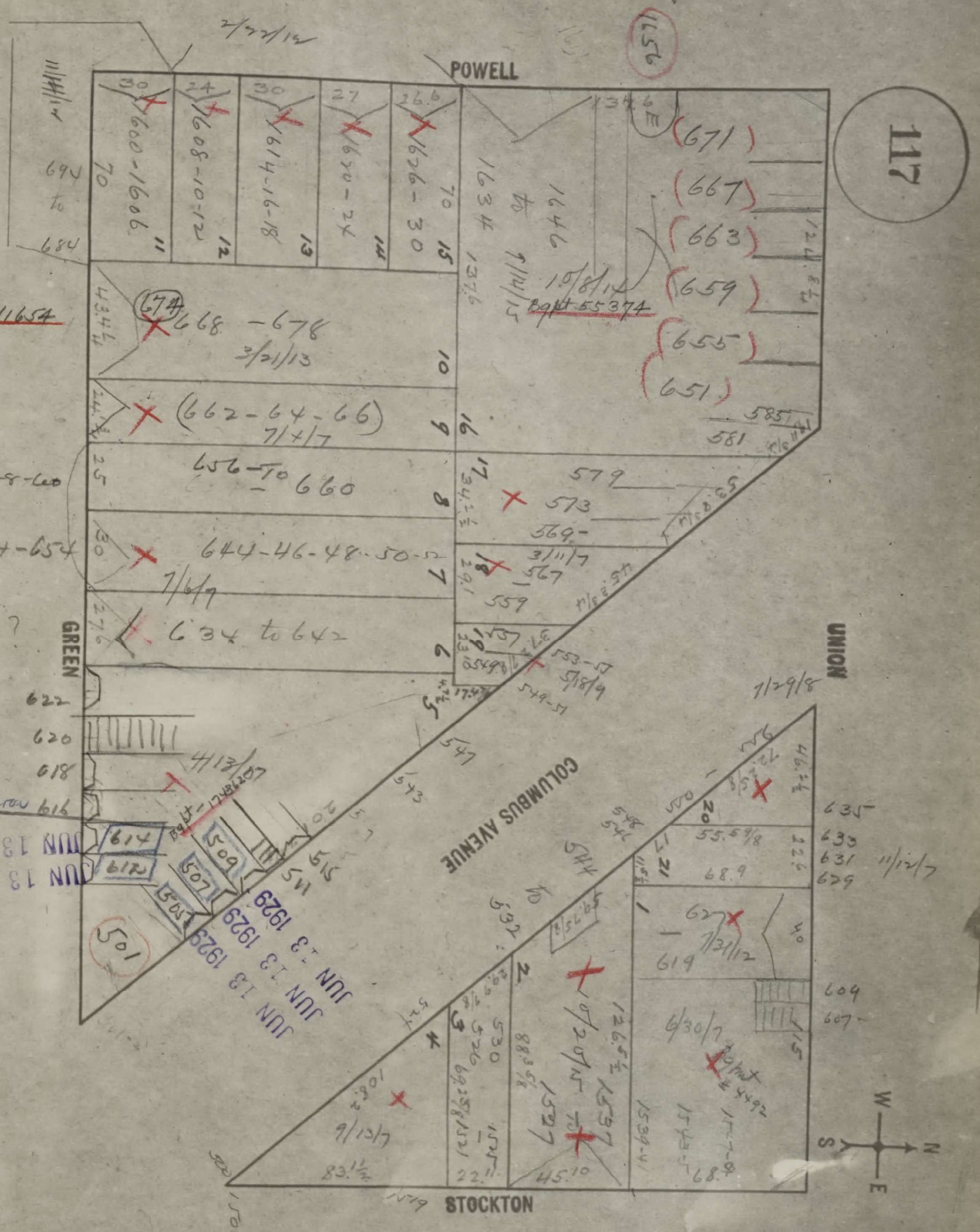
117
POWELL
GREEN
UNION
STOCKTON
COLUMBUS AVENUE
W
N
E
S
1600-1606
1608-10-12
1614-16-18
1620-24
1626-30
1634
1646
668-678
662-64-66
656 to 660
644-46-48-50-52
634 to 642
671
667
663
659
655
651
585
581
579
573
569
567
559
557
Bg pt 41654
Bg pt 55374
656-8-660
644-654
694 to 684
622
620
618
614
612
1455 Stockton
SW Cor Stockton & Green
JUN 13 1929
JUN 13 1929
JUN 13 1929
JUN 13 1929
JUN 13 1929
635
633
631
629
627
619
609
607
547
543
530
526
537
527
1501
959

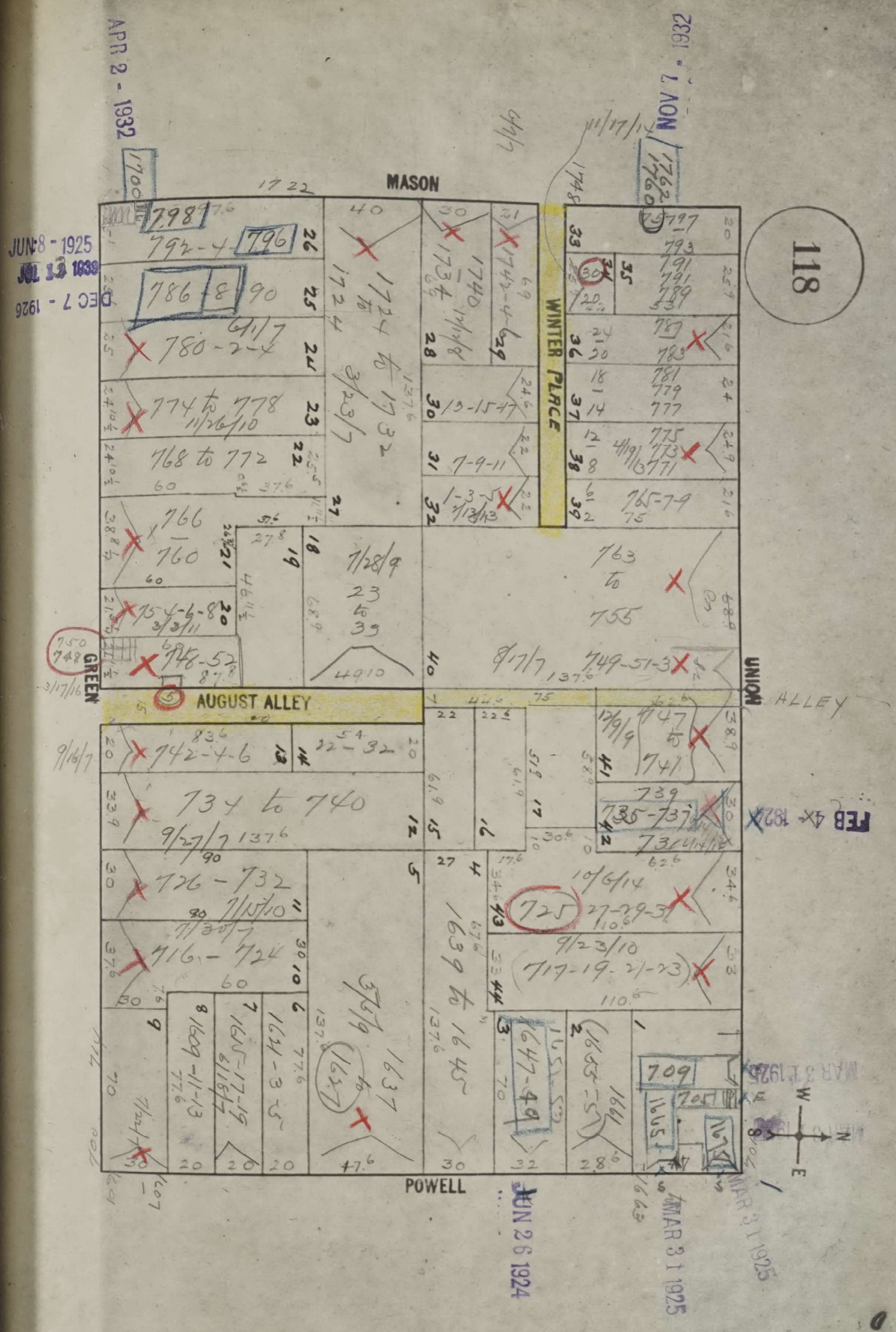
118
MASON
WINTER PLACE
AUGUST ALLEY
GREEN
UNION
ALLEY
POWELL
APR 2 - 1932
NOV 7 - 1932
JUN 8 - 1925
JUL 13 1939
DEC 7 - 1926
FEB 4 1925
MAR 31 1925
JUN 26 1924
798
792-4
796
786
790
780-2-4
774 to 778
768 to 772
766
760
754-6-8
748-52
742-4-6
734 to 740
726-732
716-724
1724 to 1732
1740
1734
1744-6
7-9-11
1-3-5
23 to 39
763 to 755
749-51-3
797
793
791
789
785
781
779
777
775
773
771
765-7-9
747
741
739
735-737
731
725
727-29-31
717-19-21-23
709
1609-11-13
1615-17-19
1631-3-5
1637
1639 to 1645
1647-49
1651
1653-55
1661
N
E
W

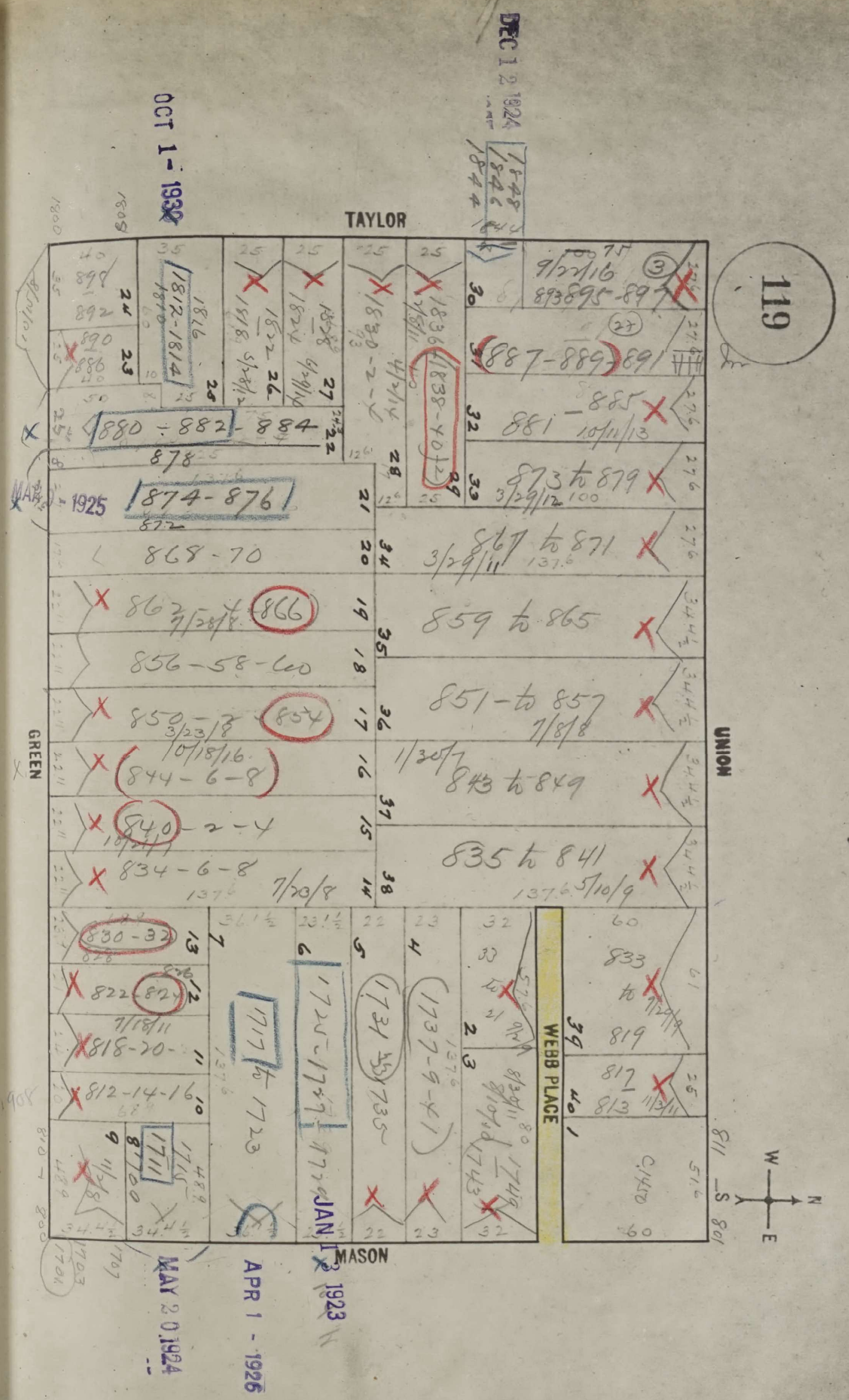
119
TAYLOR
UNION
MASON
GREEN
WEBB PLACE
OCT 1 1930
DEC 12 1924
MAR 3 1925
MAY 20 1924
APR 1 1926
JAN 1 1923
880-882-884
874-876
868-70
862 866
856-58-60
850 854
844-6-8
840-2-4
834-6-8
830-32
822-824
818-20
812-14-16
1711
1717 to 1723
1725-1727
1731 to 1735
1737-9-41
1812-1814
887-889-891
893 895-897
881 885
873 to 879
867 to 871
859 to 865
851 to 857
843 to 849
835 to 841
833 to 819
817 813
N
S
E
W

DEC 14 1922

SAN FRANCISCO
DBI
DEPARTMENT OF BUILDING INSPECTION
OFFICIAL COPY

apt.
1000 Green.

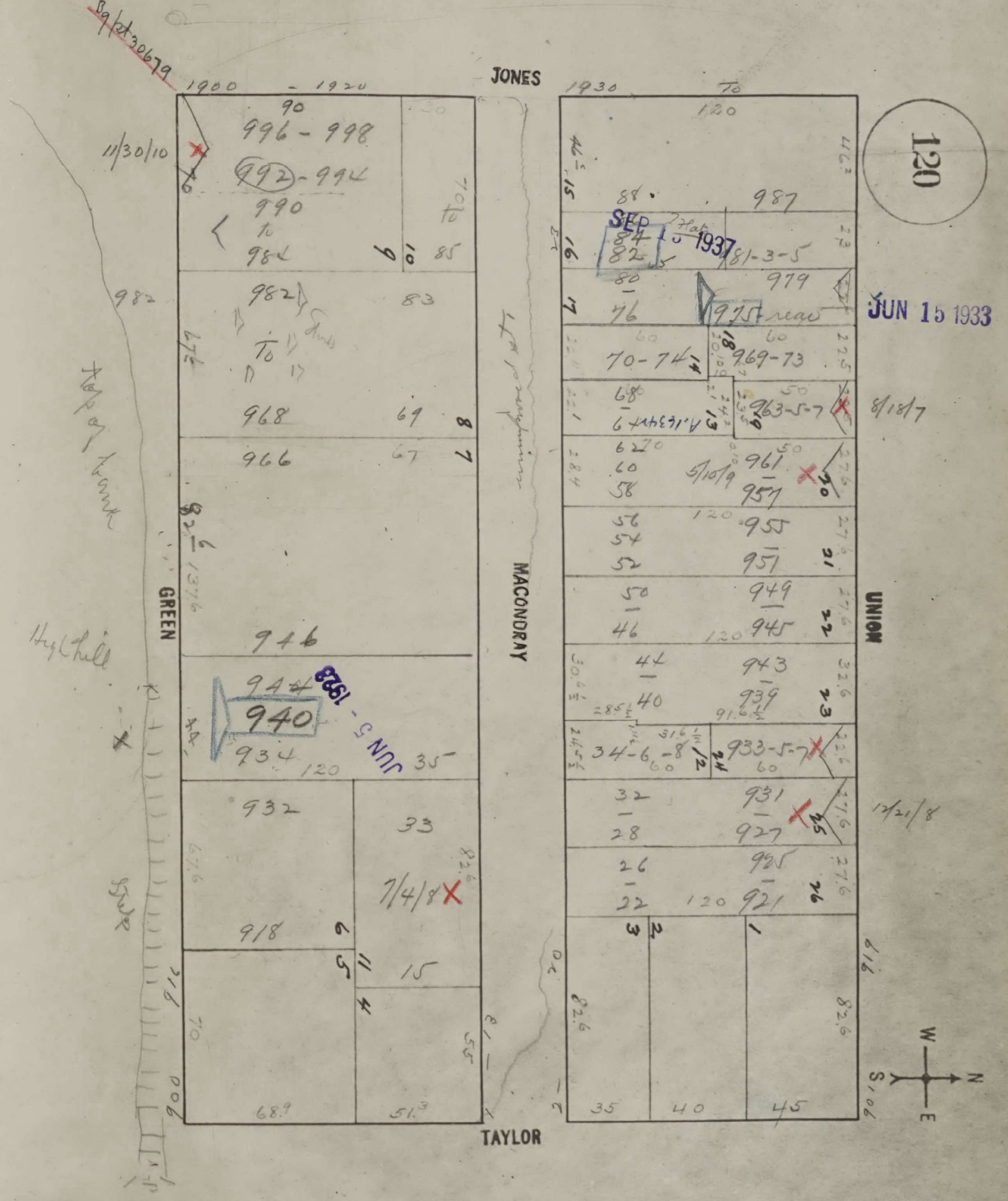
120
JONES
MACONDRAY
TAYLOR
GREEN
UNION
1900 – 1920
1930 To 120
996 – 998
992 – 994
990 To 984
982 To 970
968
966
946
944
940
934
932
918
33
15
987
981-3-5
979
975 rear
969-73
963-5-7
961 – 957
955 – 951
949 – 945
943 – 939
933-5-7
931 – 927
925 – 921
88
84 – 82
80 – 76
70 – 74
68
62 – 58
56 – 52
50 – 46
44 – 40
34-6-8
32 – 28
26 – 22
11/30/10
7/4/8
8/18/7
12/21/8
SEP 1 1937
JUN 15 1933
JUN 5 1928
Hyde
W
N
S
E

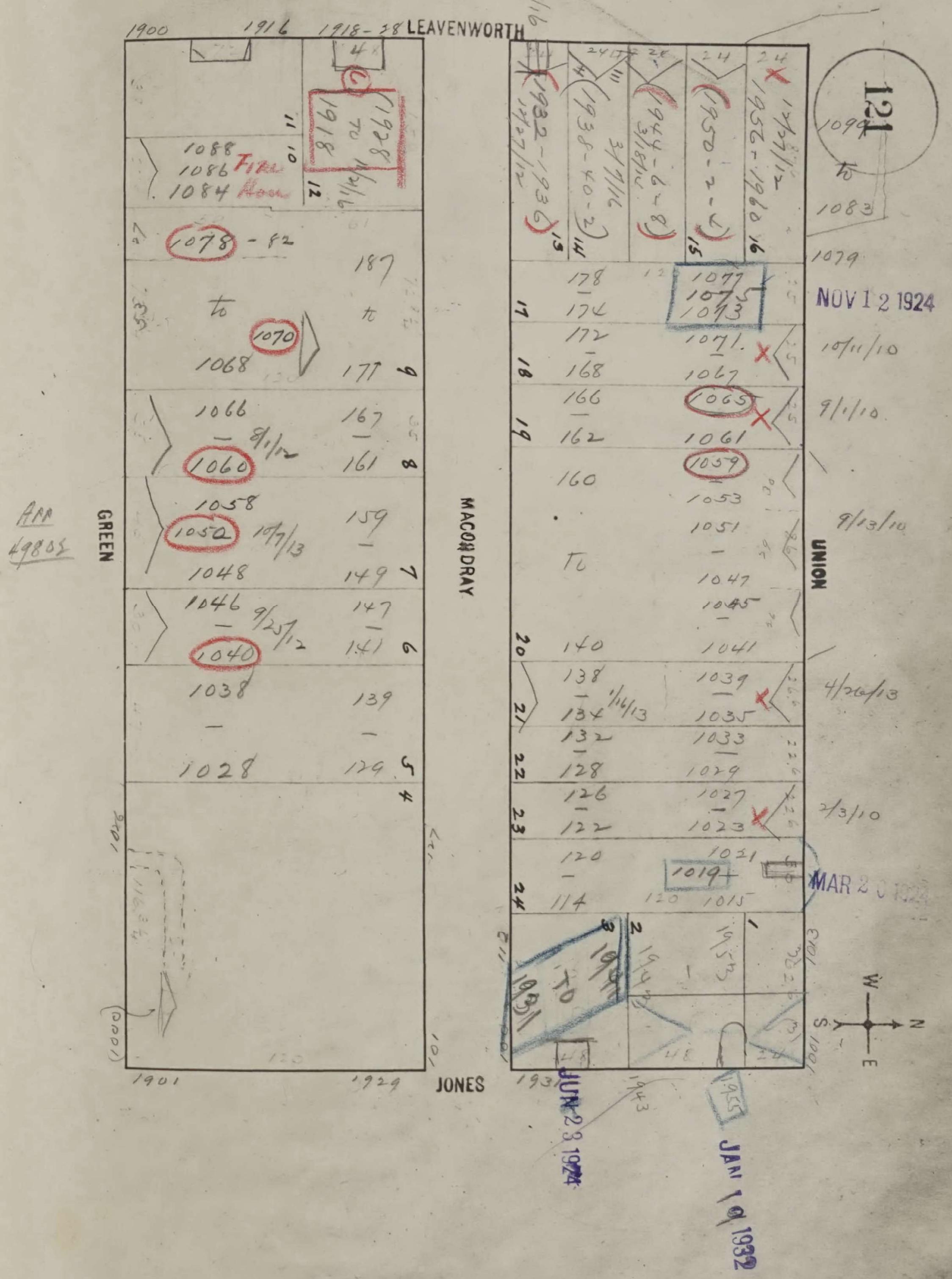
121
LEAVENWORTH
GREEN
MACONDRAY
UNION
JONES
1900
1916
1918-38
1901
1929
1931
1943
1088
1086
1084
Fire House
1928
to
1918
1078 - 82
to
1070
1068
187
to
177
1066
1060
167
161
1058
1052
1048
159
149
1046
1040
147
141
1038
1028
139
129
178
174
1077
1075
1073
172
168
1071
1067
166
162
1065
1061
160
1059
1053
1051
1047
1045
140
1041
138
134
1039
1035
132
128
1033
1029
126
122
1027
1023
120
114
1019
1015
1031
1099
to
1083
1079
NOV 12 1924
10/11/10
9/1/10
9/13/10
4/26/13
2/3/10
MAR 20 192
JUN 23 1924
JAN 19 1932
1932-1936
1938-40-2
1944-6-8
1950-2-4
1956-1960
W
N
S
E
App 49805

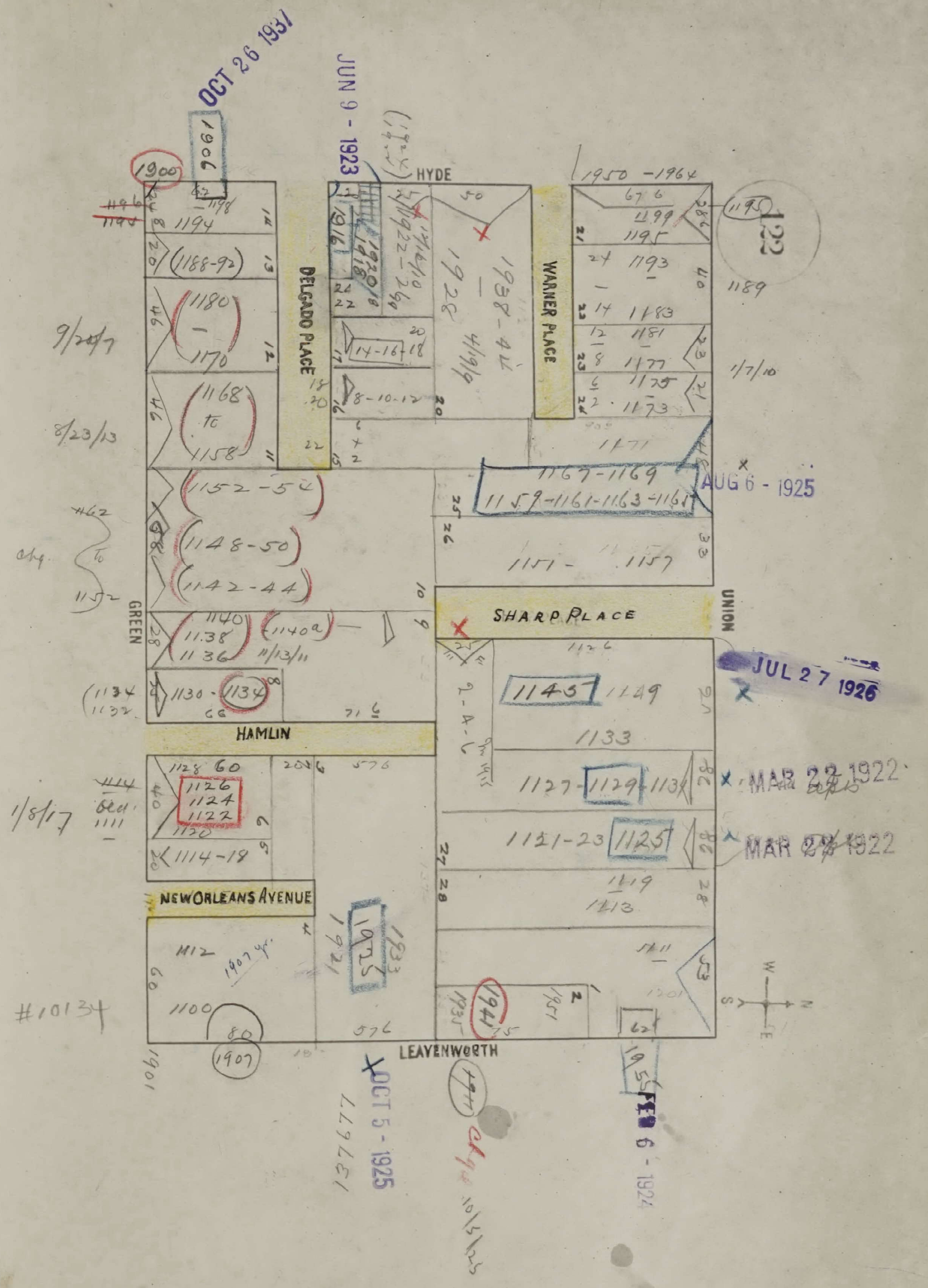
122
HYDE
UNION
LEAVENWORTH
GREEN
DELGADO PLACE
WARNER PLACE
SHARP PLACE
HAMLIN
NEW ORLEANS AVENUE
OCT 26 1937
JUN 9 - 1923
AUG 6 - 1925
JUL 27 1926
MAR 22 1922
MAR 27 1922
OCT 5 - 1925
FEB 6 - 1924
1900
1906
1950 - 1964
1194
1188-92
1180 - 1170
1168 to 1158
1152-54
1148-50
1142-44
1140
1138
1136
1140a
1130-1134
1128
1126
1124
1122
1120
1114-18
1112
1100
1907
1195
1199
1193
1183
1181
1177
1175
1173
1171
1167-1169
1159-1161-1163-1165
1151 - 1157
1126
1145
1149
1133
1127-1129-1131
1121-23 1125
1119
1113
1111
1938-46
1926
1914-16-18
1910
1907
1901
1941
1923
1925
1924
9/24/7
8/23/13
1/8/17
4/7/10
#10134

SAN FRANCISCO DEPARTMENT OF BUILDING INSPECTION
OFFICIAL COPY

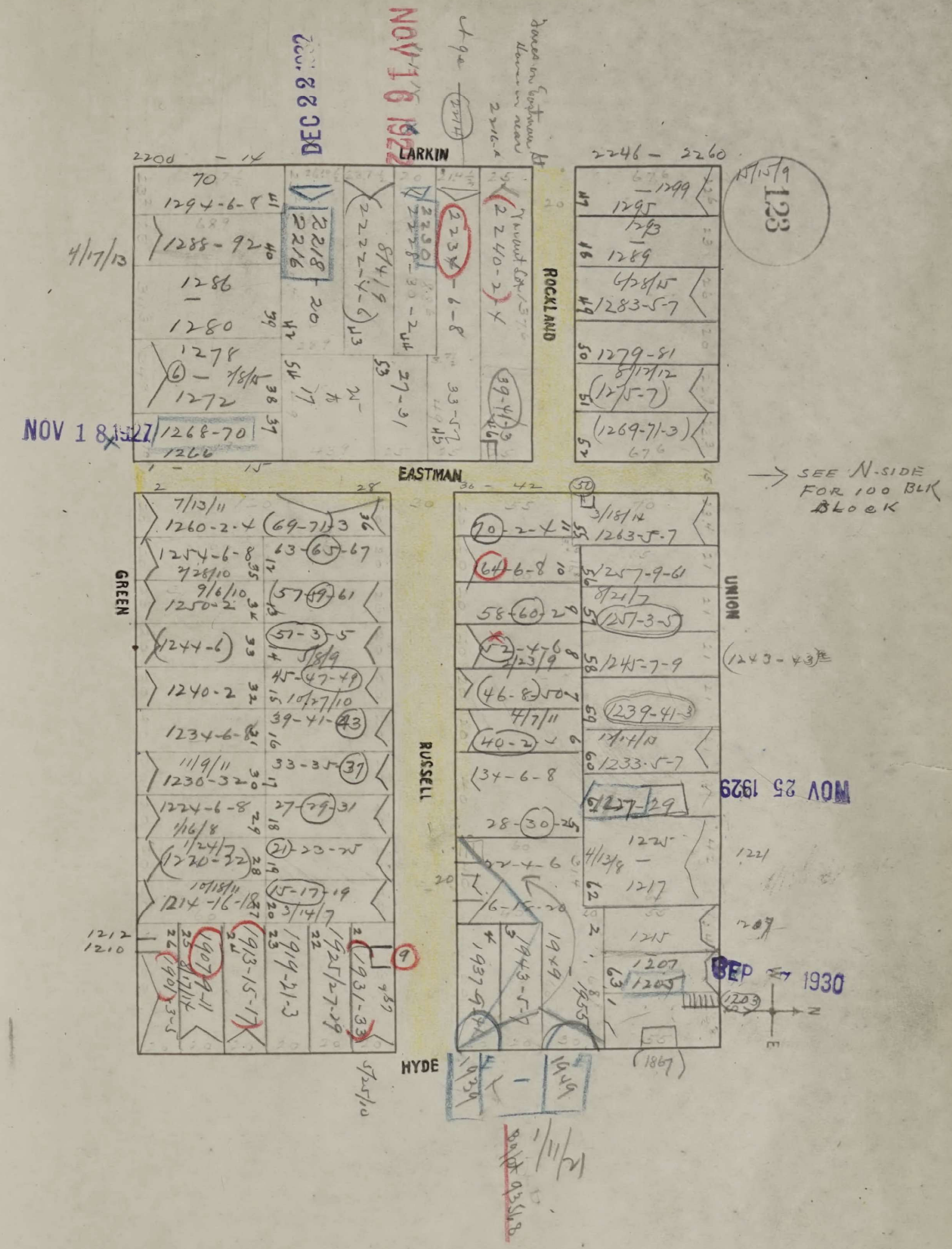
DEC 22
NOV 16 1922
NOV 1 8 1927
NOV 25 1929
SEP 1930
123
LARKIN
ROCKLAND
EASTMAN
GREEN
RUSSELL
UNION
HYDE
2200 – 14
2246 – 2260
4/17/13
1294-6-8
1288-92
1286
1280
1278
1272
1268-70
1266
2218
2216
2222-4-6
2228-30-2
2234-6-8
2240-2-4
1299
1295
1293
1289
6/28/15
1283-5-7
1279-81
8/17/12
(1275-7)
(1269-71-3)
SEE N-SIDE FOR 100 BLK BLOCK
7/13/11
1260-2-4
(69-71)-3
1254-6-8
63-(65)-67
7/28/10
9/6/10
1250-2
(57-59)-61
(1244-6)
(51-3)-5
1240-2
45-(47-49)
10/27/10
1234-6
39-41-(43)
11/9/11
1230-32
33-35-(37)
1224-6-8
27-(29)-31
1/16/8
1220-22
(21)-23-25
10/18/11
1214-16-18
(15-17)-19
3/14/7
1212
1210
3/18/14
1263-5-7
(70)-2-4
(64)-6-8
1257-9-61
8/21/7
58-(60)-2
1257-3-5
1245-7-9
(46-8)
4/7/11
(1249-43)
(40-2)
1239-41-3
1233-5-7
34-6-8
28-(30)-26
1227-29
1225
1221
1217
1215
1209
1207
1205
1203
1901-3-5
1907-11
1913-15-17
1919-21-3
1925-7-29
1931-33
1937-9
1943-5-7
1949
1867
1/11/21

OCT 1 - 1928

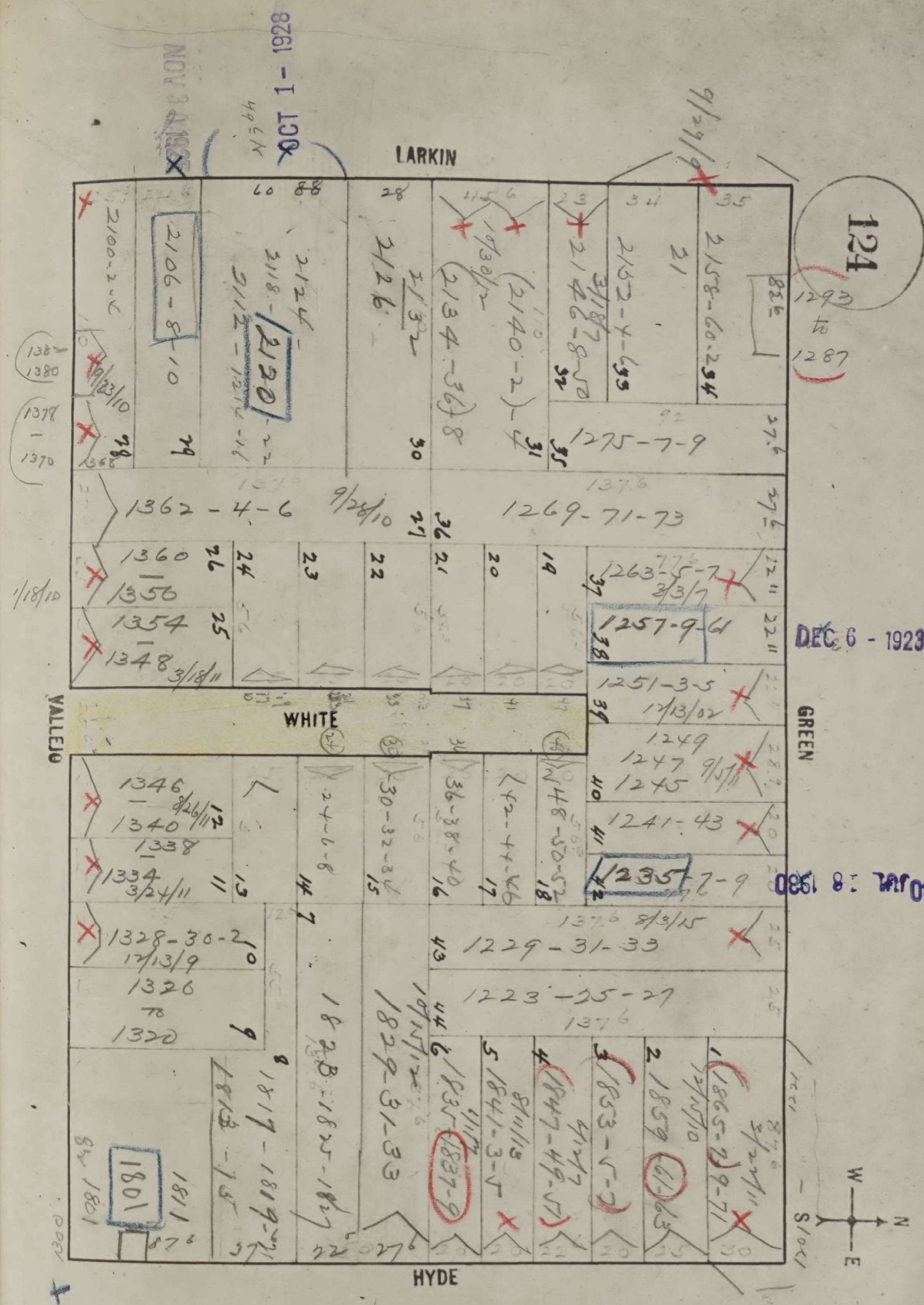
124
LARKIN
GREEN
HYDE
VALLEJO
WHITE
W
N
E
S
2100-2-4
2106-8-10
2112-2118
2120
2124
2126
2134-36-8
2140-2-4
2146-8-50
2152-4-6
2158-60-2-4
1293 to 1287
1275-7-9
1269-71-73
1362-4-6
1360
1356
1354
1348
1263-5-7
1257-9-61
1251-3-5
1249
1247
1245
1241-43
1235-7-9
1229-31-33
1223-25-27
1346
1340
1338
1334
1328-30-2
1326 to 1320
1382 1380
1378 1370
1865-7-9-71
1859-61-63
1853-5-7
1847-49-51
1841-3-5
1835-7-9
1829-31-33
1823-25-27
1817-1819-21
1813-15
1811
1801

DEC 6 - 1923

JUL 18 1930

SAN FRANCISCO
DBI
DEPARTMENT OF BUILDING INSPECTION
OFFICIAL COPY

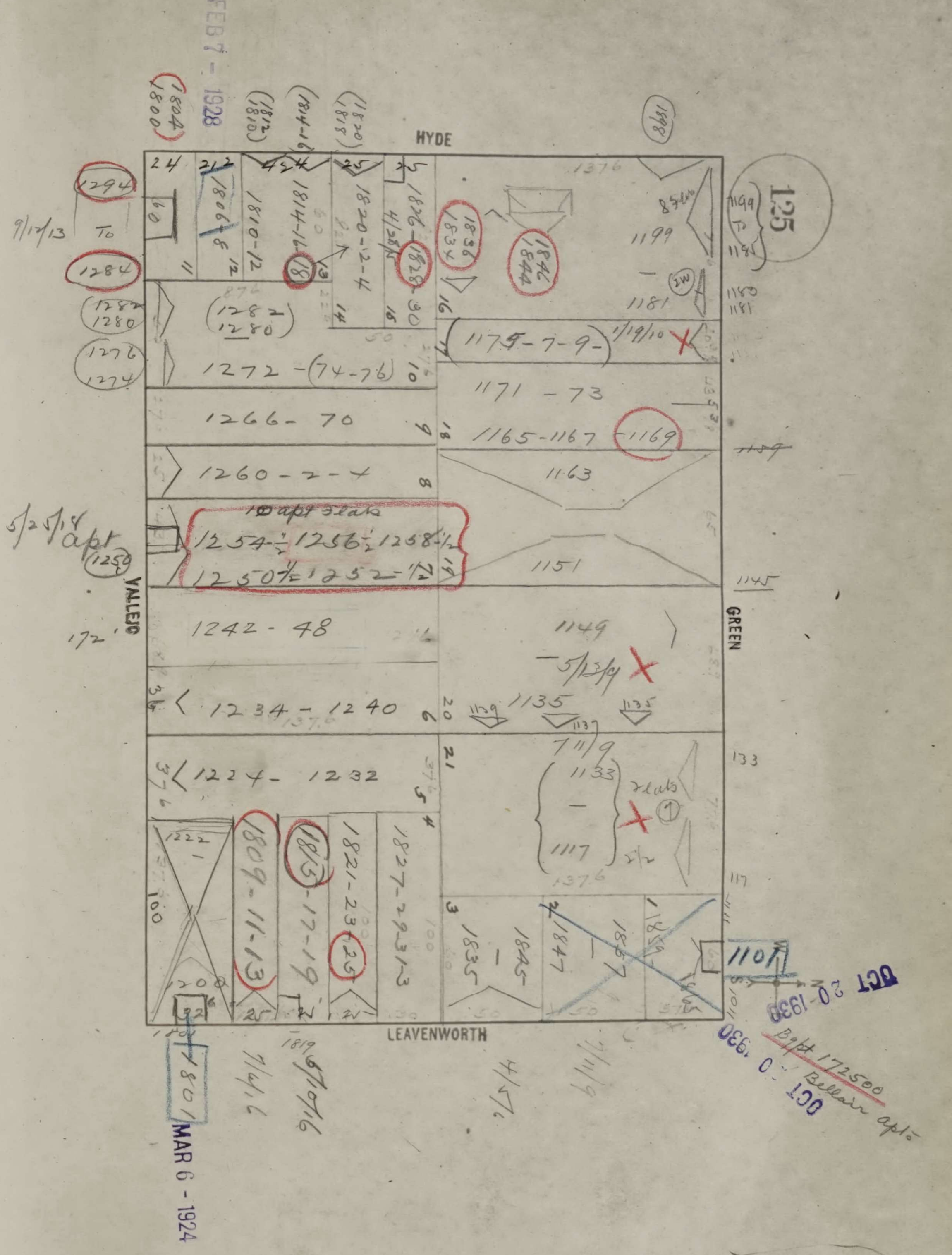
125
HYDE
GREEN
LEAVENWORTH
VALLEJO
FEB 7 - 1928
MAR 6 - 1924
OCT 20 1930
OCT -0 1930
Bpt 172500
Bellair apts
1294
To
1284
9/17/13
1282
1280
1276
1274
1804
1800
1806-8
1810-12
1814-16
1820-2-4
1826-1828-30
1836
1834
1846
1844
1199
1181
1175-7-9
1171-73
1165-1167-1169
1163
1151
1149
1145
1135
1133
1119
1117
1107
1272-(74-76)
1266-70
1260-2-4
10 apt flats
1254½-1256½-1258½
1250½-1252½
5/27/14
apt
1250
1242-48
1234-1240
1224-1232
1809-11-13
1815-17-19
1821-23-25
1827-29-31-3
1835
1845
1847
1857
1801
1819
172'
137½
133
117

100
73
173


126
LEAVENWORTH
GREEN
JONES
VALLEJO
1800
To 1804 (1802-1808)
Bpbt 25232 - alt 24875
1192-4-6
1186-8-90
1180-2-4
1176-78
1174-6-8
1168-70-2
1162-4-6
1156-8-60
1150-2-4
1144
1146-48
1138-40-2
1132-4-6
1126-28-30
1124
1122
1116
1801-3-5
1807-9-11
1813
1815
1819-21-23
1825-1831
1833-35
1843
1845
1828-30
1832
1834
1846
1097
1081
1067
1065
To 1050
1051
1045-1049
1039-41-3
1033-1037
1025 31
1019
1017-21-23
1011-13-15
1859-61
1853-5
JAN 8 1932
MAY 4 1926
JUL 10 1925
OCT 9 1923
FEB 15 1939
FEB 15 1939
MAY 1 1926
W S N

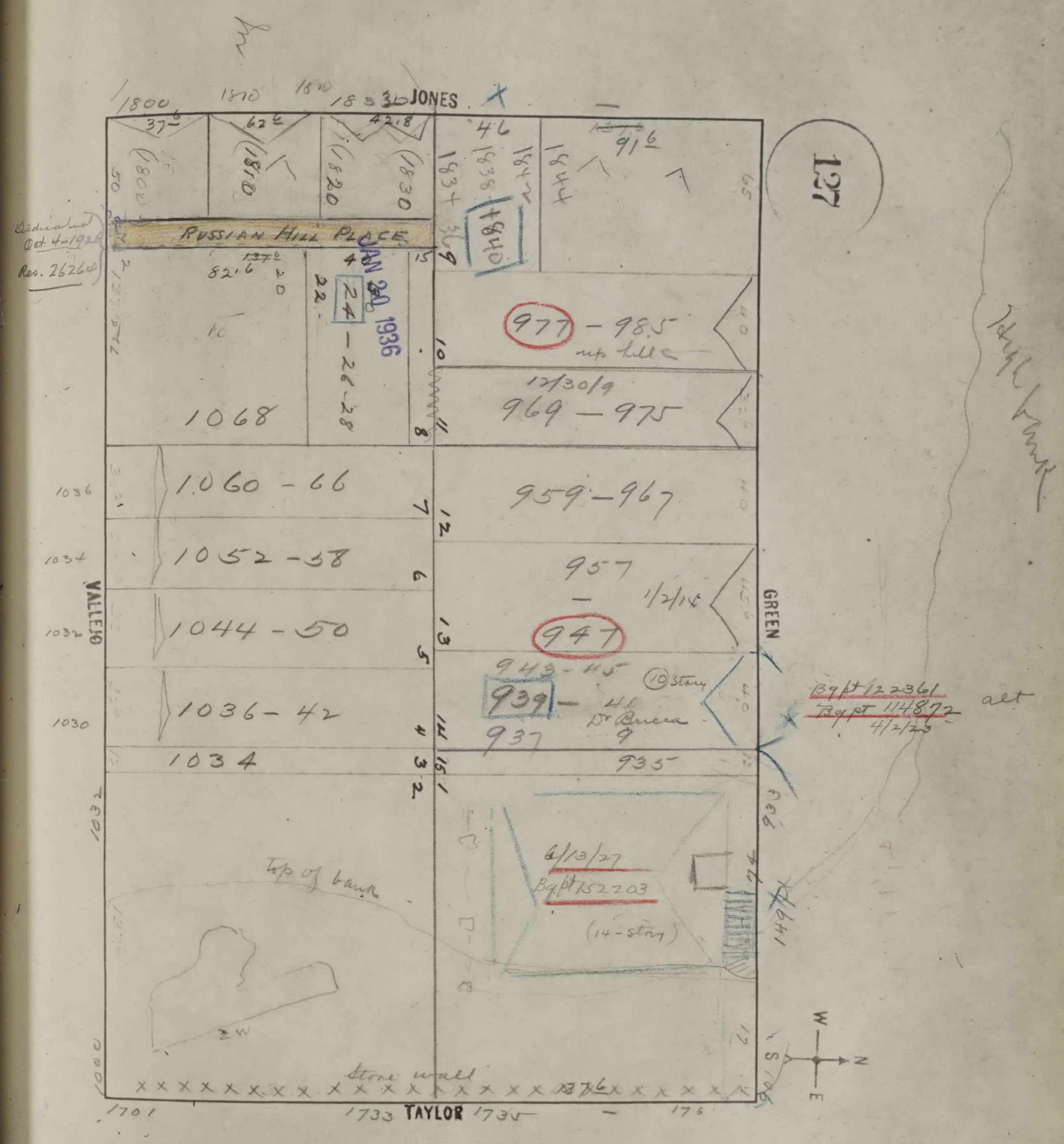
JONES
1800
1810
1820
1830
37-6
62-6
42.8
(1800)
(1810)
(1820)
(1830)
46
1834
1838
1842
1844
1840
91-6
Dedicated Oct 4-1926
Res. 26264
RUSSIAN HILL PLACE
JAN 20 1936
137-6
82.6
20
22
4
24-26-28
1068
977-985
up hill
12/30/9
969-975
1060-66
959-967
1052-58
957
1/2/15
947
1044-50
943-45
10 story
939-41
Dr Bucca
937
1036-42
1034
935
VALLEJO
1036
1034
1032
1030
1032
1000
GREEN
933
1491
6/13/27
Bg pt 152203
(14-story)
Top of bank
ZW
Stone wall
137-6
TAYLOR
1701
1733
1735
176
W
N
S
E
Bg pt 122361
Bg pt 114872 alt
4/2/23
High bank
15
10
11
8
7
12
6
13
5
14
4
3
15
2
1

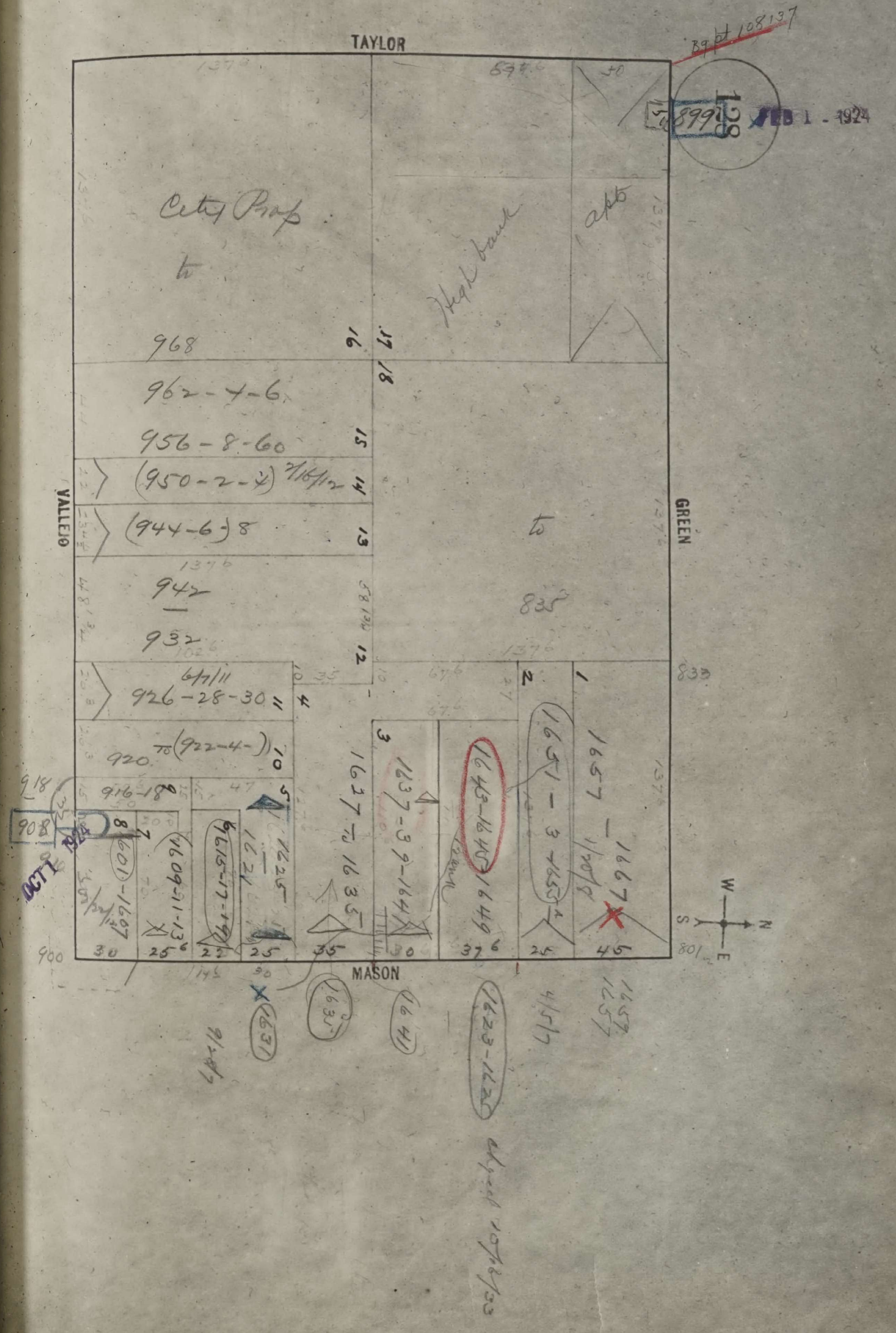
TAYLOR
GREEN
MASON
VALLEJO
128
899
FEB 1 - 1924
Bq pt 108137
City Prop
to
968
962-4-6
956-8-60
(950-2-4) 7/16/12
(944-6) 8
942
932
6/7/11
926-28-30
920 to (922-4-)
916-18
918
908
OCT 1 1924
1601-1607
10/30/12
1609-11-13
1615-17-19
1621
1625
1627 to 1635
1637-39-1641
1643-1645
1649
1651-3-1655
1657-1667
1/20/8
High bank
apts
to
835
833
801
900
1631
1633
1641
1623-1627
4/5/17
9/2/17
1657
1657
W
S
N
E
16
17
18
15
14
13
12
11
10
9
8
7
6
5
4
3
2
1
30
25
22
25
35
30
37
25
45
1376
67 6
137 6

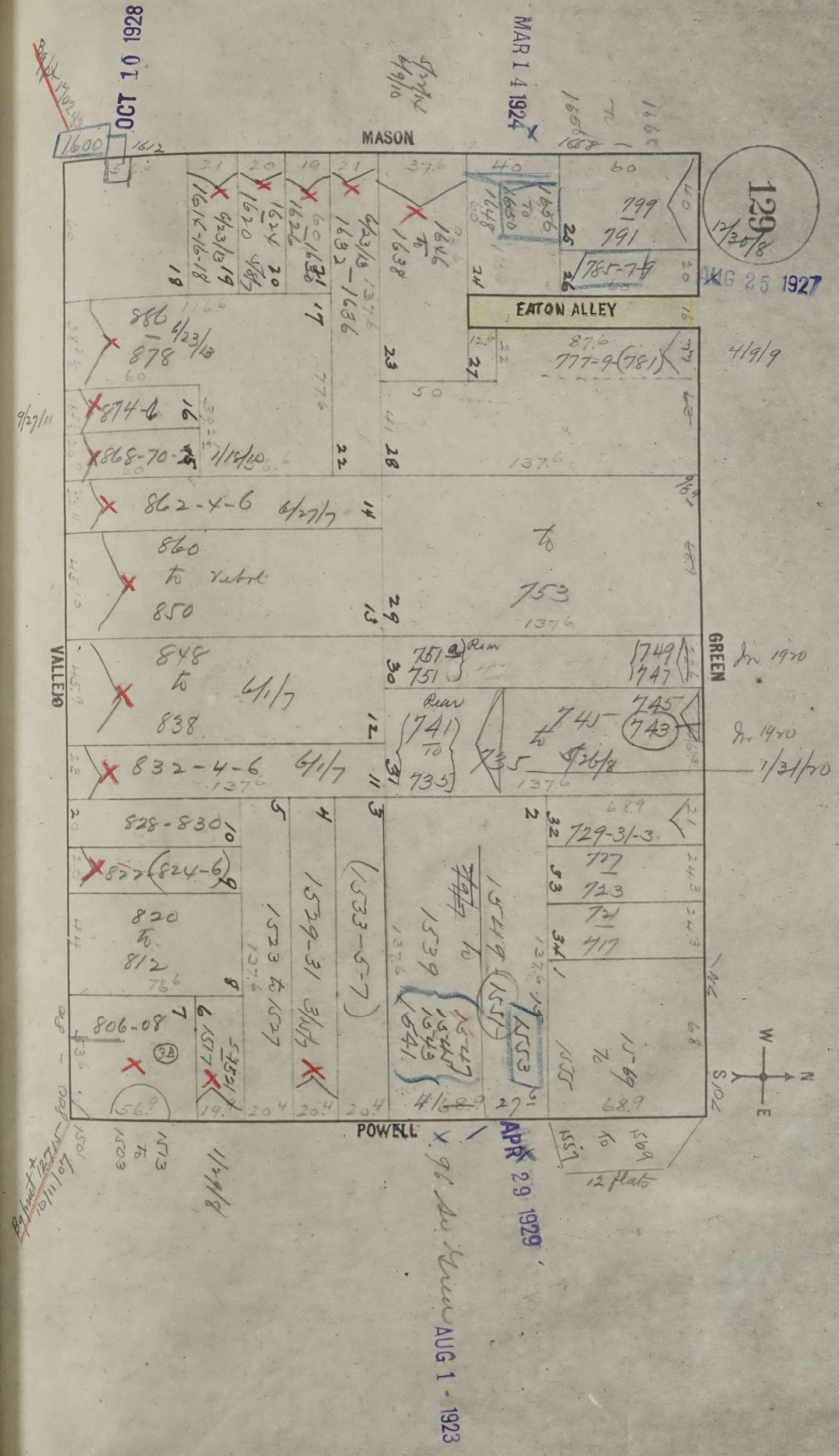
129
12/30/8
MASON
VALLEJO
GREEN
POWELL
EATON ALLEY
OCT 10 1928
MAR 14 1924
AUG 25 1927
APR 29 1929
AUG 1 - 1923
1600
1612
799
791
785-7
777-9 (781)
4/9/9
886
878
874-6
868-70
862-4-6
860 to 850
848 to 838
832-4-6
828-830
820 to 812
806-08
753
751
749
747
745
743
741 to 735
729-31-3
727
723
721
717
1529-31
1533-5-7
1523 to 1527
1539
1549
1553
1557
12 flats
Jn 1910
1/31/10
W
N
S
E

SAN FRANCISCO DBI DEPARTMENT OF BUILDING INSPECTION
OFFICIAL COPY

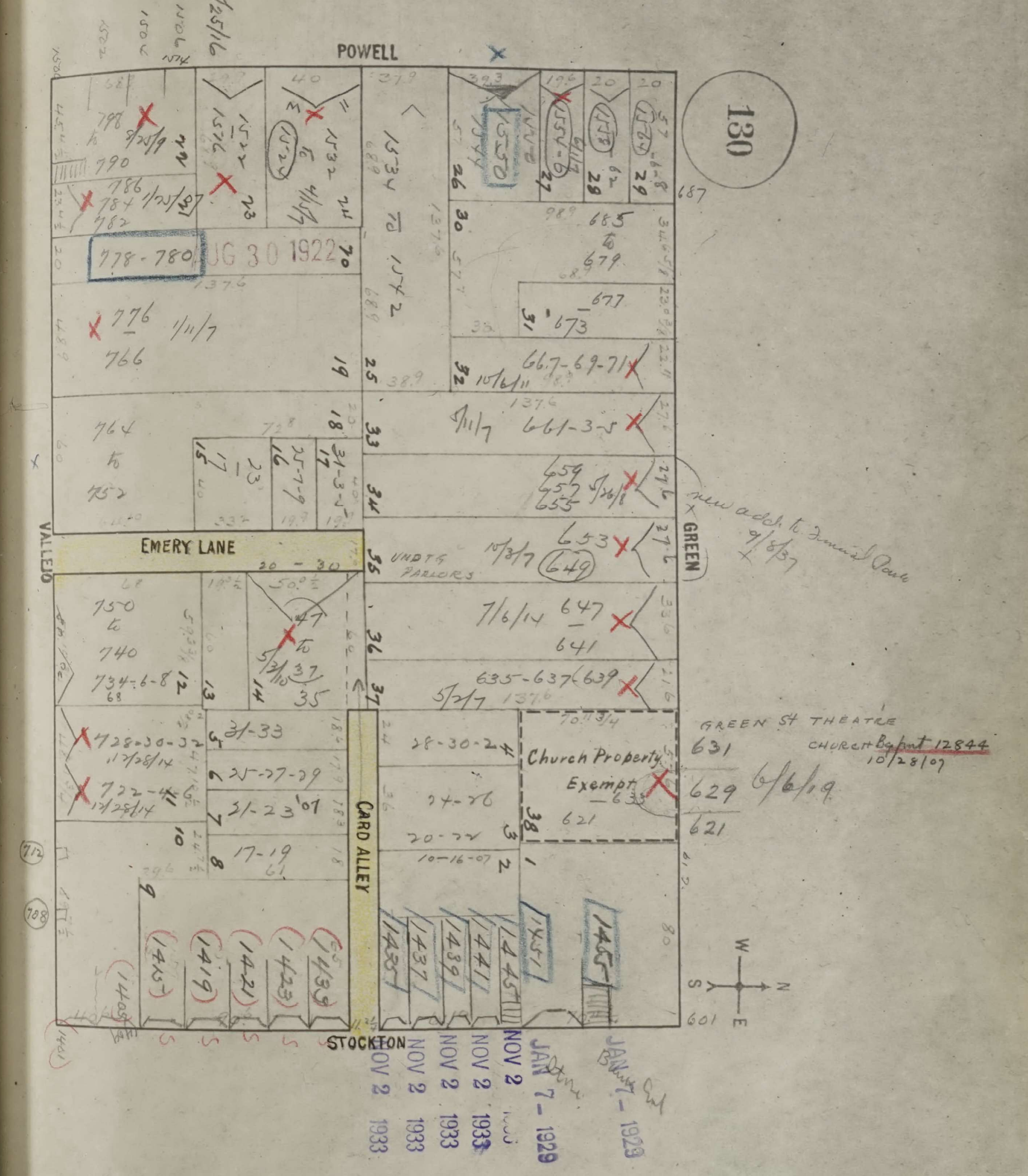
POWELL
STOCKTON
VALLEJO
GREEN
EMERY LANE
CARD ALLEY
Church Property Exempt
778-780
AUG 30 1922
1534 to 1542
685 to 679
667-69-71
661-3-5
653
649
647 641
635-637-639
764 to 752
776
766
750 to 740
734-6-8
728-30-32
722-4-6
UNDTS PARLORS
GREEN St THEATRE
631
629
621
6/6/19
new add. to Funeral Parl.
NOV 2 1933
NOV 2 1933
NOV 2 1933
NOV 2 1933
NOV 2 1933
JAN 7 1929
JAN 7 1929
1415
1419
1421
1423
1433
1431
1437
1439
1441
1445
1451
1455
W
N
S
E
601

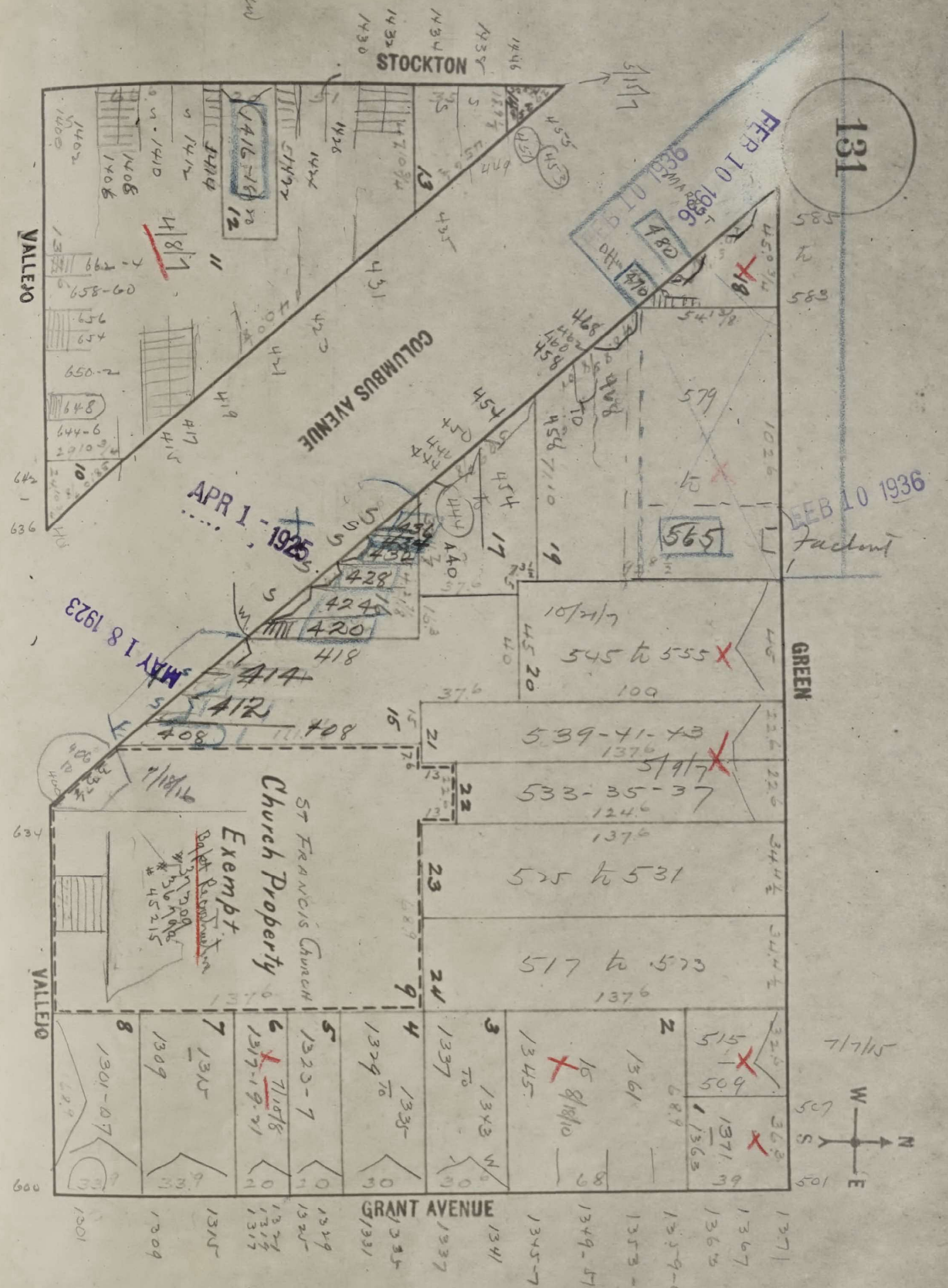
STOCKTON
VALLEJO
COLUMBUS AVENUE
GREEN
GRANT AVENUE
APR 1 - 1925
MAY 18 1923
FEB 10 1936
FEB 10 1936
St Francis Church
Church Property
Exempt
545 to 555
539-41-43
533-35-37
525 to 531
517 to 523
515
509
565
579
480
468
454
436
432
428
424
420
418
414
412
408
408
431
423
419
415
417
662-4
658-60
656
654
650-2
648
644-6
1301-07
1309
1315
1323-7
1329 to 1335
1337 to 1343
1345
1361
1371
1363
1
2
3
4
5
6
7
8
9
10
11
12
13
17
18
19
20
21
22
23
24
7/7/15
10/24/17
W
N
S
E
Factout

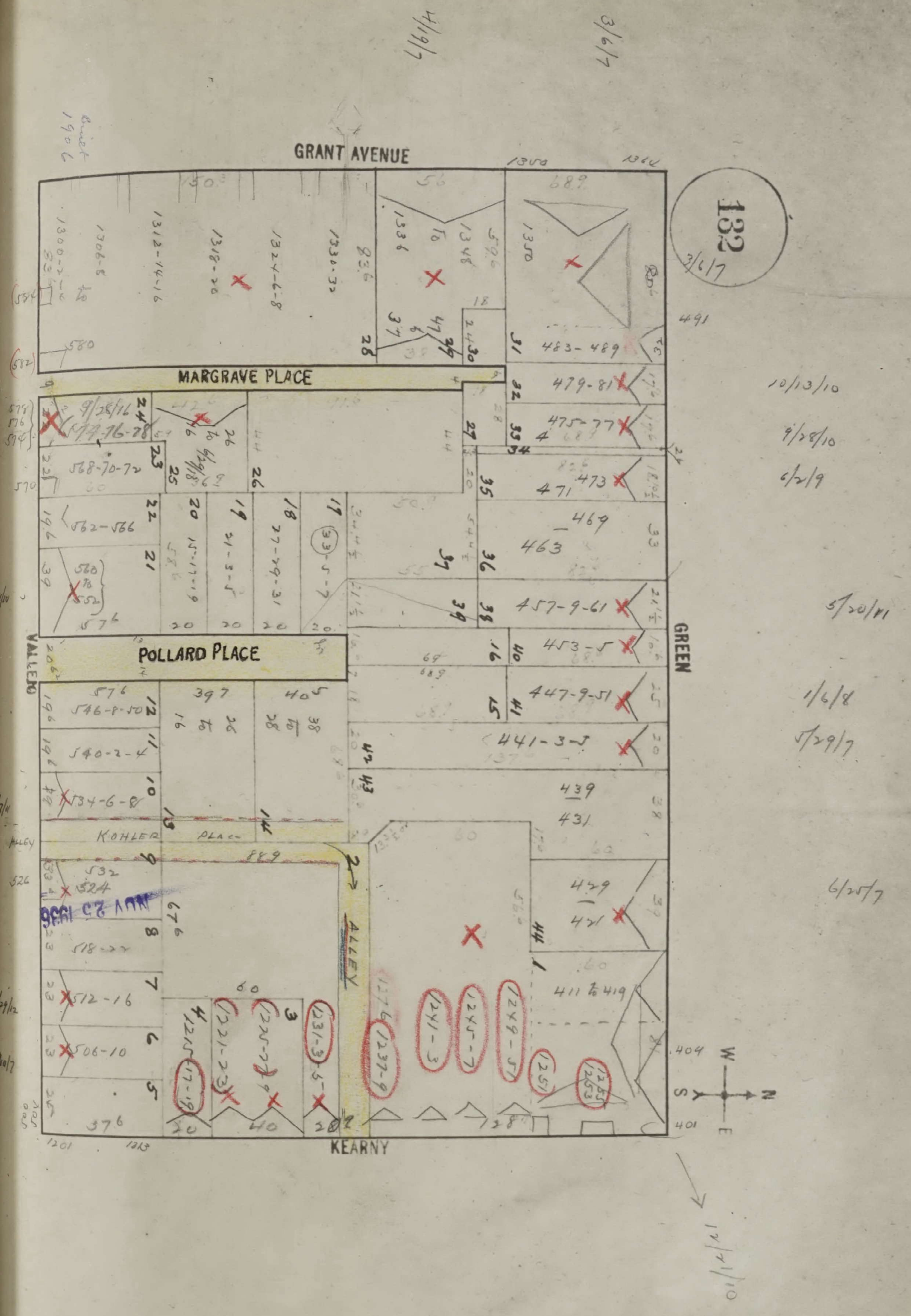
132
3/6/7
4/1/7
3/6/7
GRANT AVENUE
GREEN
KEARNY
VALLEJO
MARGRAVE PLACE
POLLARD PLACE
KOHLER PLACE
ALLEY
483-489
479-81
475-77
473
471
469
463
457-9-61
453-5
447-9-51
441-3-5
439
431
429
421
411 to 419
1350
1348
1336
1330-32
1324-6-8
1318-20
1312-14-16
1306-8
1300-2-4
580
578-76-78
568-70-72
562-566
560 to 552
546-8-50
540-2-4
534-6-8
532
524
518-22
512-16
506-10
376
397
405
1215-17-19
1221-23
1225-27-29
1231-3-5
1237-9
1241-3
1245-7
1249-51
1251
1253-55
NOV 23 1936
W
N
E
S
10/13/10
9/28/10
6/2/9
5/20/11
1/6/8
5/29/7
6/25/7
12/21/10

SAN FRANCISCO DEPARTMENT OF BUILDING INSPECTION
OFFICIAL COPY

900-922

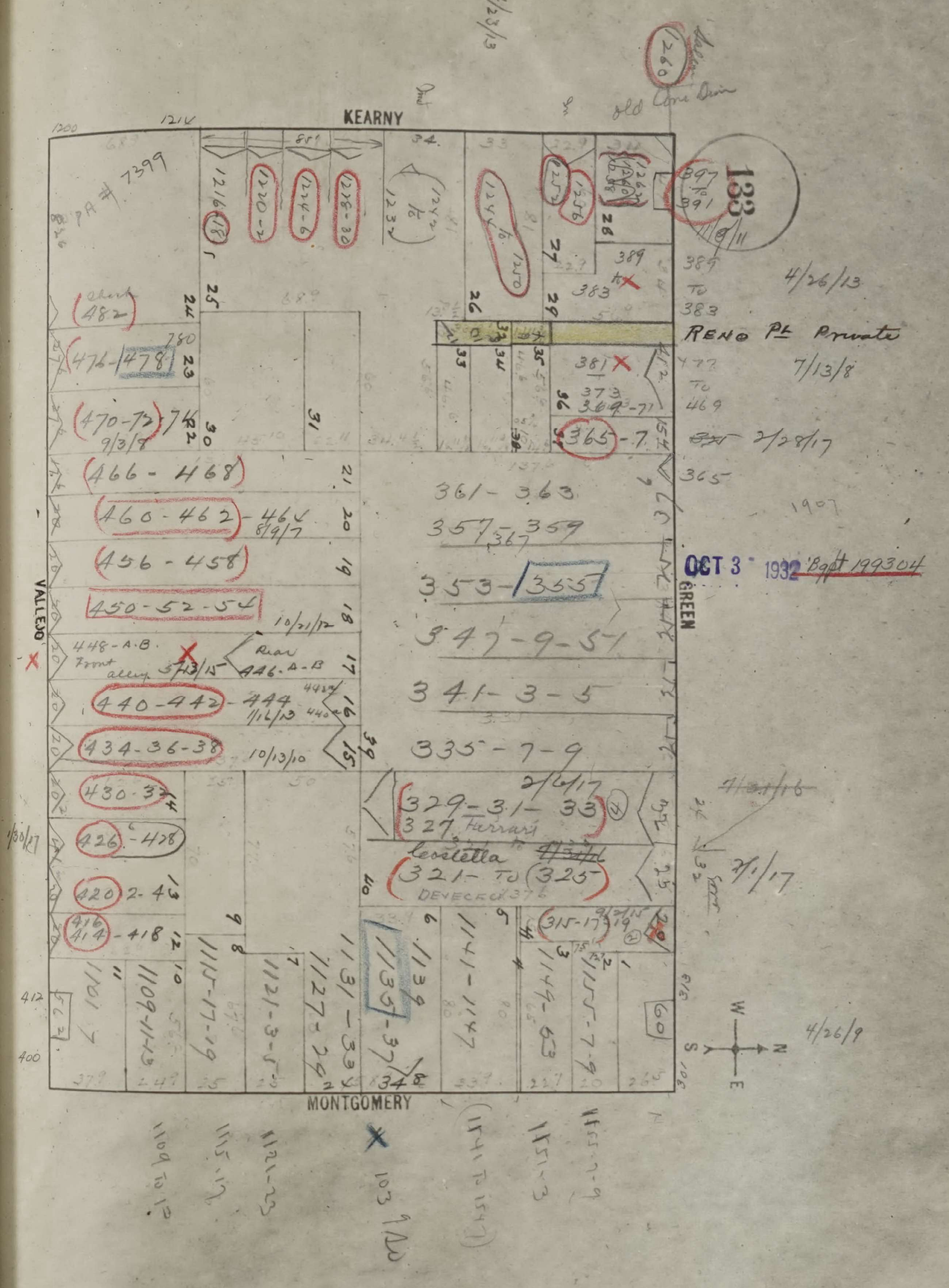
KEARNY
VALLEJO
GREEN
MONTGOMERY
133
1260
old Cone Dr
397 to 391
389 to 383
4/26/13
RENO PL Private
7/13/8
477 to 469
2/28/17
365
1907
OCT 3 1932 Bppt 199304
PA # 7399
482
476-478
470-72-74
9/3/7
466-468
460-462-464
8/19/7
456-458
450-52-54
10/21/12
448-A-B Front alley
Rear 446-A-B
440-442-444
1/16/13
434-36-38
10/13/10
430-32-34
426-428
420-2-4
414-418
1216-18
1220-4
1224-6
1228-30
1234
1242-50
1252
381
373
369-71
365-7
361-363
357-359
353-355
347-9-51
341-3-5
335-7-9
2/6/17
329-31-33
327 Ferrari
Costella
321 to 325
2/1/17
315-17
1101-7
1109-1113
1115-17-19
1121-3-5
1127-29
1131-33
1135-37
1141-1147
1149-53
1155-7-9
60
4/26/9
W N S E
1109 to 13
1115-17
1121-25
1031/2
1141 to 1147
1151-3
1155-9
4/22/13

SAN FRANCISCO
DBI
DEPARTMENT OF
BUILDING INSPECTION
OFFICIAL COPY

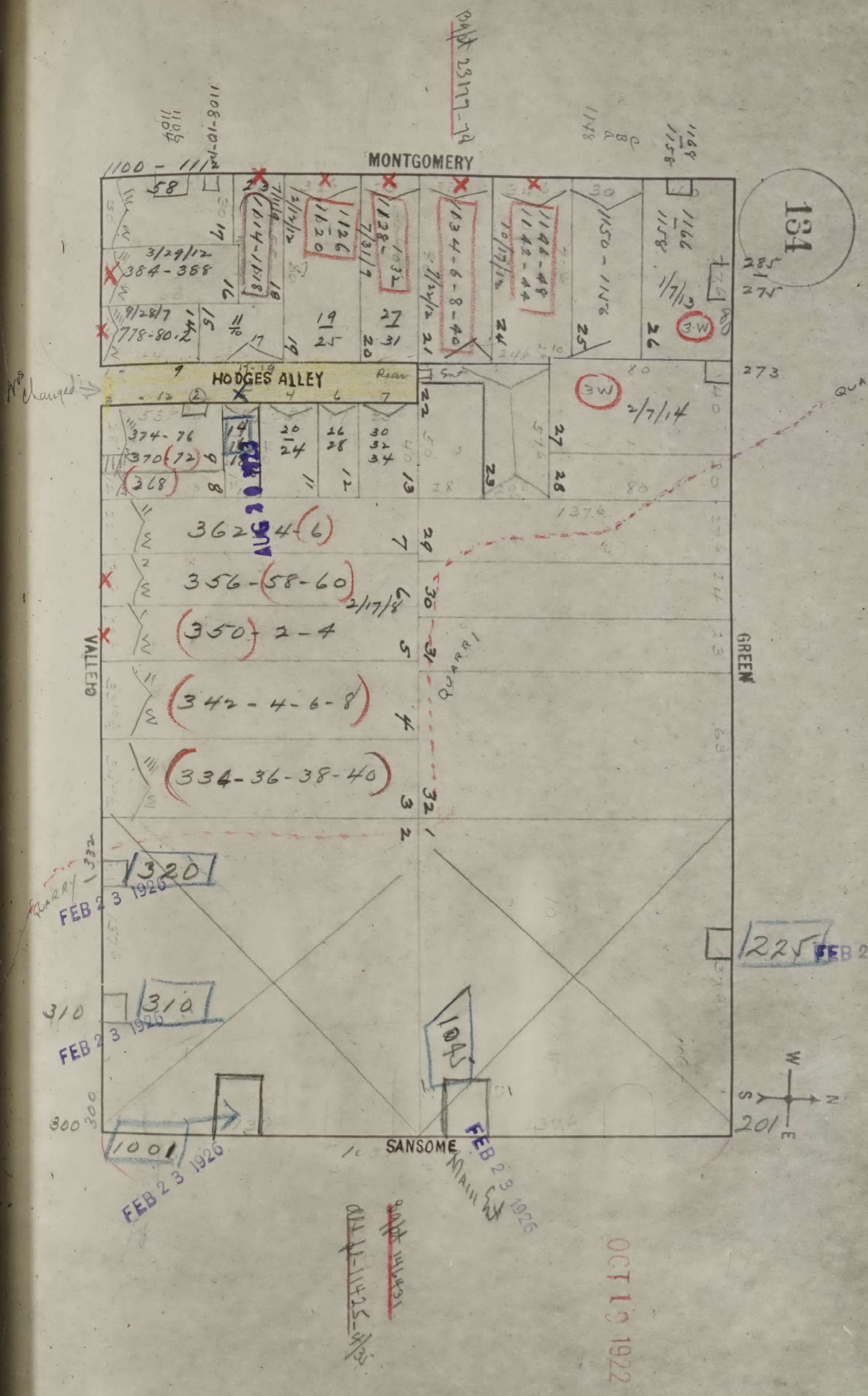
MONTGOMERY
HODGES ALLEY
VALLEJO
GREEN
SANSOME
QUARRY
1100 - 1111
58
3/29/12
384-388
9/28/7
778-80
1114-1118
1120
1126
1128-1132
7/31/7
1134-6-8-40
10/19/12
1146-48
1142-44
1150-1156
1166
1158
1/7/13
3W
285
275
273
3W
2/7/14
374-76
370(72)
368
362-4(6)
356-(58-60)
2/17/8
(350)-2-4
(342-4-6-8)
(334-36-38-40)
320
FEB 23 1926
310
FEB 23 1926
1001
FEB 23 1926
1043
FEB 23 1926
225
FEB 23 1926
201
300
OCT 19 1922
W
N
S
E

SAN FRANCISCO DEPARTMENT OF BUILDING INSPECTION
OFFICIAL COPY

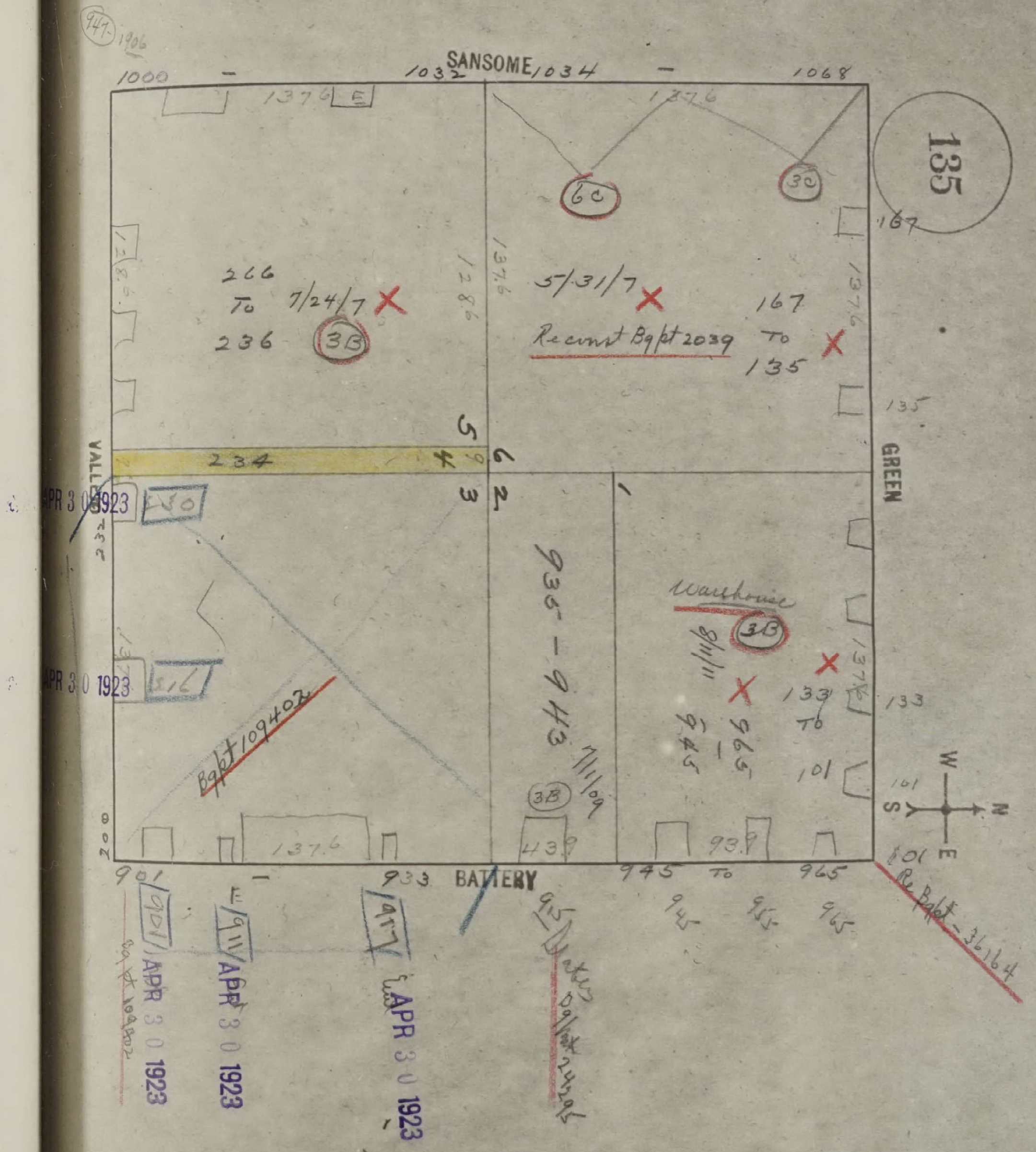
947 1906
SANSOME
1000
1032
1034
1068
1376
E
135
6C
3C
167
266 To 236
7/24/7
3B
1286
1376
5/31/7
Recnst Bg pt 2039
167 To 135
135
5
6
4
3
2
1
234
VALLEJO
GREEN
APR 30 1923
30
232
APR 30 1923
316
Bg pt 109402
935 – 943
7/11/09
3B
Warehouse
3B
8/11/11
965 – 945
133 To 101
133
101
W
N
S
E
200
1376
439
939
901
933
BATTERY
945 To 965
945
955
965
801
Re Bg pt – 36164
901
911
917
APR 30 1923
APR 30 1923
APR 30 1923
Bg pt 109402
925
Bg pt 24295

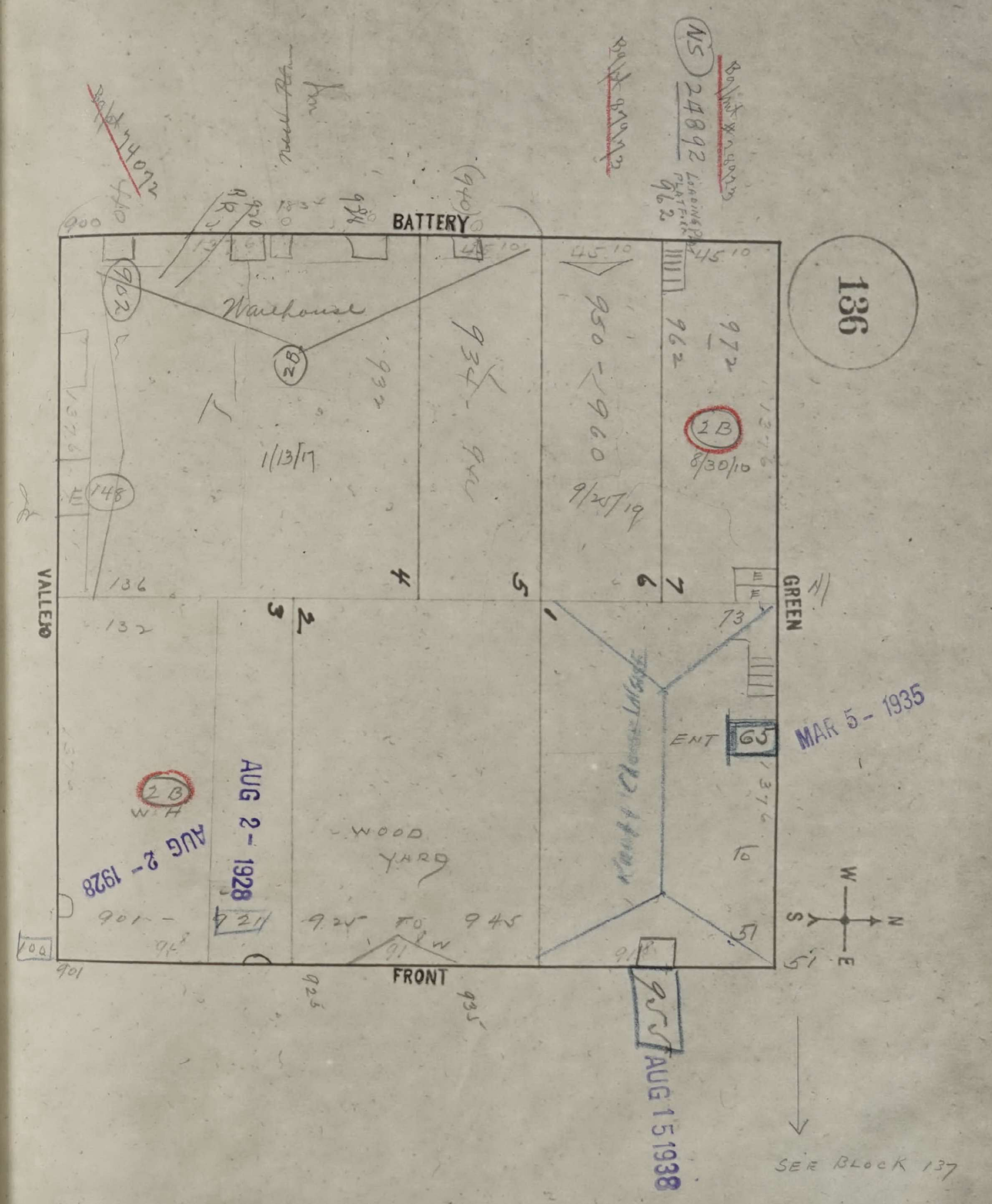
136
BATTERY
FRONT
VALLEJO
GREEN
Warehouse
WOOD YARD
Warehouse
2B
W.H.
ENT
63
NS 24892
962
972
950 - 960
934 - 940
900
901
925
935
945
51
73
132
136
148
1/13/17
9/21/19
6/30/10
1
2
3
4
5
6
7
AUG 2 - 1928
AUG 2 - 1928
MAR 5 - 1935
AUG 15 1938
W
E
N
S
SEE BLOCK 137

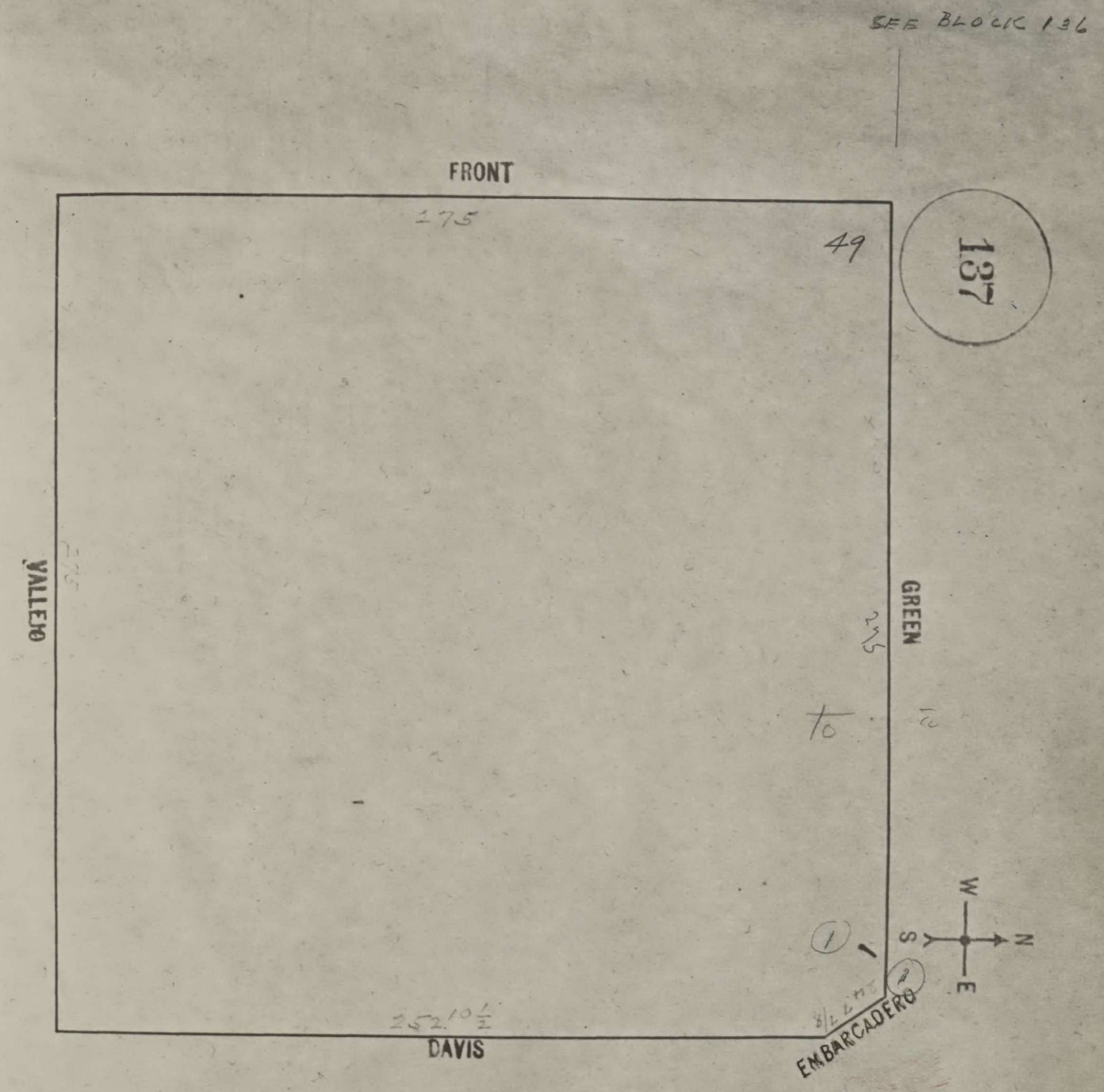
SEE BLOCK 136
FRONT
175
49
137
VALLEJO
GREEN
275
10
1
252 10½
DAVIS
EMBARCADERO
W
N
S
E

SAN FRANCISCO
DBI
DEPARTMENT OF
BUILDING INSPECTION
OFFICIAL COPY

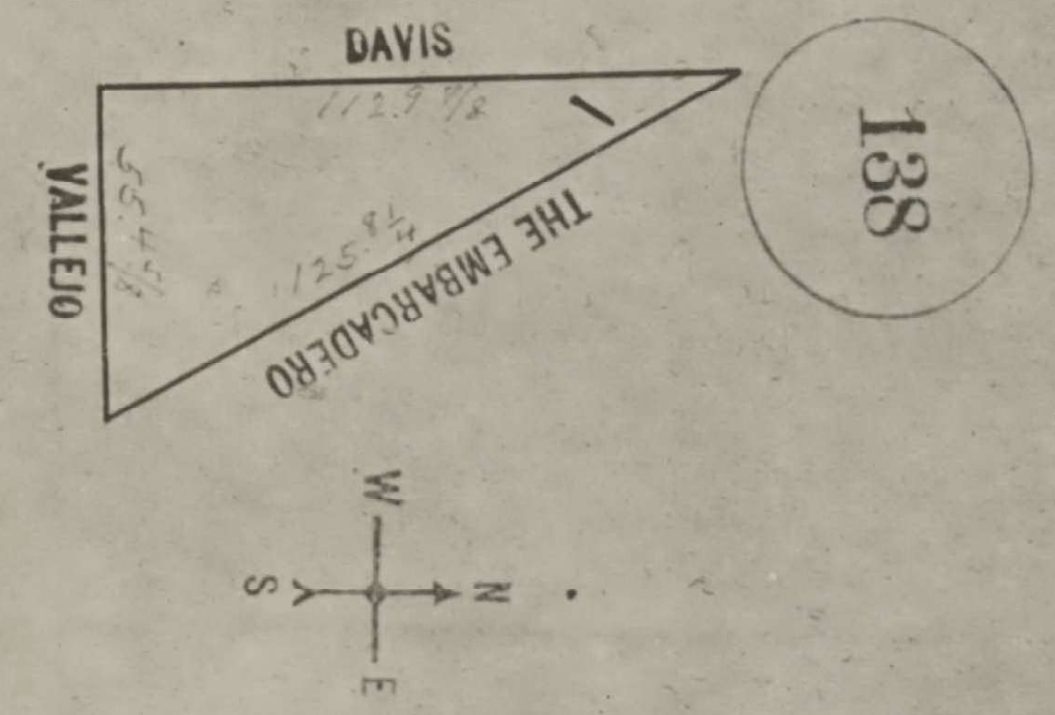
138
DAVIS
VALLEJO
THE EMBARCADERO
1
112.9 5/8
55.4 5/8
125.8 1/4
W
N
E
S

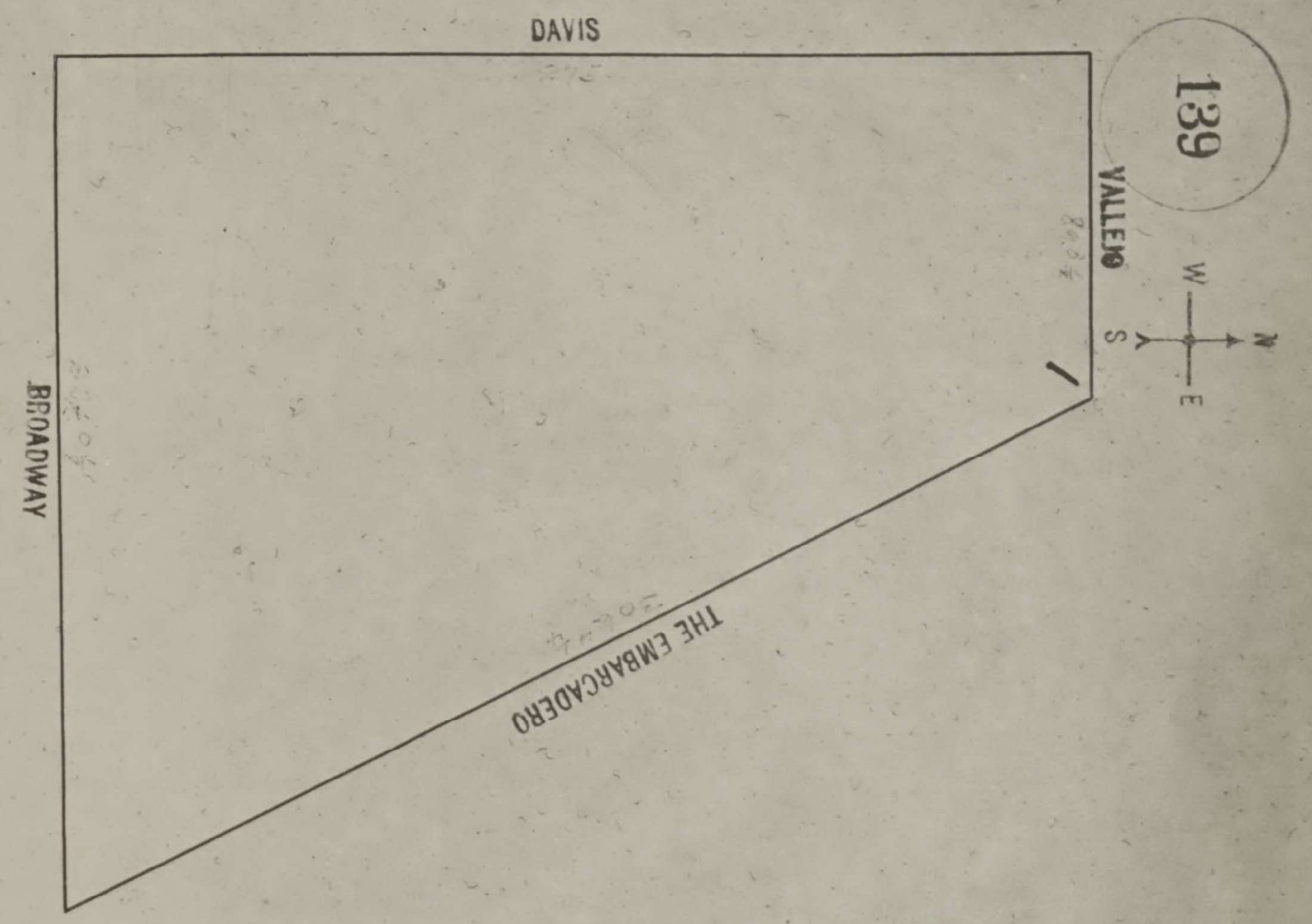
139
DAVIS
VALLEJO
BROADWAY
THE EMBARCADERO
N
S
E
W
1

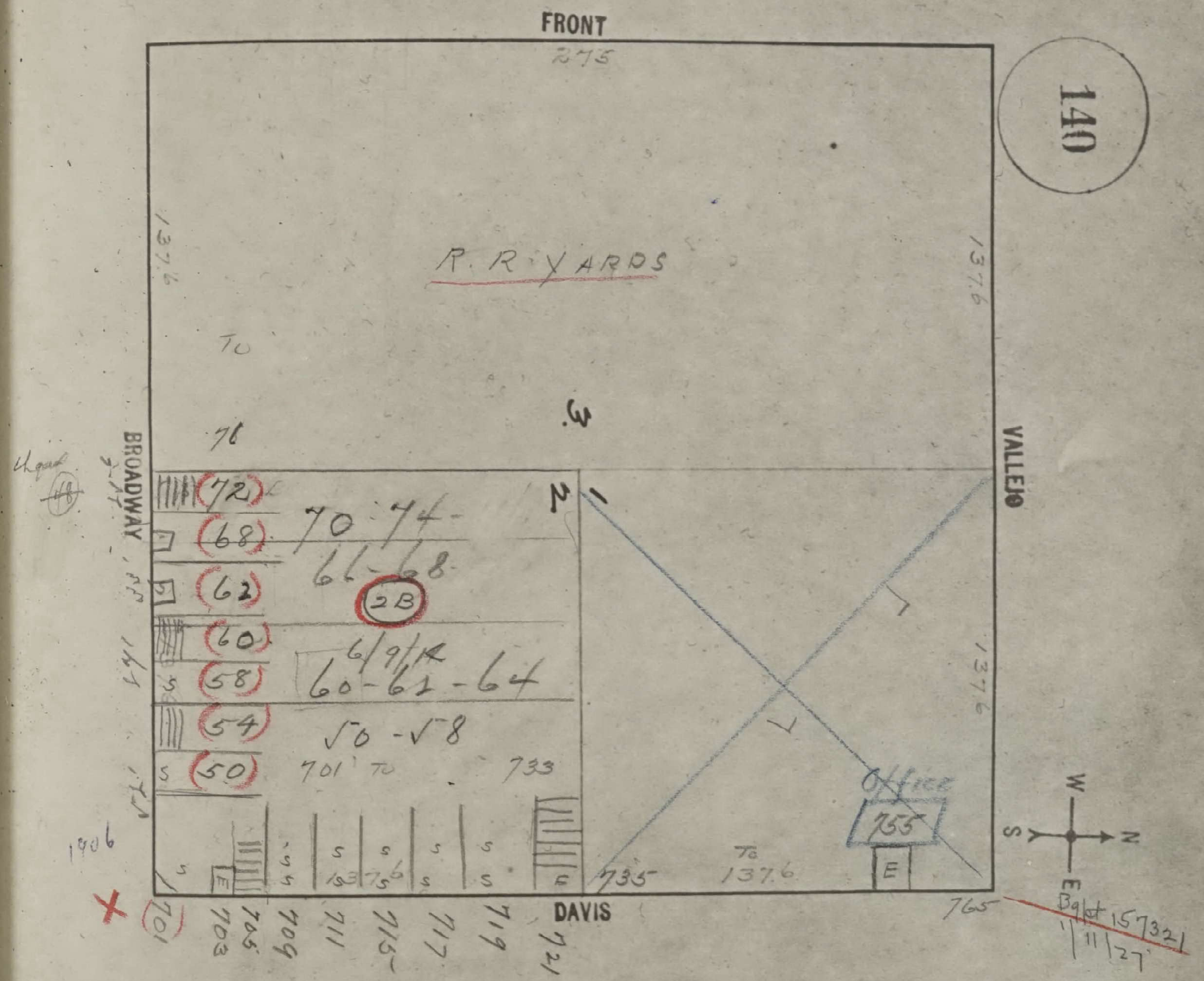
FRONT
275
140
R. R. YARDS
137.6
TO
76
3
BROADWAY
VALLEJO
72
68
62
60
58
54
50
70-74
66-68
2B
6/9/14
60-61-64
50-58
701 TO 733
2
1
Office
755
E
S
735
TO
137.6
1906
DAVIS
701
703
705
709
711
715
717
719
721
765
Bldg 157321
1/11/27
W
S
N
E

SAN FRANCISCO
DBI
DEPARTMENT OF
BUILDING INSPECTION
OFFICIAL COPY

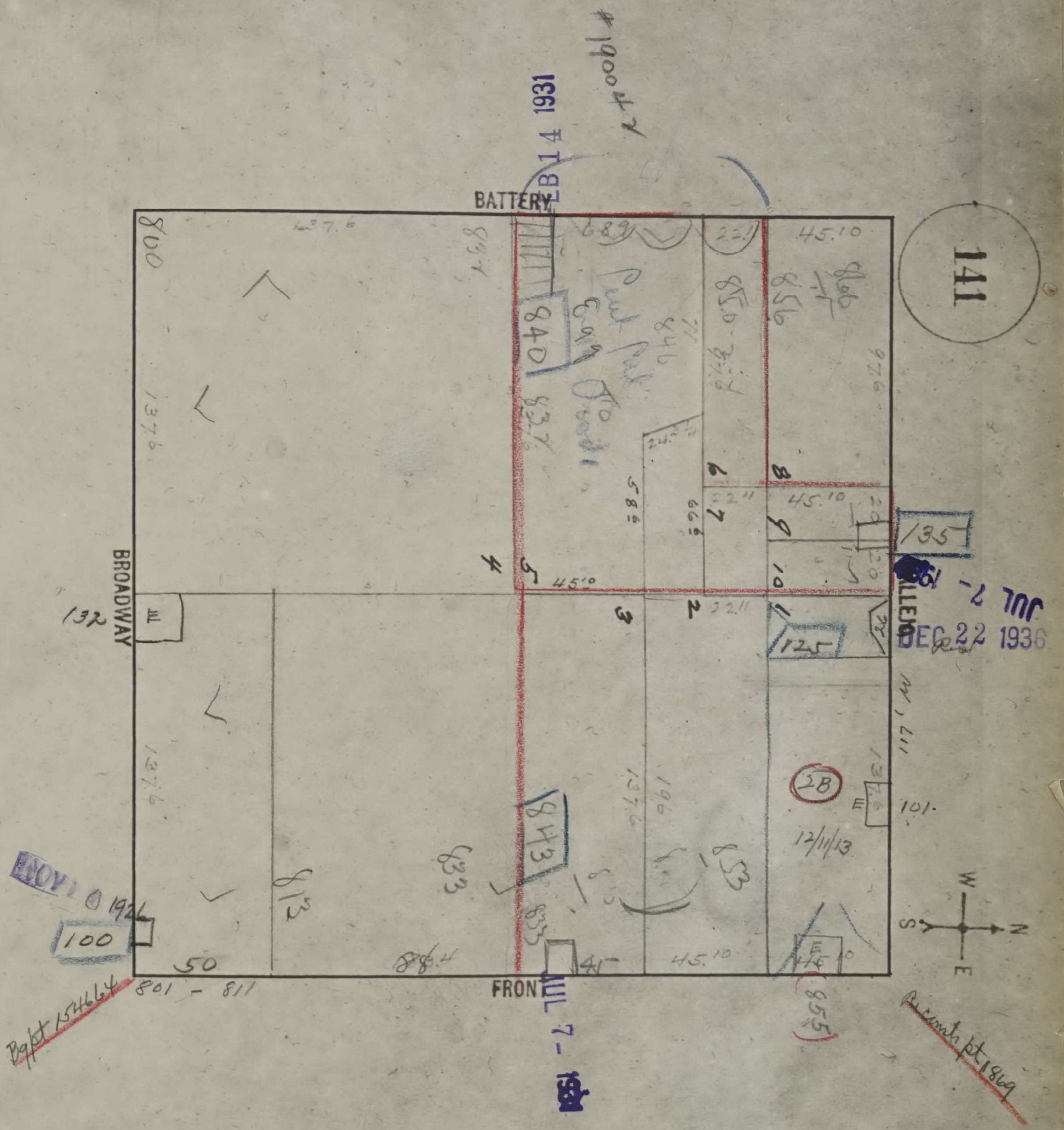
141
BATTERY
BROADWAY
VALLEJO
FRONT
#190047
FEB 14 1931
JUL 7-1931
DEC 22 1936
NOV 10 1926
840
843
135
125
100
800
801 - 811
132
856
833
853
855
45.10
137.6
50
12/11/13
W
N
S
E

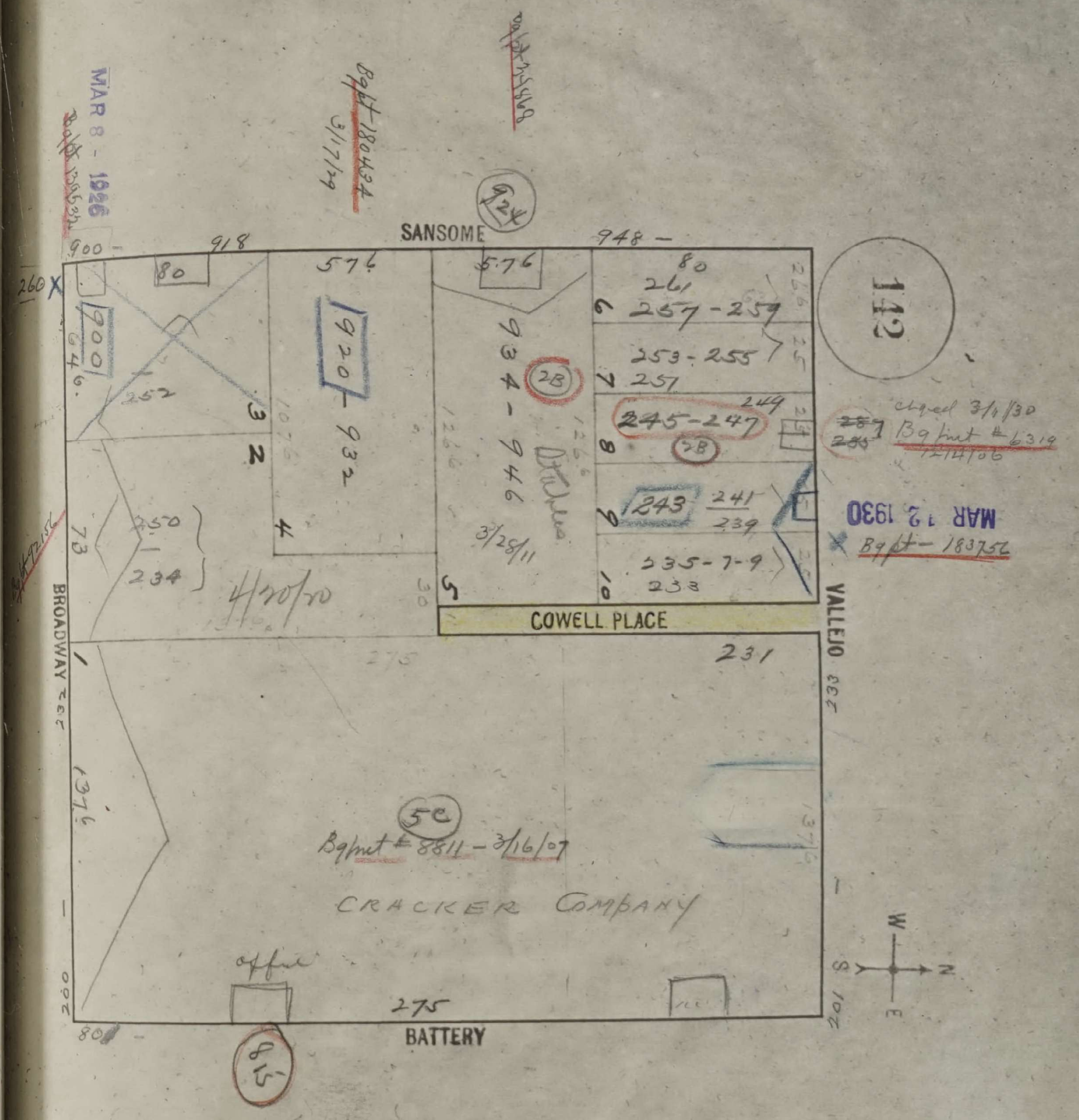
MAR 8 - 1926
~~Bg pt 139632~~
~~Bg pt 180434~~
3/17/49
~~Bg pt 34468~~
92X
SANSOME
900
918
948
260
80
576
900
920 - 932
646
252
3
2
4
1
250
234
73
4/20/20
5.76
934 - 946
2B
3/28/11
5
6
7
8
9
10
80
261
257 - 259
253 - 255
257
249
245-247
2B
243
241
239
235-7-9
233
30
142
~~257~~
~~255~~
chged 3/1/30
Bg Pmt # 6319
1214/06
MAR 12 1930
Bg pt - 183752
COWELL PLACE
VALLEJO
231
233
BROADWAY
~~Bg pt 92156~~
137½
5C
Bg Pmt # 8811 - 3/16/07
CRACKER COMPANY
office
275
BATTERY
801
815
W
S
N
E
201

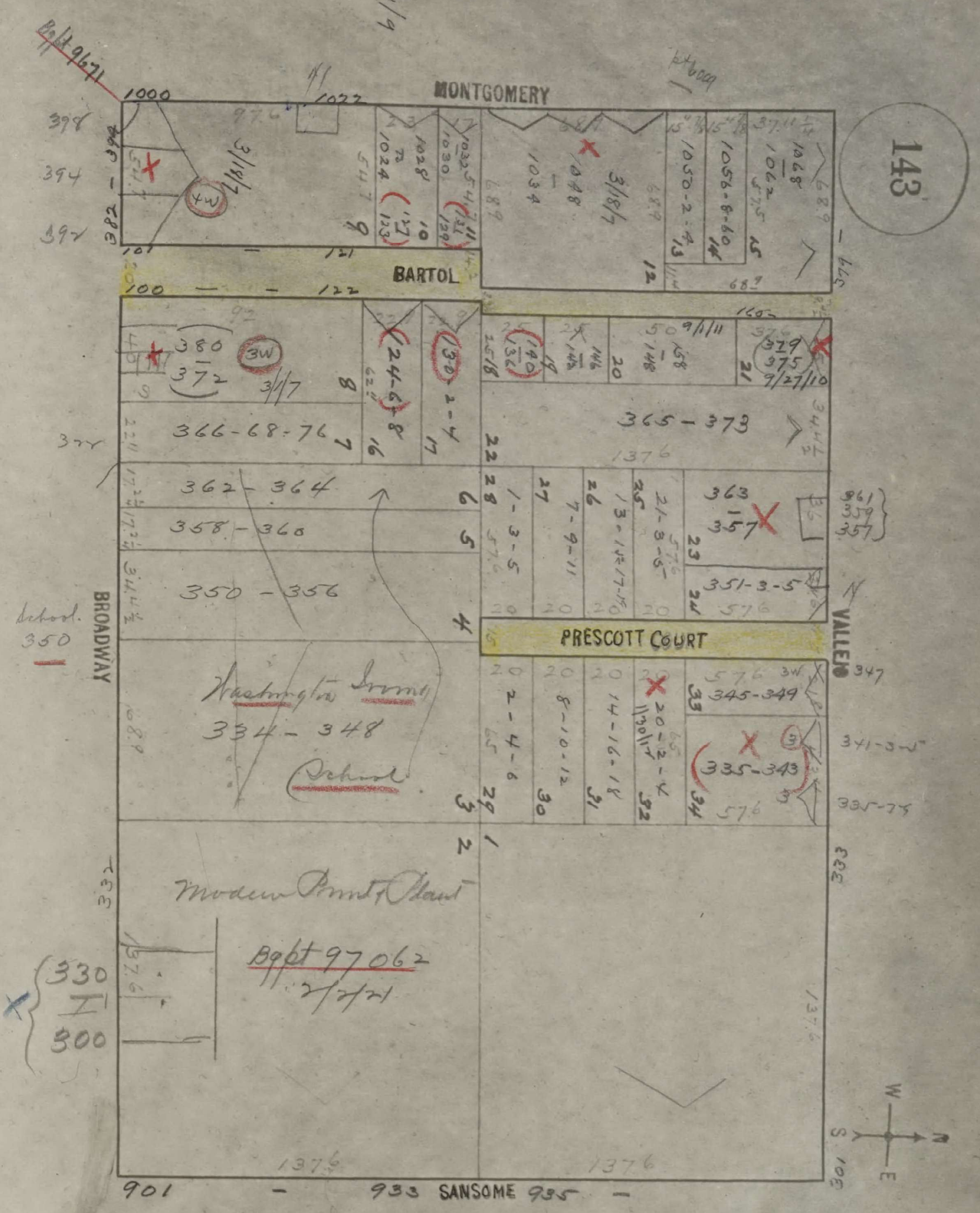
143
MONTGOMERY
BARTOL
PRESCOTT COURT
BROADWAY
VALLEJO
SANSOME
1000
1022
1024
1028
1030
1034
1050-2-4
1056-8-60
1062
1068
398
394
382 - 390
380
372
3W
4W
366-68-76
362 - 364
358 - 360
350 - 356
School
350
Washington Grammar
334 - 348
School
Modern Print Plant
Bldg Pt 97062
2/2/21
330
300
365 - 373
379
375
9/27/10
363
357
361
359
357
351-3-5
345-349
341-3-5
335-343
335-75
333
1-3-5
7-9-11
13-15-17
21-3-5
2-4-6
8-10-12
14-16-18
20-2-4
101
121
100
122
901
933
935
1376
576
20
W
S
E
N

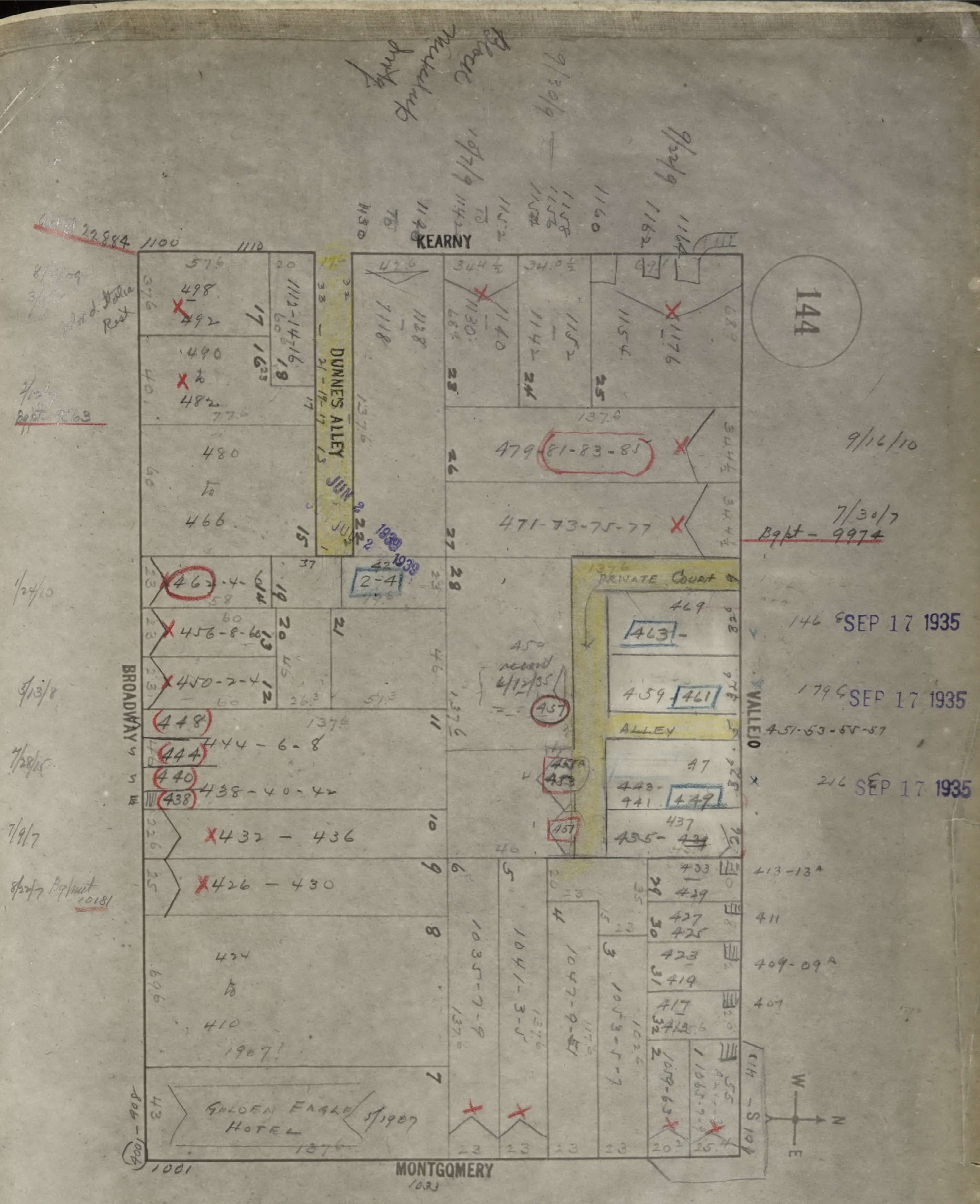
144
KEARNY
BROADWAY
MONTGOMERY
VALLEJO
DUNNE'S ALLEY
PRIVATE COURT
ALLEY
GOLDEN EAGLE HOTEL
5/1907
Block Mitchell Jnty
9/30/9
10/7/9
9/22/9
22884
1100
1110
1130
1140
1142
1152
1158
1160
1162
1164
498
492
490
482
480 to 466
1112-14-16
1118
1128
1130
1140
1142
1152
1154
1176
479-81-83-85
471-73-75-77
467-4-6
456-8-60
450-2-4
448
444-6-8
444
440
438
438-40-42
432 - 436
426 - 430
424 to 410
1907
2-4
463
459
461
469
457
455A
453
443-441
449
437
435-437
433
429
427
425
423
419
417
413
1035-7-9
1041-3-5
1047-9-51
1053-5-7
1059-63
1065
1001
1023
906-908
9/16/10
7/30/7
Bg pt - 9974
Bg pt - 9563
1/24/10
5/13/8
7/28/15
7/9/7
8/22/7 Bg/mit 10181
454 recent 6/12/35
146 SEP 17 1935
1796 SEP 17 1935
216 SEP 17 1935
451-53-55-57
413-13A
411
409-09A
407
JUN 22 1939
W
N
E
S

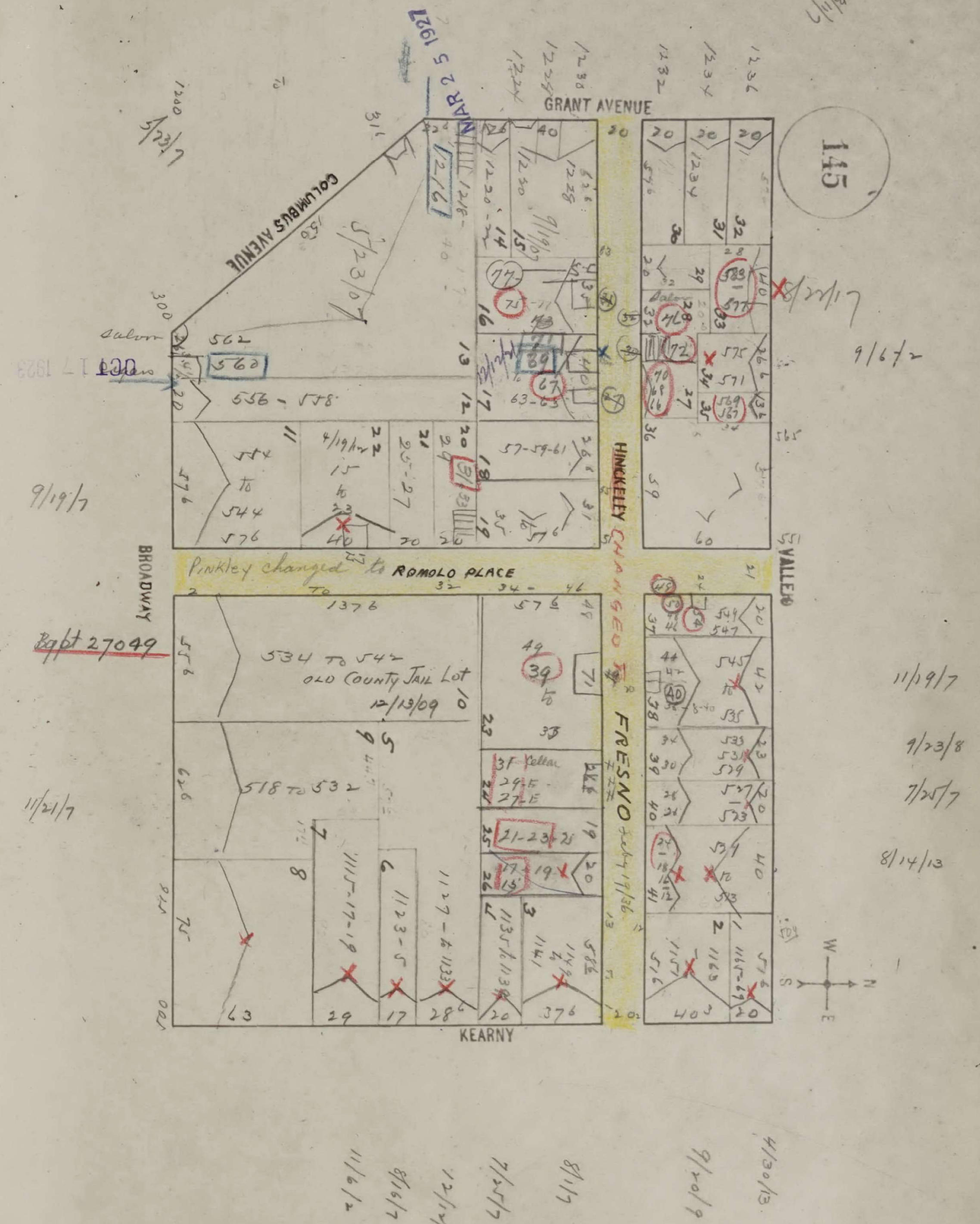
145
GRANT AVENUE
COLUMBUS AVENUE
BROADWAY
KEARNY
VALLEJO
HINCKLEY CHANGED TO FRESNO
Pinkley changed to ROMOLO PLACE
MAR 25 1927
OCT 17 1929
560
556 – 558
562
Saloon
534 to 542
OLD County Jail Lot
12/13/09
518 to 532
Rept 27049
5/23/07
9/19/7
11/21/7
9/6/7
11/19/7
9/23/8
7/25/7
8/14/13
4/30/13
W
S
N
E

SAN FRANCISCO DBI DEPARTMENT OF BUILDING INSPECTION
OFFICIAL COPY

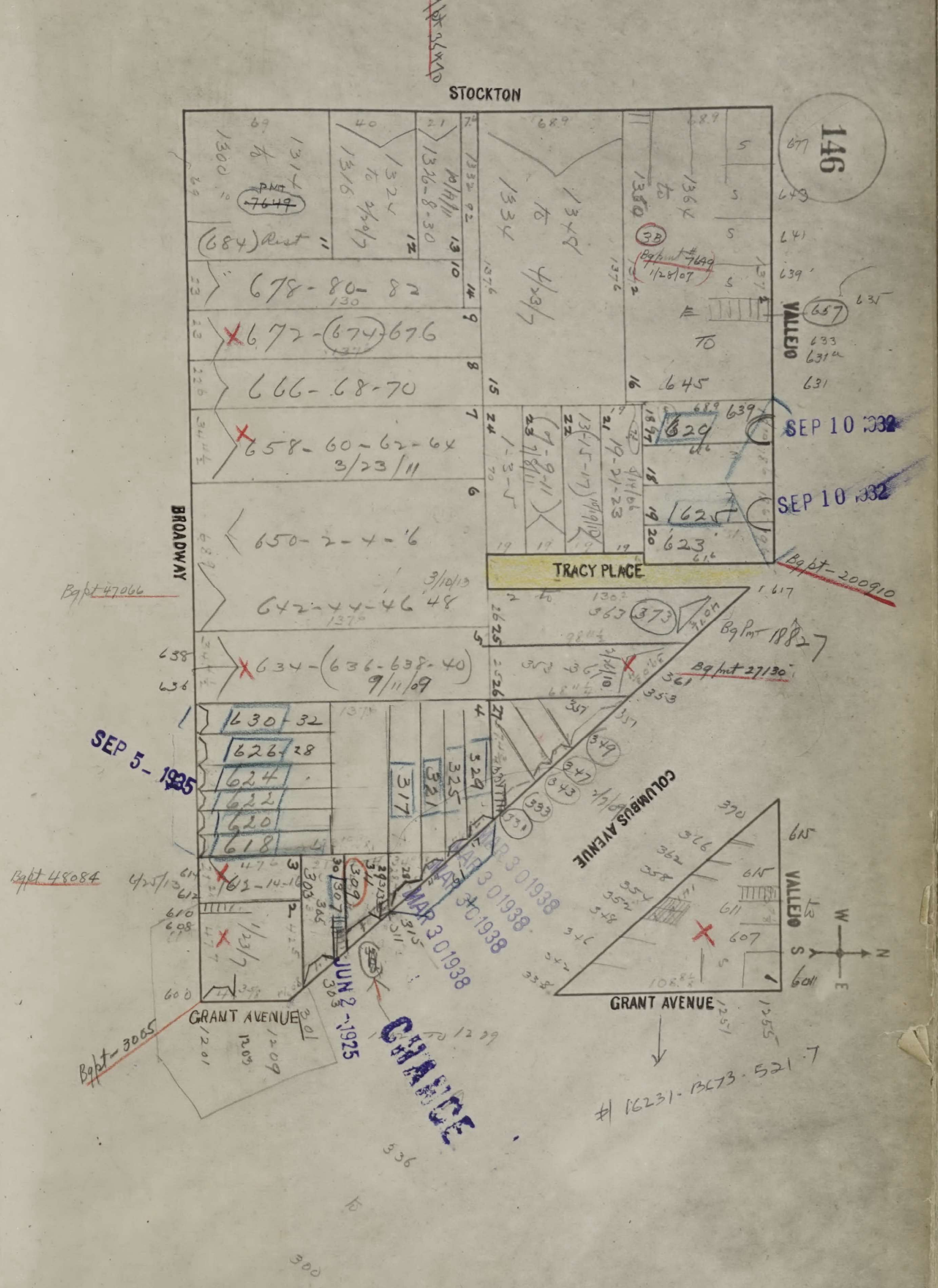
STOCKTON
BROADWAY
VALLEJO
TRACY PLACE
COLUMBUS AVENUE
GRANT AVENUE
GRANT AVENUE
VALLEJO
W
N
S
E
1300 to 1314
1316 to 1324
1334 to 1342
1350 to 1364
(684) Rest
678-80-82
672-(674)-676
666-68-70
658-60-62-64 3/23/11
650-2-4-6
642-44-46 48
634-(636-638-40) 9/11/09
630-32
626-28
624
622
620
618
317
321
325
329
645
629
625
623
373
349
347
343
333
331
607
611
615
SEP 10 1932
SEP 10 1932
SEP 5 - 1925
JUN 2 - 1925
MAR 30 1938
MAR 30 1938
MAR 30 1938
MAR 30 1938
CHANCE
Bg pt 47066
Bg pt 48084
Bg pt 3065
Bg pt 200910
Bg Pmt 18827
Bg pmt 27130
Bg pt 7649
#16231 - BC73 - 521 - 7

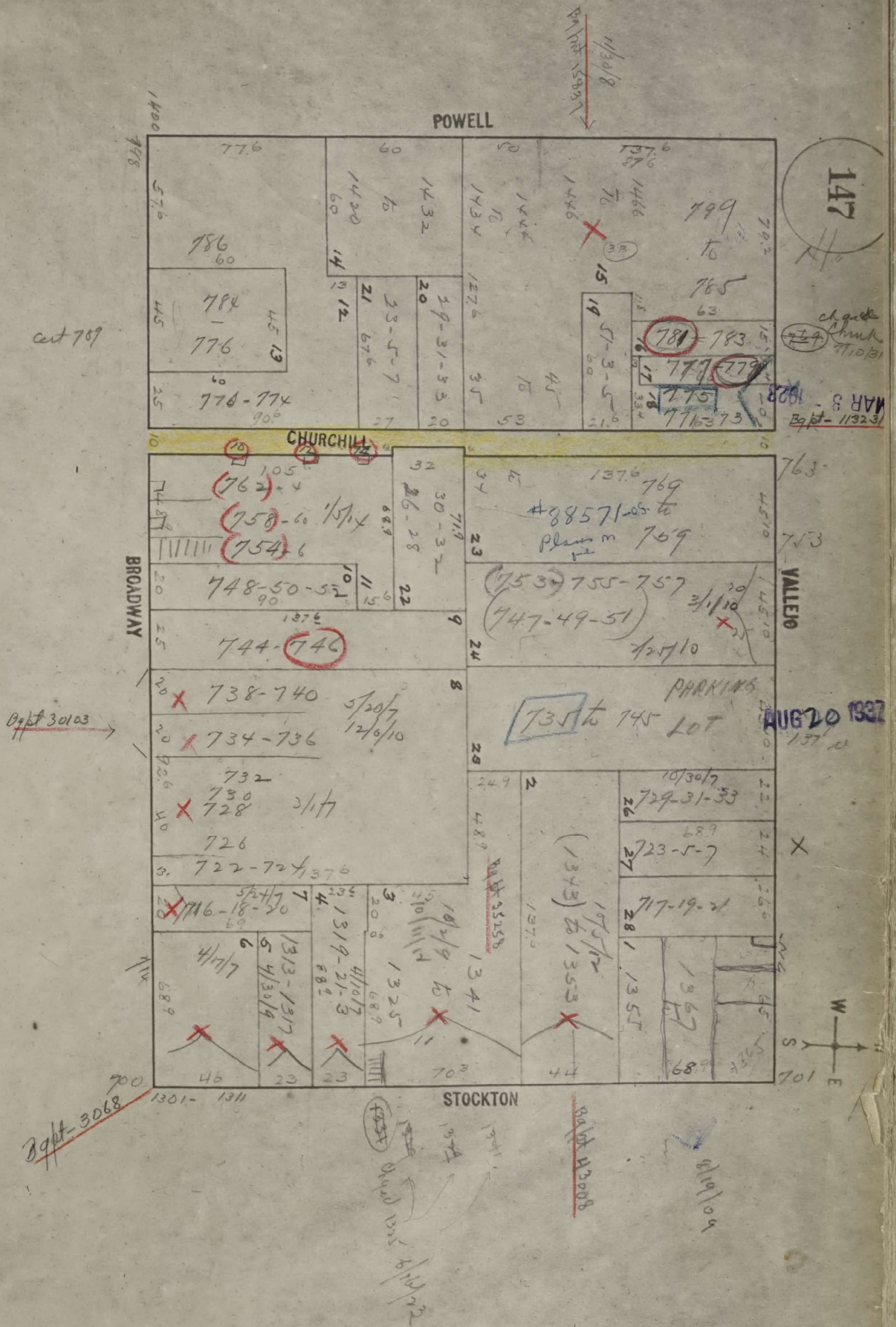
147
POWELL
CHURCHILL
BROADWAY
VALLEJO
STOCKTON
W
S
E
786
784 – 776
776-774
1420 to 1432
1434 to 1444
1446 to 1466
799 to 785
781-783
777-779
775
771-773
chg adr Church 7/10/31
MAR 3 - 1928
Bgpt- 113231
Bgpt 15937 11/30/18
cert 769
762-4
758-60
754-6
748-50-52
744-746
738-740
734-736
732
730
728
726
722-724
716-18-20
26-28
30-32
#88571-05 to 769
Plans in file
763
753
755-757
747-49-51
3/1/10
1/25/10
PARKING
735 to 745 LOT
AUG 20 1937
729-31-33
723-5-7
717-19-21
1313-1317
1319-21-3
1325 to 1341
(1343) to 1353
1355
1367
1365
1301- 1311
Bgpt 30103
Bgpt-3068
Bgpt 35258
Bgpt 43008
5/20/7
12/6/10
3/1/7
4/17/7
4/30/9
4/10/7
10/11/12
10/5/12
10/30/7
5/24/7
8/19/09
8/16/22
701
900
763
753

SAN FRANCISCO
DBI
DEPARTMENT OF
BUILDING INSPECTION
OFFICIAL COPY

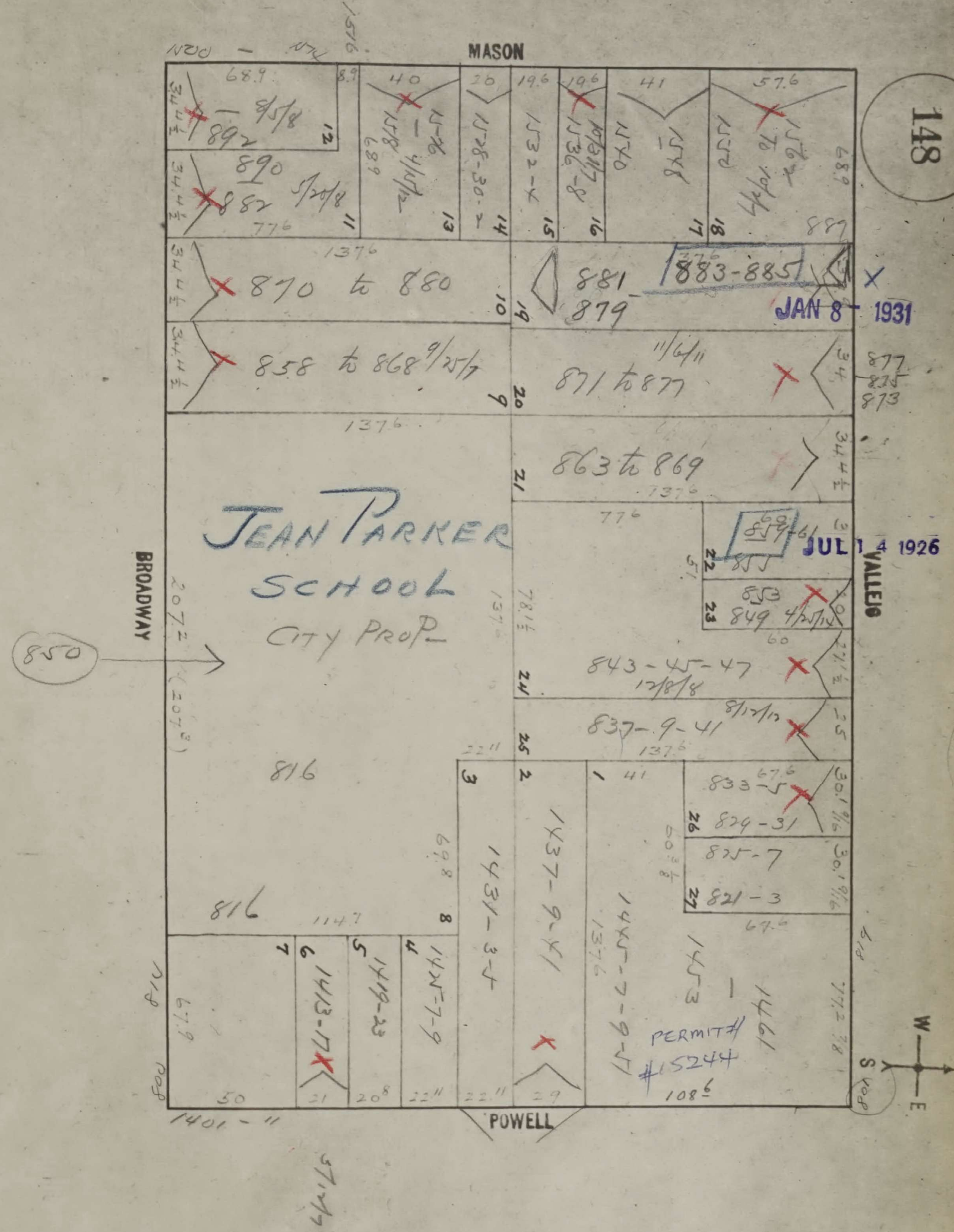
MASON
BROADWAY
VALLEJO
POWELL
JEAN PARKER
SCHOOL
CITY PROP
850
816
816
892
8/5/8
890
882
5/24/8
870 to 880
858 to 868 9/25/7
881
879
883-885
JAN 8 1931
871 to 877
877
875
873
863 to 869
859
855
JUL 14 1926
853
849
843-45-47
12/8/8
837-9-41
833-5
829-31
825-7
821-3
1431-3-5
1437-9-41
1445-7-9-51
1453
1461
1413-17
1419-23
1425-7-9
1401-11
1528-30-2
1532-4
1536-8
1540
1548
1550
PERMIT#
#15244
137 6
77 6
68 9
W
N
S
E

SAN FRANCISCO DBI DEPARTMENT OF BUILDING INSPECTION
OFFICIAL COPY

NOV 16 1922

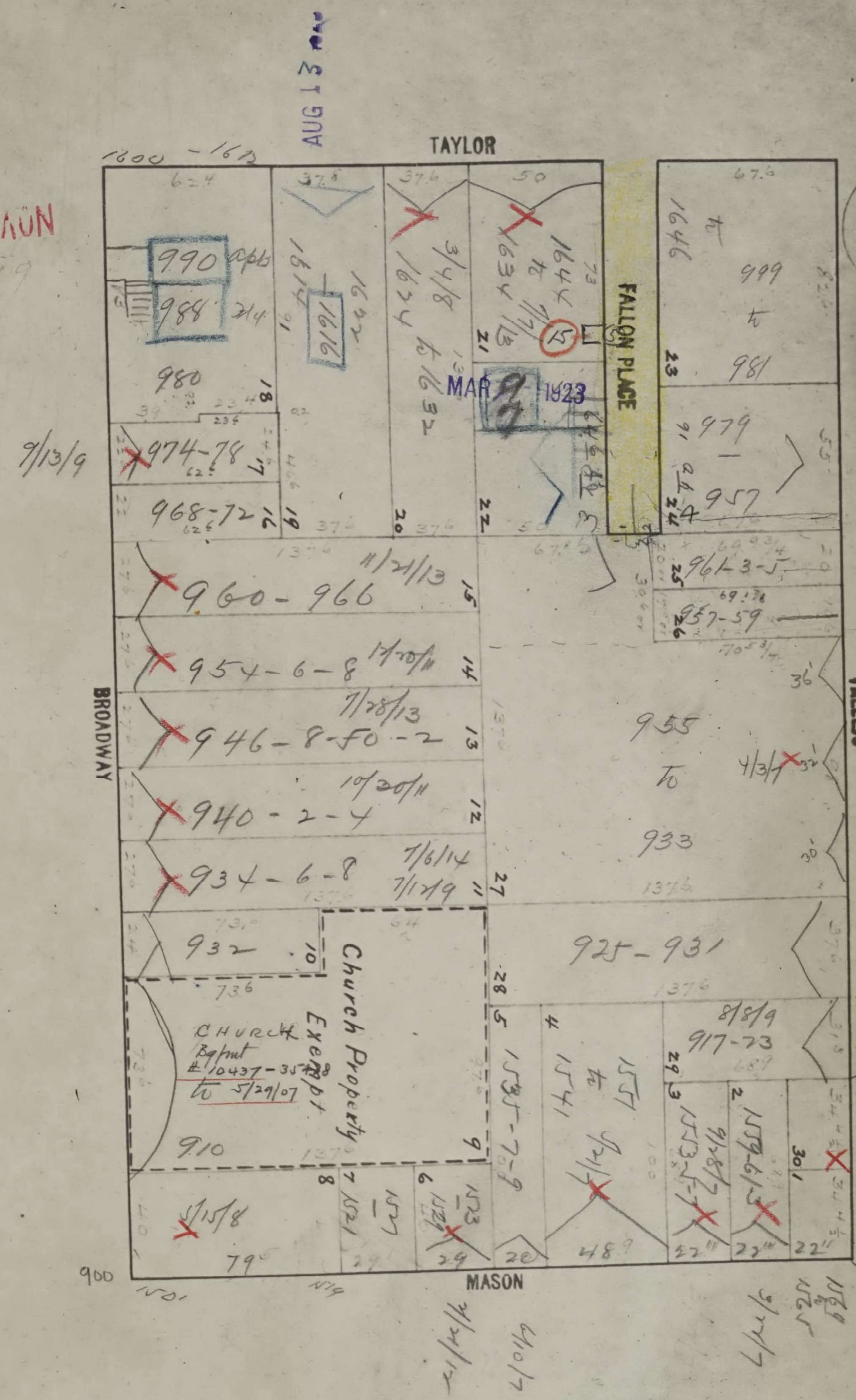
AUG 13
TAYLOR
1600 – 1613
990
988
980
1616
1614
1622
3/4/8
1624 to 1632
1644 to 1634
15
MAR 1923
FALLON PLACE
1646 to 999 to 981
979
957
9/13/9
974-78
968-72
961-3-5
957-59
11/21/13
960-966
11/20/11
954-6-8
7/28/13
946-8-50-2
10/20/11
940-2-4
7/6/14
7/17/19
934-6-8
BROADWAY
955 to 933
4/3/1
VALLEJO
932
Church Property Exempt
CHURCH Bg.Pmt #10437-3578 to 5/29/07
910
925-931
8/8/9
917-73
1535-7-9
1541
1557 to
1553-5-7
1559-61-3
5/15/8
1521
1523
915
909
907
901
900
MASON
W
E
S

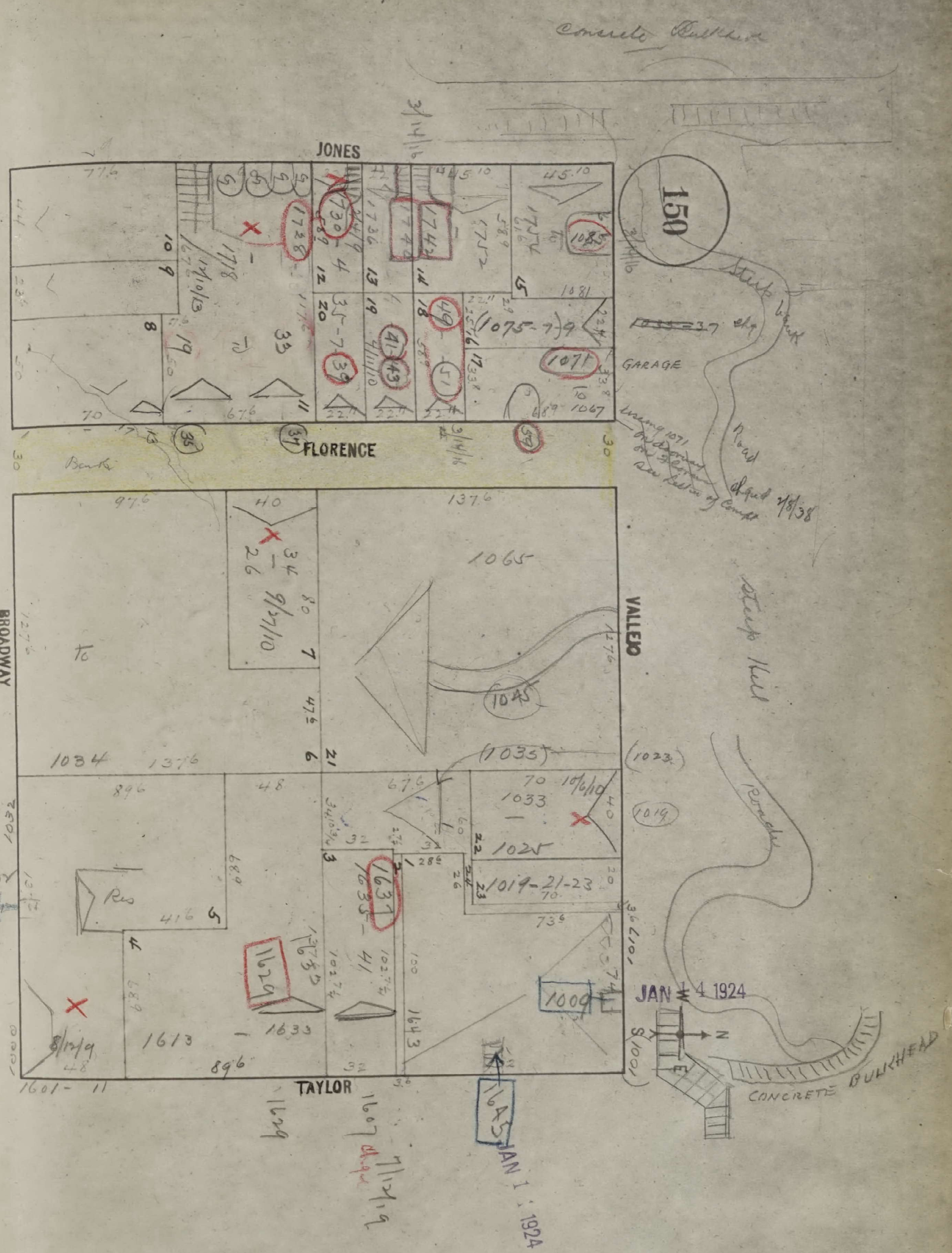
Concrete Bulkhead
JONES
FLORENCE
BROADWAY
VALLEJO
TAYLOR
GARAGE
Res
Steep Hill
Road
CONCRETE BULKHEAD
1728
1730
1742
1085
1075-7-9
1071
1067
1065
1045
1035
1033
1025
1019-21-23
1009
1020
1034
1629
1637
1633
1613
1601-11
1643
1607 dup 7/17/19
3/14/16
9/27/10
10/6/10
3/14/19
8/4/38
1/17/24

JAN 4 1924

JAN 4 1924

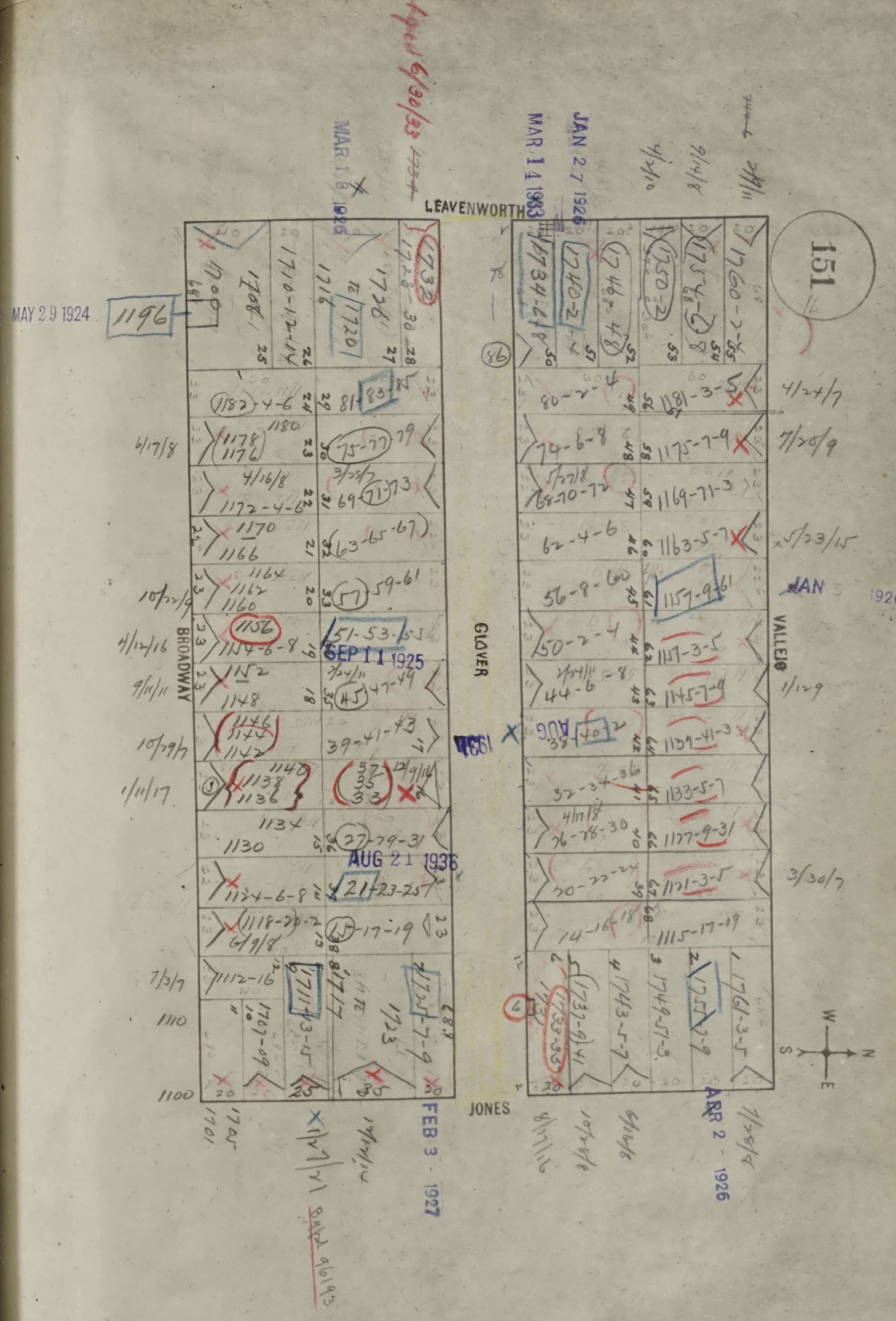
151
LEAVENWORTH
JONES
BROADWAY
VALLEJO
GLOVER
MAY 29 1924
1196
MAR 18 1926
JAN 27 1926
MAR 14 1933
SEP 11 1925
AUG 21 1936
FEB 3 1927
APR 2 1926
JAN 5 1926
1100
1110
W
N
S
E

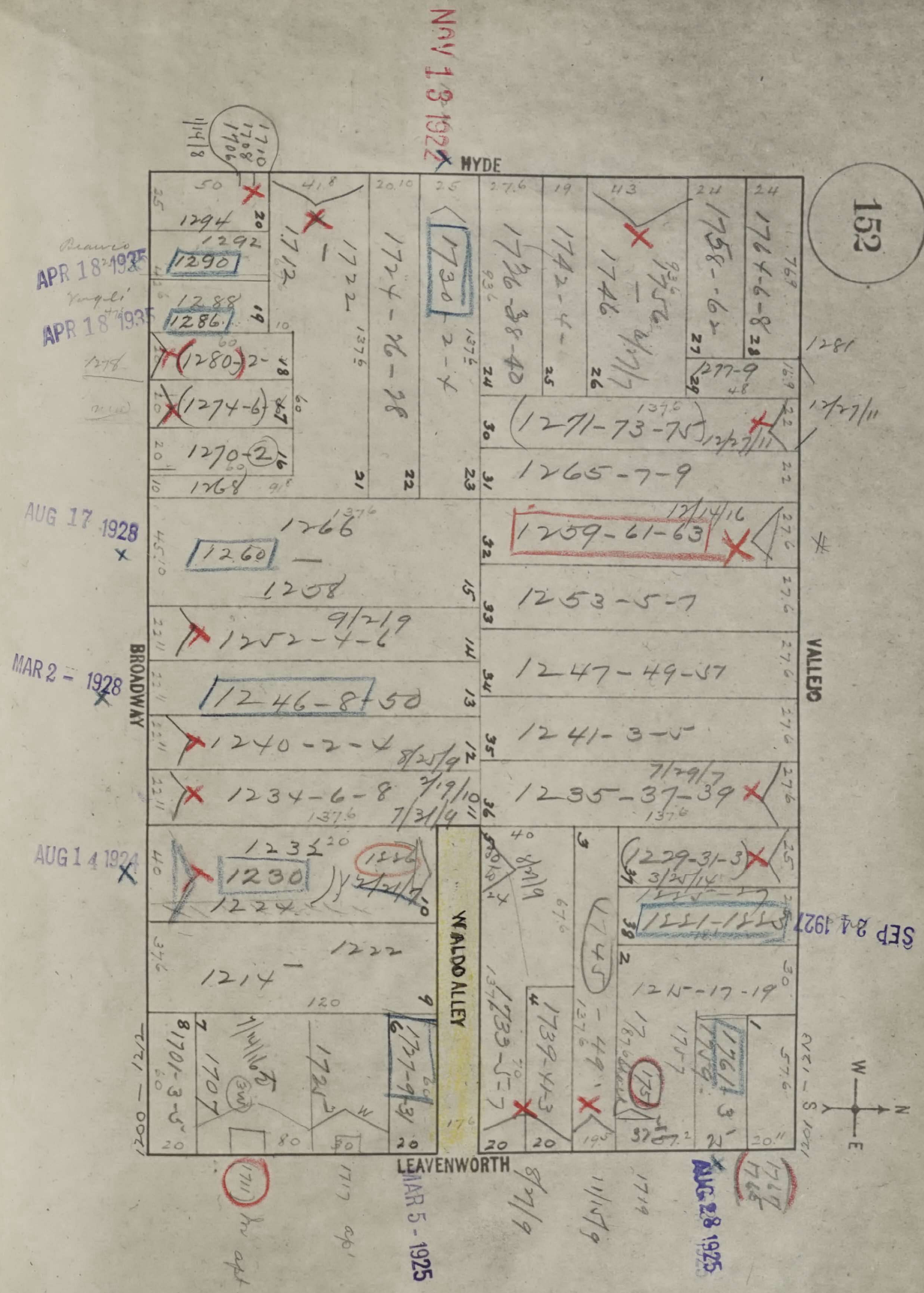
HYDE
VALLEJO
BROADWAY
LEAVENWORTH
WALDO ALLEY
NOV 13 1922
APR 18 1935
APR 18 1935
AUG 17 1928
MAR 2 - 1928
AUG 14 1924
SEP 24 1927
MAR 5 - 1925
AUG 28 1925
1294
1292
1290
1288
1286
1280-2
1274-6
1270-2
1268
1266
1260
1258
1252-4-6
1246-8-50
1240-2-4
1234-6-8
1232
1230
1226
1224
1222
1214
1712
1722
1724-26-28
1730
1736-38-40
1742-4
1746
1756
1758-6
1764-6-8
1281
1271-73-75
1265-7-9
1259-61-63
1253-5-7
1247-49-51
1241-3-5
1235-37-39
1229-31-3
1221-1223
1215-17-19
1701-3-5
1707
1725
1727-9
1733-5-7
1739-41-3
1745
1749
1761
1767
W
N
S
E

SAN FRANCISCO DBI DEPARTMENT OF BUILDING INSPECTION
OFFICIAL COPY

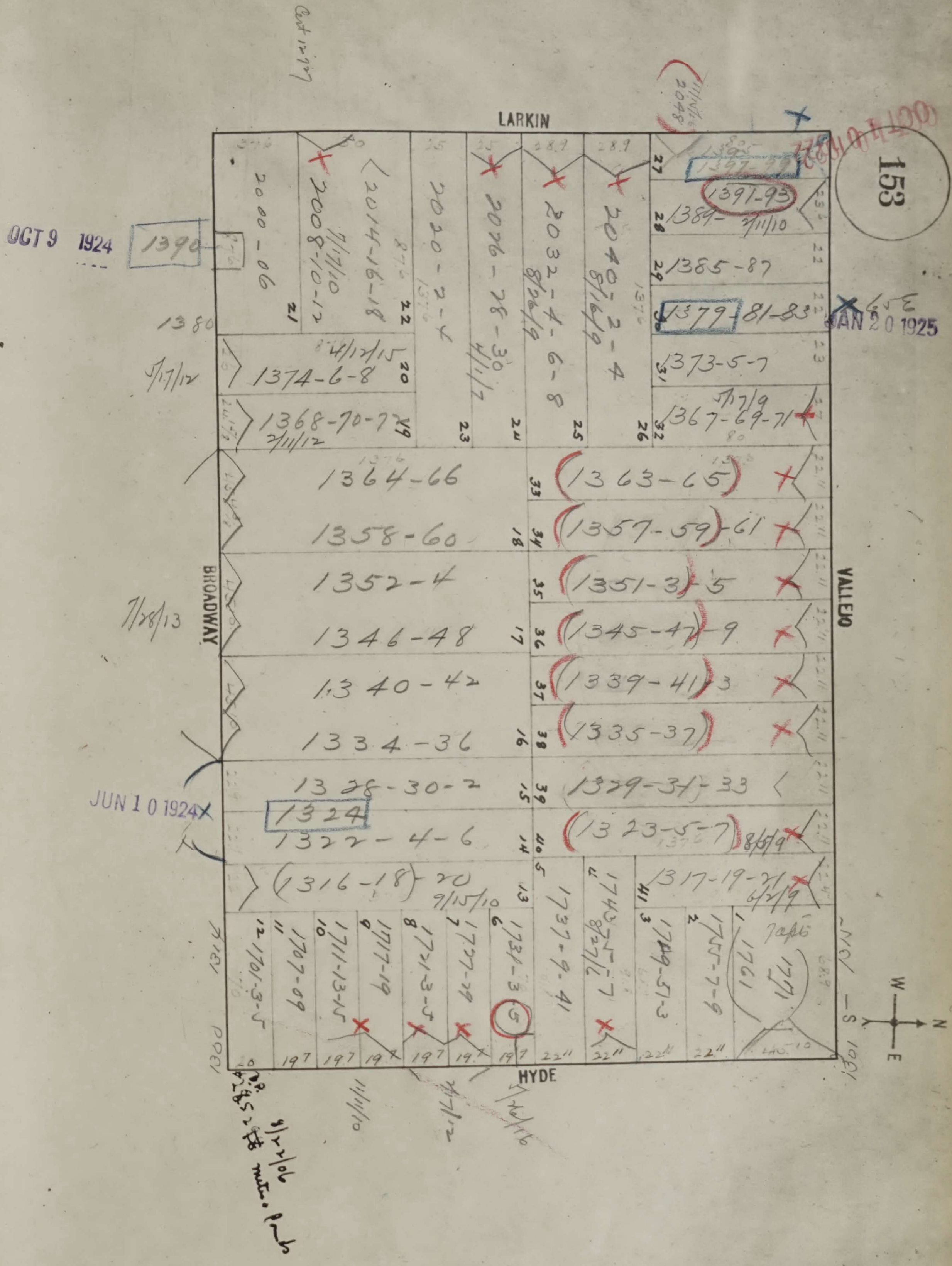
LARKIN
VALLEJO
HYDE
BROADWAY
OCT 9 1924
1390
JUN 10 1924
1324
JAN 20 1925
2048
2000-06
2008-10-12
2014-16-18
2020-2-4
2026-28-30
2032-4-6-8
2040-2-4
1397-99
1391-93
1389-
1385-87
1379-81-83
1373-5-7
1367-69-71
1374-6-8
1368-70-72
1364-66
1363-65
1358-60
1357-59-61
1352-4
1351-3-5
1346-48
1345-47-9
1340-42
1339-41-3
1334-36
1335-37
1328-30-2
1329-31-33
1322-4-6
1323-5-7
1316-18-20
1317-19-21
1701-3-5
1707-09
1711-13-15
1717-19
1721-3-5
1727-29
1731-3
1737-9-41
1743-5-7
1749-51-3
1755-7-9
1761
1771
1380
7/7/12
7/28/13
9/15/10
8/5/19
6/7/19
7/11/12
4/12/15
7/7/19
7/11/10
9/2/06
7/1/12
7/20/16
W
N
S
E

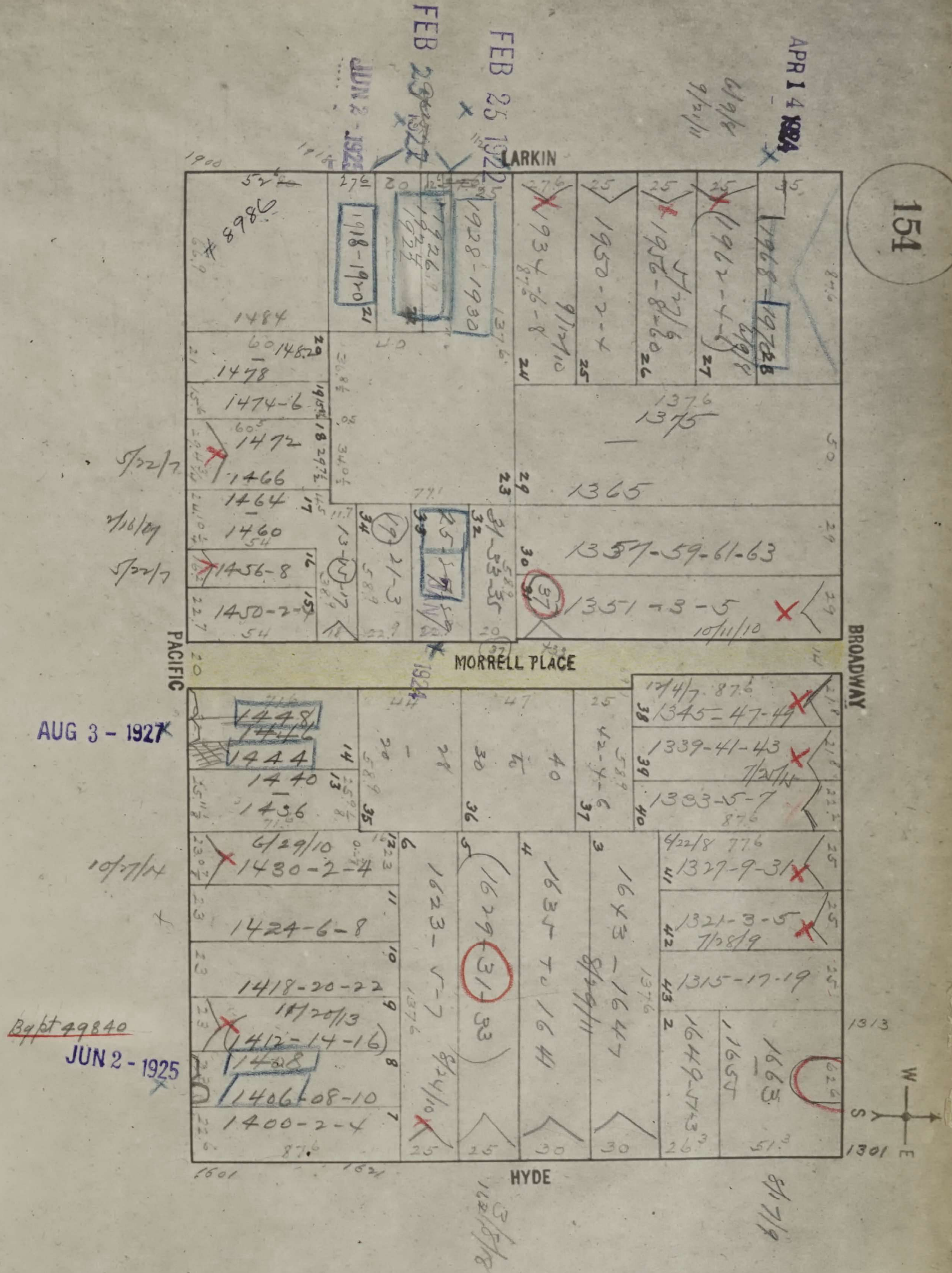
LARKIN
HYDE
PACIFIC
BROADWAY
MORRELL PLACE
APR 14 1924
FEB 25 1922
FEB 23 1922
JUN 2 1925
AUG 3 - 1927
Bg pt 49840
JUN 2 - 1925
#8986
1484
1478
1474-6
1472
1466
1464
1460
1456-8
1450-2
1448
1444
1440
1436
1430-2-4
1424-6-8
1418-20-22
1412-14-16
1408
1406-08-10
1400-2-4
1918-1920
1926
1928-1930
1934
1950-2-4
1956-8-60
1962-4-6
1968
1972
1375
1365
1357-59-61-63
1351-3-5
1345-47-49
1339-41-43
1333-5-7
1327-9-31
1321-3-5
1315-17-19
1313
1301
1501
1623-5-7
1629-31-33
1635-7
1641
1643-1647
1649-51-53
1655
1663
W
E
S

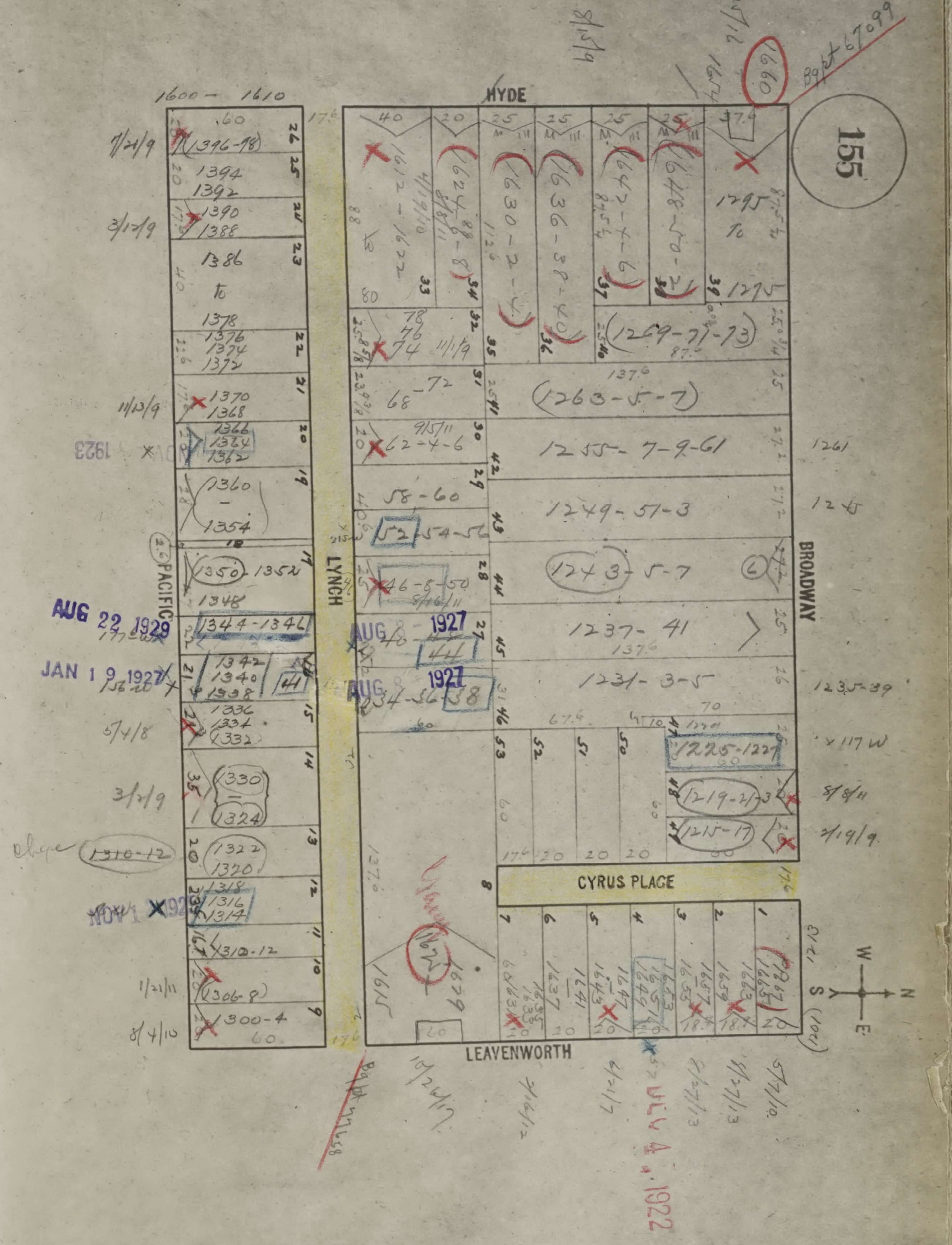
HYDE
PACIFIC
LYNCH
BROADWAY
CYRUS PLACE
LEAVENWORTH
W
N
S
E
1600 – 1610
1396-98
1394
1392
1390
1388
1386 to 1378
1376
1374
1372
1370
1368
1366
1364
1362
1360 – 1354
1350
1352
1348
1344-1346
1342
1340
1338
1336
1334
1332
1330 – 1324
1322
1320
1310-12
1318
1316
1314
1310-12
1306-8
1300-4
1612 – 1622
1624-6-8
1630-2-4
1636-38-40
1642-4-6
1648-50-2
1295 to 1275
1660
1674
78
76
74
68 – 72
62-4-6
58-60
52
54-56
46-8-50
40
44
34-36
38
1269-71-73
1263-5-7
1255-7-9-61
1261
1249-51-3
1245
1243-5-7
1237-41
1231-3-5
1235-39
1225-1227
1219-21-3
1215-17
1615
1672
1679
1633
1637
1641
1643
1647
1649
1651
1653
1655
1657
1659
1663
1665
1667
1201
Bg pt 67099
Bg pt 77658
7/21/9
3/17/9
11/13/9
5/4/8
3/2/9
1/21/11
8/4/10
8/15/9
11/27/16
11/1/9
9/5/11
8/16/11
4/19/10
8/8/11
2/19/9
10/26/17
7/16/12
6/21/17
8/27/13
9/27/13
5/7/10
x 117 W
Obge
AUG 22 1929
JAN 19 1927
NOV 1 1923
AUG 1927
DEC 4 1922

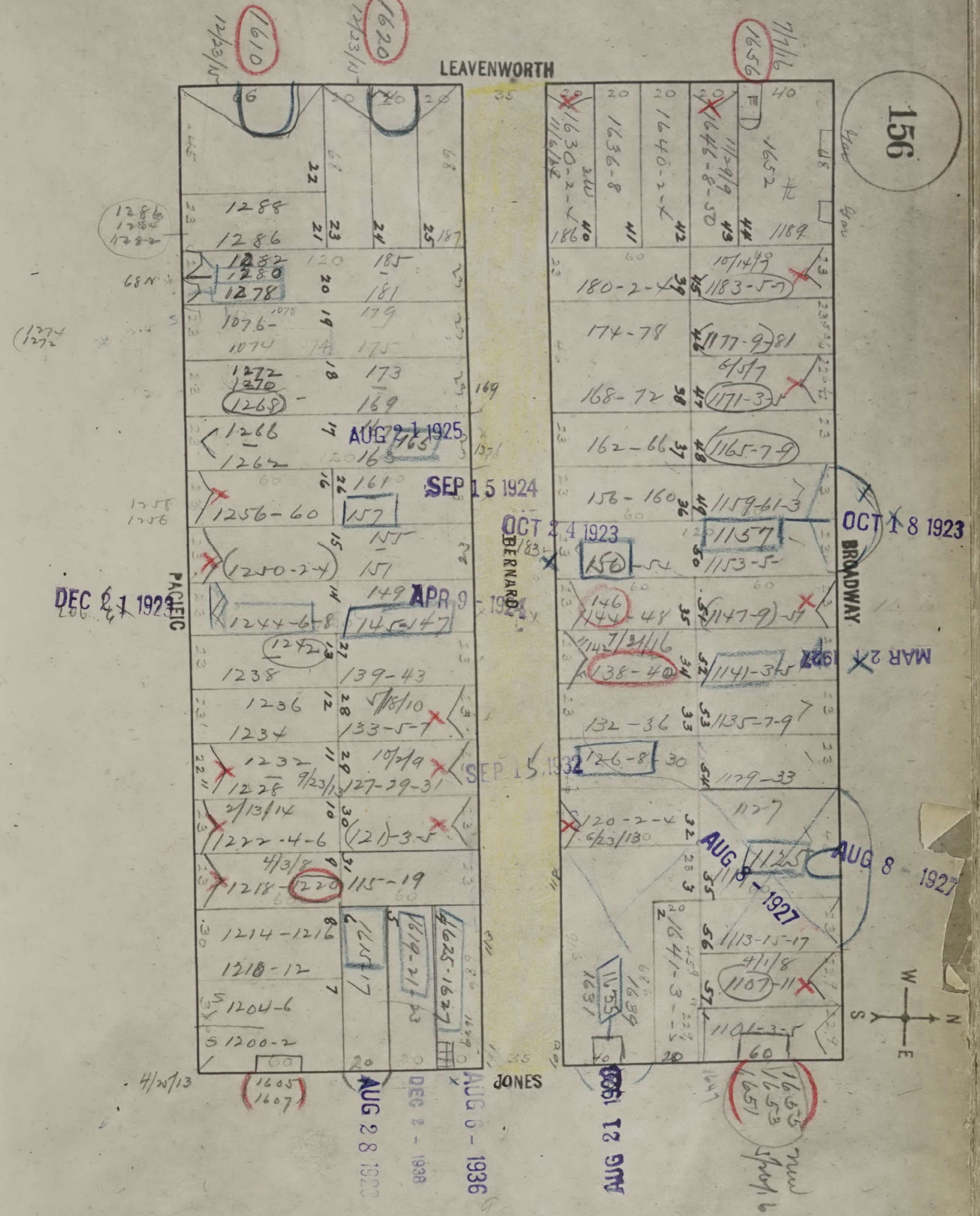
LEAVENWORTH
JONES
PACIFIC
BERNARD
BROADWAY
1610
1620
1656
1288
1286
1282
1280
1278
1276
1274
1272
1270
1268
1266
1262
1256-60
1250-2-4
1244-6-8
1242
1238
1236
1234
1232
1228
1222-4-6
1218
1220
1214-1216
1218-12
1204-6
1200-2
1605
1607
185
181
179
175
173
169
165
163
161
157
155
151
149
145
147
139-43
133-5-7
127-29-31
121-3-5
115-19
1625-1627
1630-2-4
1636-8
1640-2-4
1646-8-50
1652
1189
180-2-4
1183-5-7
174-78
1177-9-81
168-72
1171-3
162-66
1165-7-9
156-160
1159-61-3
1157
150
1153-5
146
144-48
1147-9
138-40
1141-3-5
132-36
1135-7-9
126-8
1129-33
120-2-4
1127
1125
1113-15-17
1107-11
1101-3-5
1653
1655
1651
DEC 21 1923
AUG 21 1925
SEP 15 1924
OCT 24 1923
OCT 18 1923
APR 9 1924
MAR 2 1927
SEP 15 1932
AUG 8 1927
AUG 28 1923
DEC 8 1938
AUG 6 1936
AUG 21 1930
W
N
S
E

SAN FRANCISCO
DBI
DEPARTMENT OF
BUILDING INSPECTION
OFFICIAL COPY

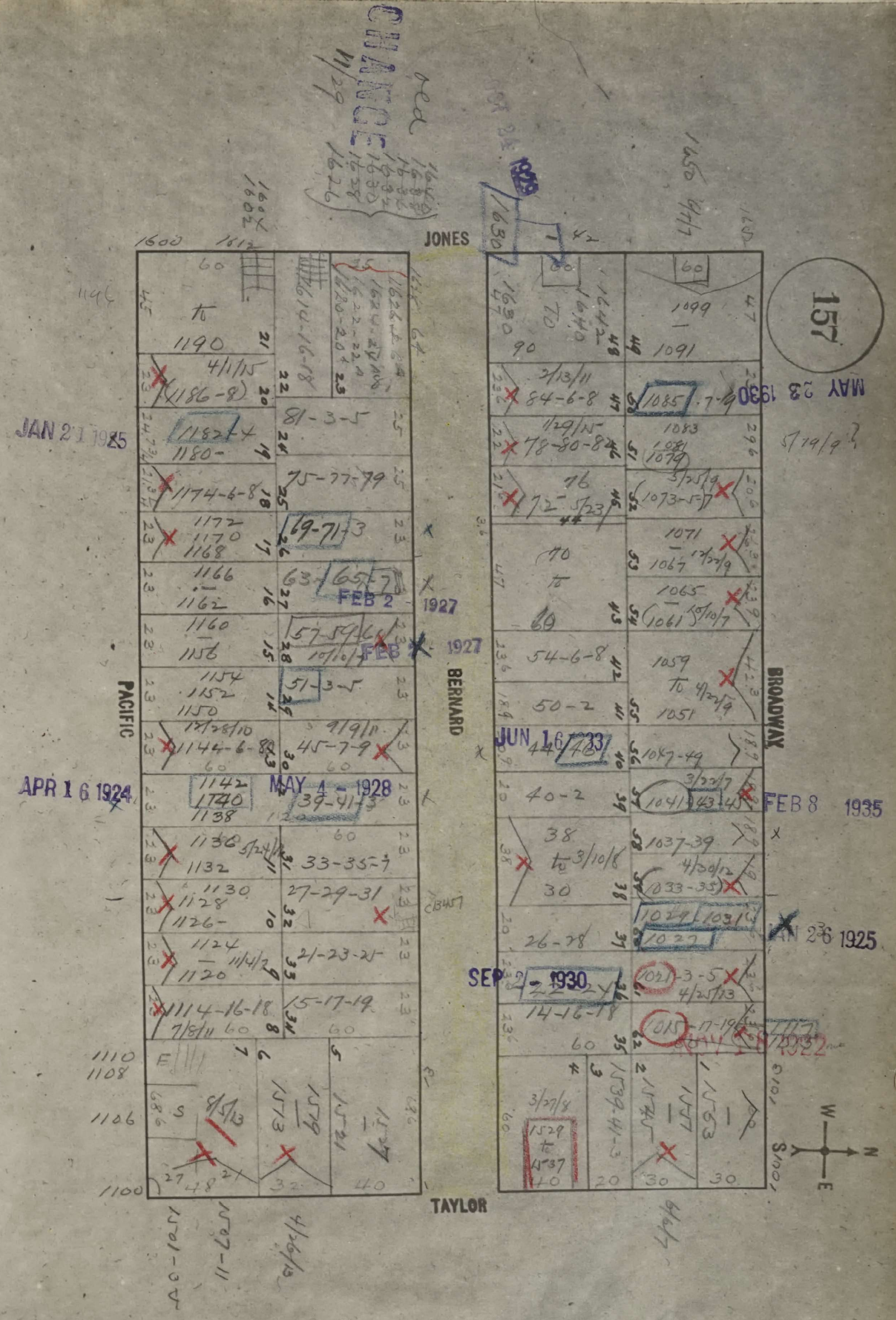
JONES
PACIFIC
BERNARD
BROADWAY
TAYLOR
CHANGE
JAN 21 1925
FEB 2 1927
FEB 1927
APR 16 1924
MAY 4 1928
JUN 16 1933
SEP 2 1930
MAY 23 1930
FEB 8 1935
JAN 26 1925
W
N
E
S

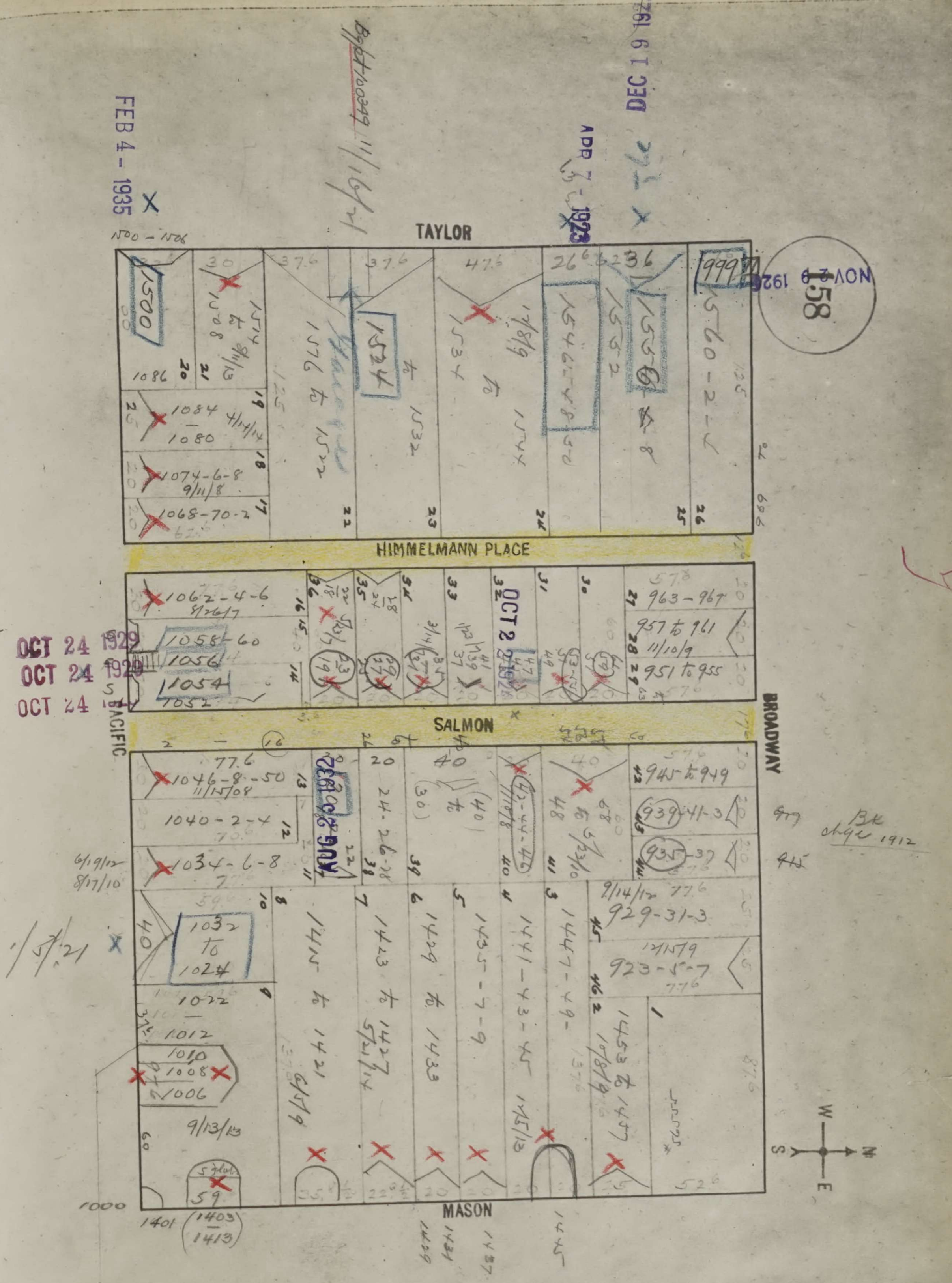
158
NOV 2 0 1926
FEB 4 - 1935
DEC 1 9 1974
APR 7 1923
TAYLOR
HIMMELMANN PLACE
SALMON
PACIFIC
BROADWAY
MASON
OCT 24 1929
OCT 24 1929
OCT 24
OCT 2 1928
AUG 26 1932
1500 - 1506
1500
1504 to 1508
1086
1084 - 1080
1074-6-8
1068-70-2
1526 to 1532
1534
1532
1538 to 1544
1546-8-50
1552
1556
1560-2-4
1062-4-6
1058-60
1056
1054
1052
963-967
957 to 961
951 to 955
1046-8-50
1040-2-4
1034-6-8
1032 to 1024
1022
1012
1010
1008
1006
945 to 949
939-41-3
935-37
929-31-3
923-5-7
1414 to 1421
1423 to 1427
1429 to 1433
1435-7-9
1441-43-45
1447-49
1453 to 1457
1000
1401
1403 - 1413
1429
1431
1437
1445
W
S
N
E
Bk. chge 1912
1/5/21

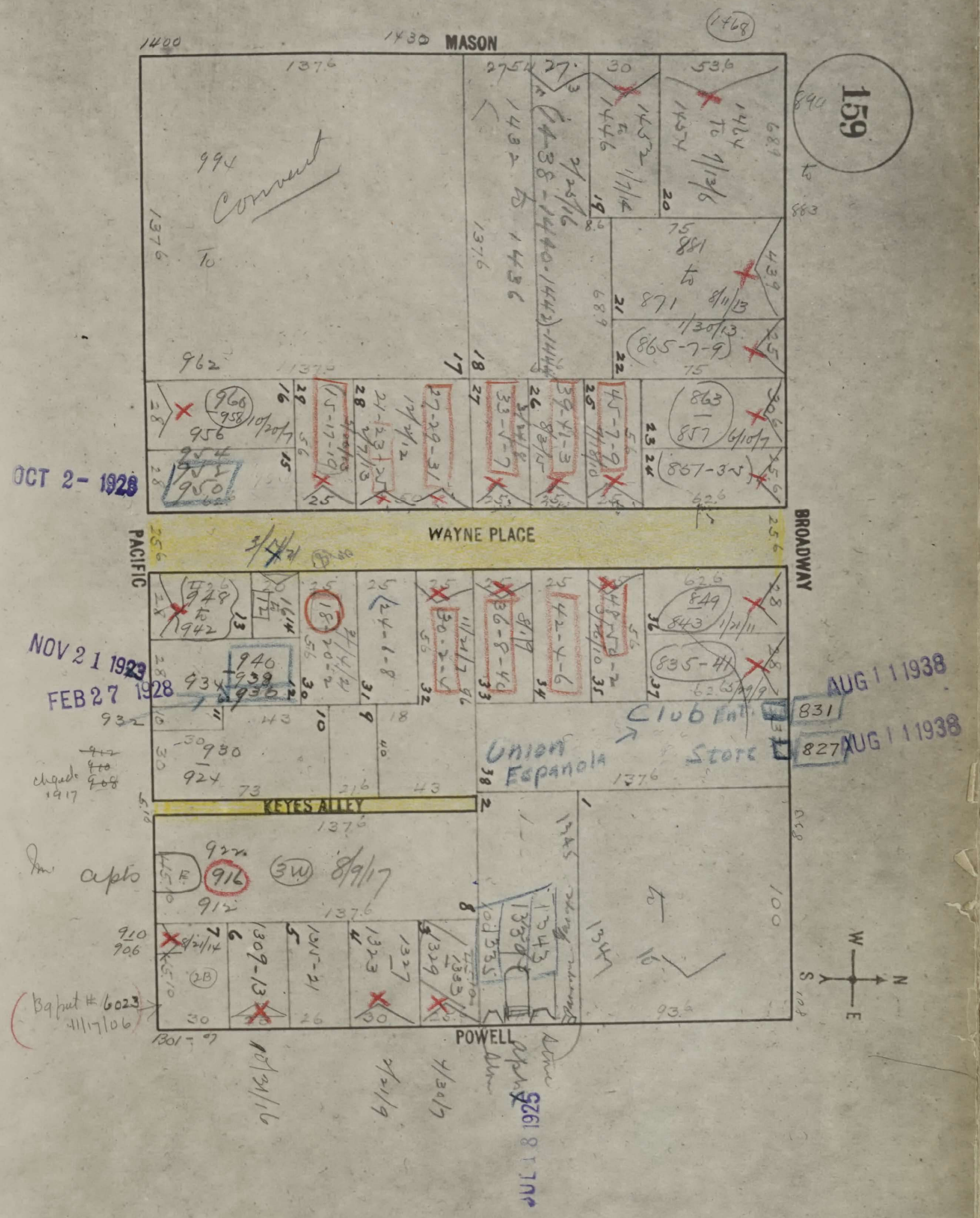
159
MASON
PACIFIC
BROADWAY
POWELL
WAYNE PLACE
KEYES ALLEY
Convent
Union Espanola
Club
Store
apts
OCT 2 - 1928
NOV 21 1923
FEB 27 1928
AUG 11 1938
AUG 11 1938
JUL 18 1925
831
827
950
916
W
S
N
E

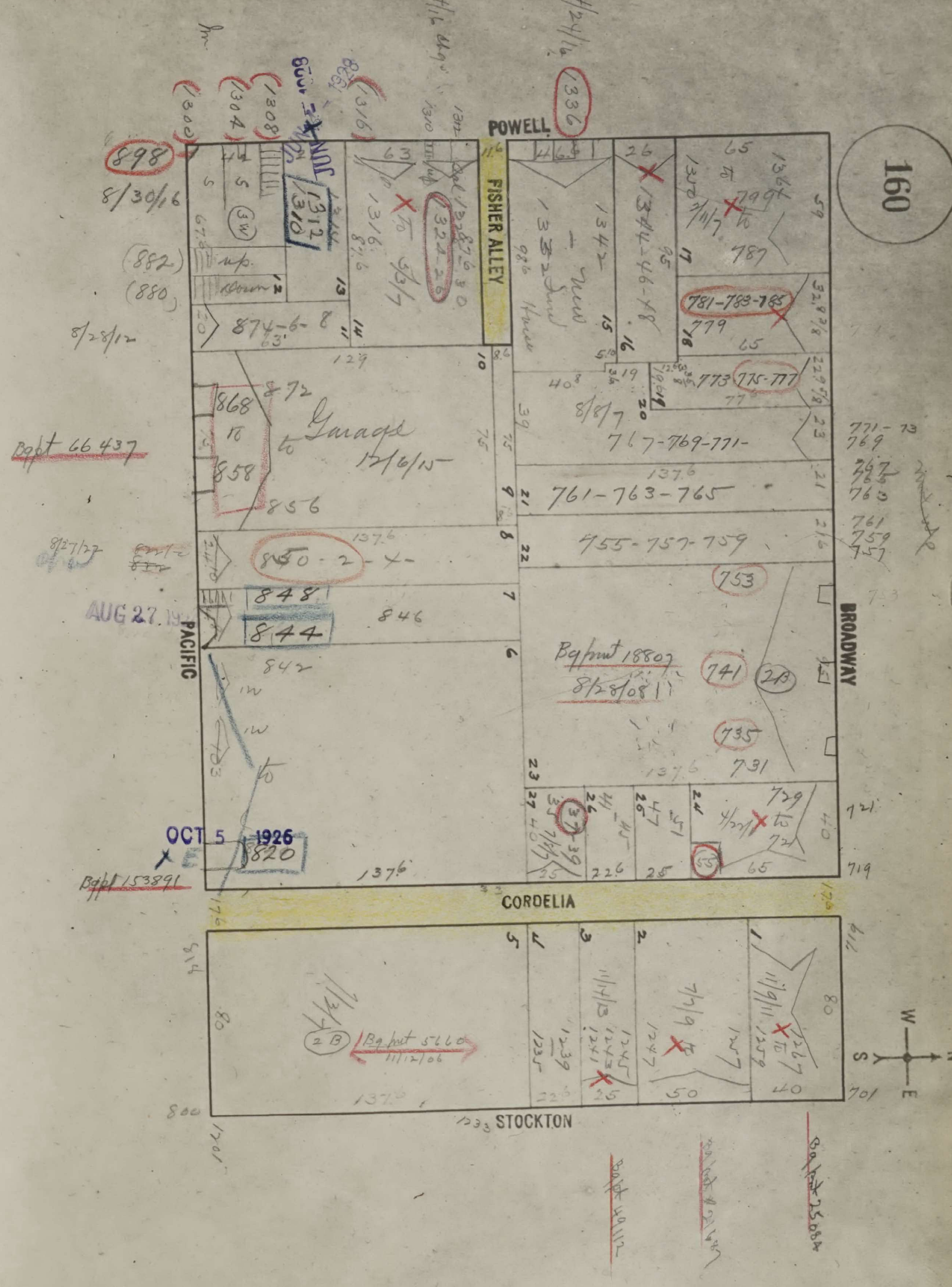
160
POWELL
FISHER ALLEY
BROADWAY
CORDELIA
STOCKTON
PACIFIC
898
8/30/16
874-6-8
Garage
12/6/15
868 to 858
856
Bg pt 66437
850-2
848
844
846
842
AUG 27 19
OCT 5 1926
820
Bg pt 153891
1312 1310
1322-26
1336
1344-46-48
781-783-785
787
779
773 775-777
767-769-771-
761-763-765
755-757-759
753
Bg pmt 18807 8/28/08
741
735
731
729 to 721
Bg pmt 5660 11/12/06
1376
1375
N
S
E
W

68
35
103

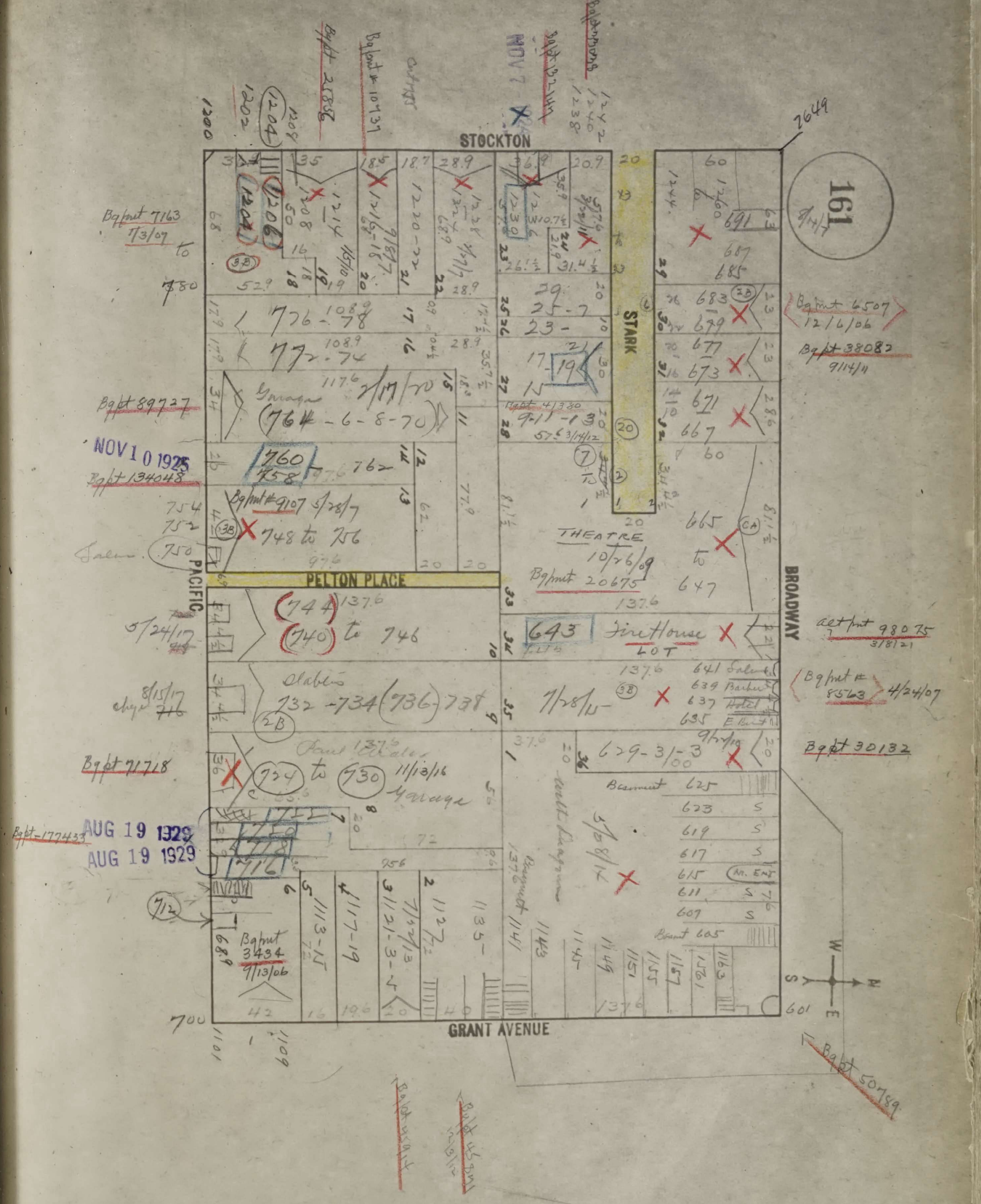
161
STOCKTON
STARK
PELTON PLACE
PACIFIC
BROADWAY
GRANT AVENUE
1649
1200
1202
1204
1206
1208
1214
1220-22
1230
1238
776-78
772-74
Garage 764-6-8-70
760
758
762
748 to 756
744
740 to 746
732-734 (736) 738
734 to 730 11/13/16 Garage
THEATRE 10/26/09
Bg pmt 20675
643
Fire House LOT
665 to 647
683
679
677
673
671
667
660
641 Saloon
639 Barber
637 Hotel
635
629-31/2-3
625
623
619
617
615
611
607
601
700
1101
1109
1113-15
1117-19
1121-3-5
1127
1135
1141
1145
1149
1151
1155
1157
1163
Bg pmt 7163 7/3/07
Bg pmt 89727
NOV 10 1925
Bg pmt 134048
Bg pmt #9107 5/28/7
5/24/07
8/15/17
Bg pmt 71718
Bg pmt 177437
AUG 19 1929
AUG 19 1929
Bg pmt 3434 7/13/06
Bg pmt 6507 12/6/06
Bg pmt 38082 9/14/4
alt pmt 98075 3/8/21
Bg pmt # 8563 4/24/07
Bg pmt 30132
Bg pmt 50189
Bg pmt 28858
Bg pmt # 10737
NOV 7
W
S
N
E

58
5
40
9

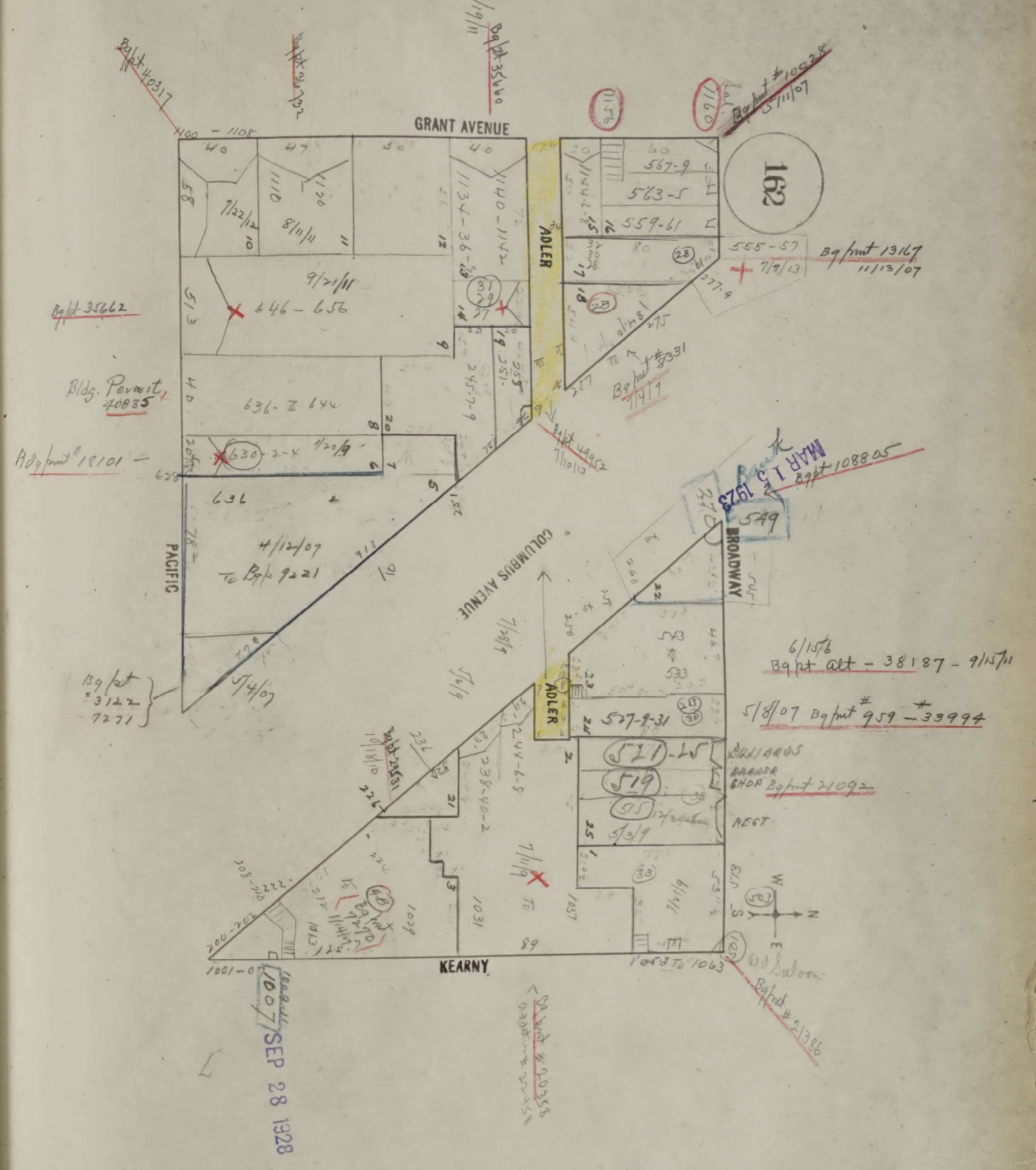
162
GRANT AVENUE
ADLER
PACIFIC
COLUMBUS AVENUE
BROADWAY
KEARNY
1100 - 1108
1134-36
1140-1142
567-9
563-5
559-61
555-57
646 - 656
636 - 644
630
631
549
543
533
527-9-31
521-25
519
515
1001-07
1055 to 1063
Bg pmt 19167 11/13/07
Bg pmt #10938 5/11/07
Bg pt 35640 9/19/11
Bg pmt 35662
Bldg. Permit 40835
Bldg pmt 18101
Bg pmt 8331 1/4/7
Bg pmt 108805
MAR 1 1923
Bg pt alt - 38187 - 9/15/11
6/15/6
5/8/07 Bg pt # 959 - # 33994
BILLIARDS
BARBER SHOP Bg pmt 21092
REST.
Bg pt #3122 9271
4/12/07 To Bg p 9221
9/21/11
8/11/11
7/22/12
SEP 28 1928
Bg pmt # 21386
Saloon
W
N
E
S

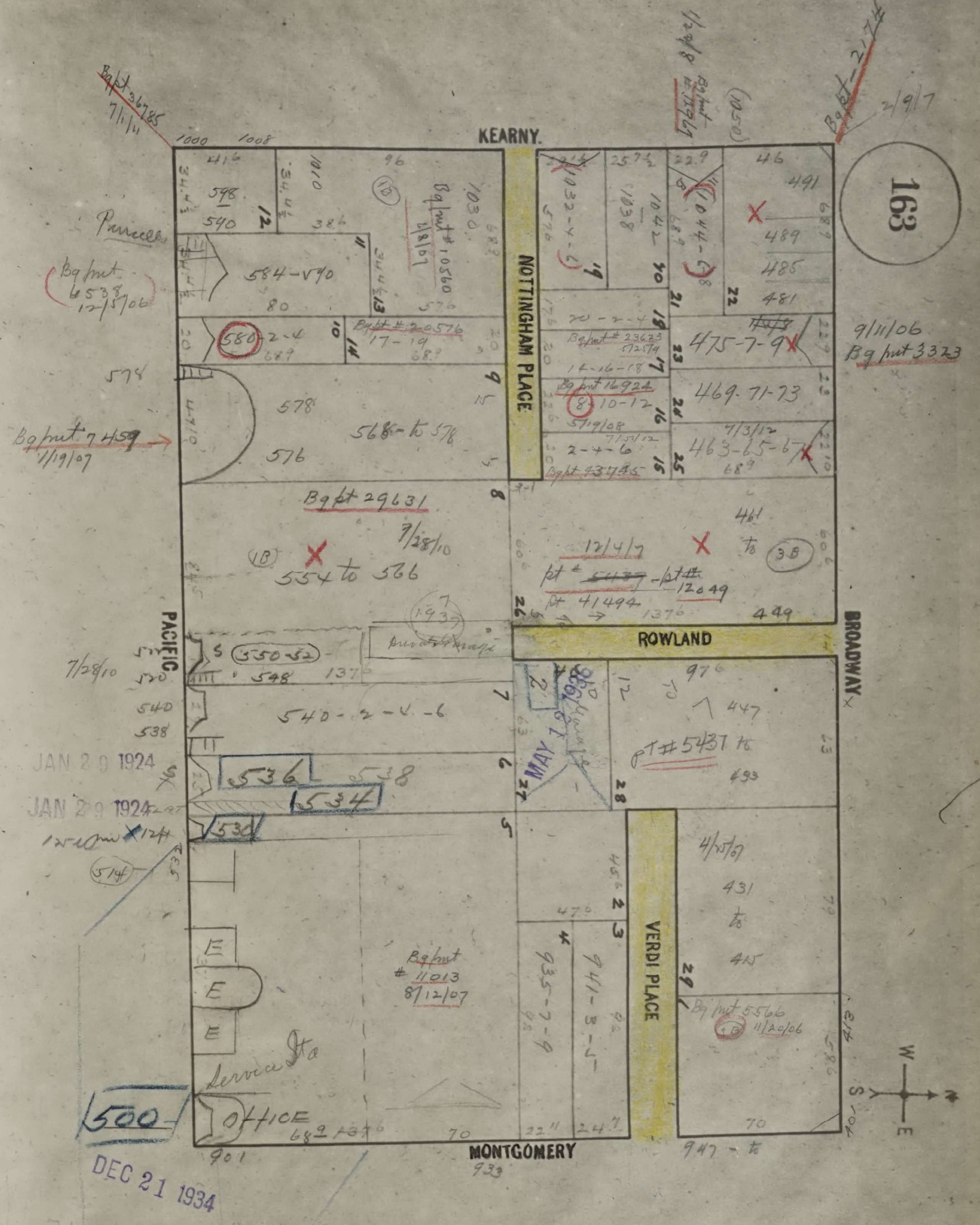
163
KEARNY
BROADWAY
MONTGOMERY
PACIFIC
NOTTINGHAM PLACE
ROWLAND
VERDI PLACE
W
E
S
N
Bg pt 26785 7/1/11
Bg pt 2174 3/9/17
Bg pmt 6538 12/18/06
Bg pmt 7459 7/19/07
Bg pt 29631 7/28/10
Bg pmt 3323 9/11/06
Bg pmt 11013 8/12/07
Bg pmt 5566 11/20/06
pt # 5431
pt 41494
554 to 566
584-590
568 to 578
540-2-4-6
475-7-9
469-71-73
463-65-67
461 to
449
447
431 to 415
935-7-9
941-3-5
JAN 29 1924
JAN 29 1924
500
Office
Service Sta
DEC 21 1934
MAY 1 9

SAN FRANCISCO
DBI
DEPARTMENT OF
BUILDING INSPECTION
OFFICIAL COPY

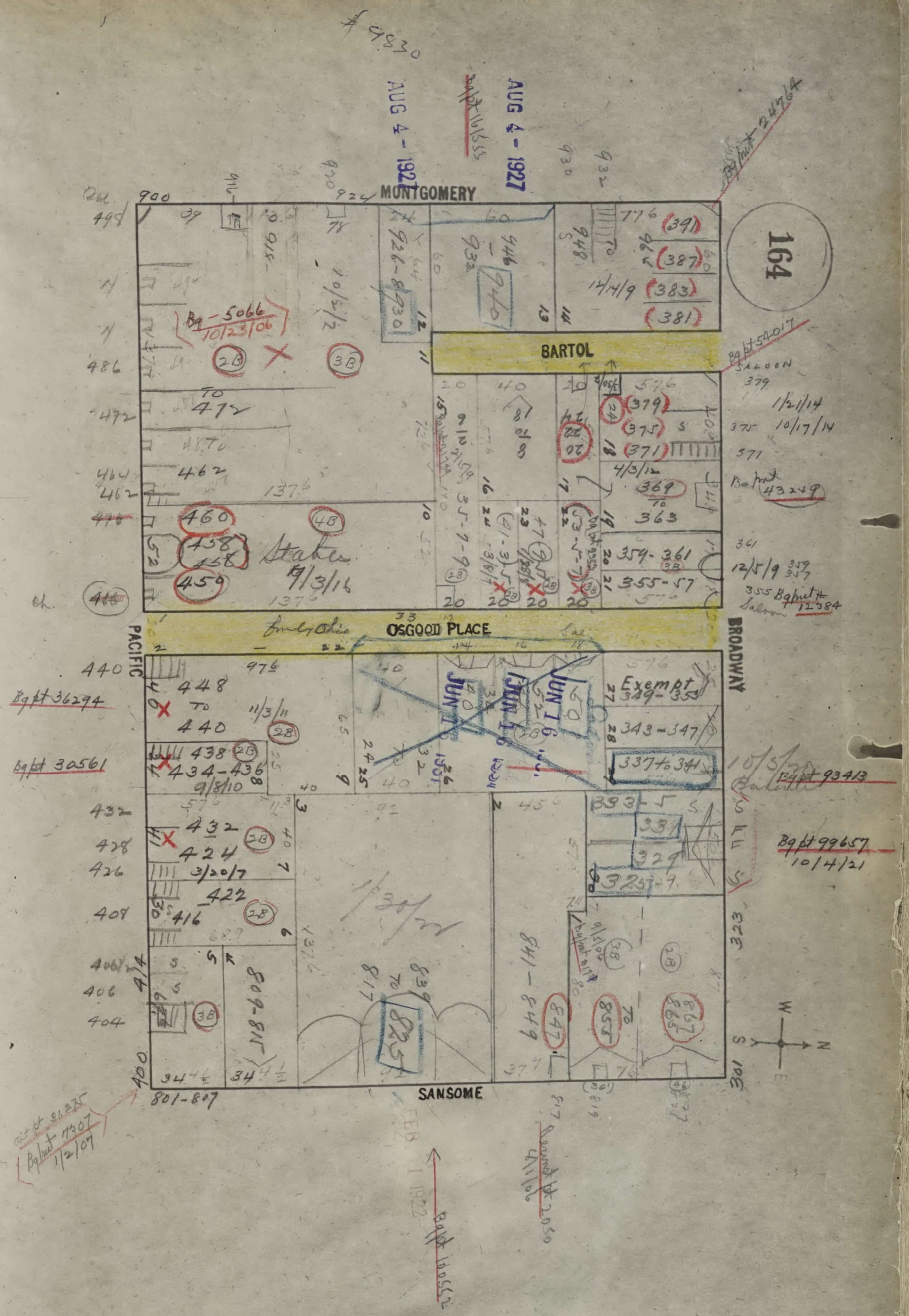
164
MONTGOMERY
BARTOL
OSGOOD PLACE
BROADWAY
PACIFIC
SANSOME
AUG 4 - 1927
AUG 4 - 1927
JUN 16
Exempt
Bg - 5066 10/23/06
9/3/16
Bg pt 36294
Bg pt 30561
Bg pt 93413
Bg pt 99657 10/4/21
Bg pt 43249
Bg pt 24764
Bg pt 52017
1/30/22
337 to 341
8257
W
N
S
E

SAN FRANCISCO DBI DEPARTMENT OF BUILDING INSPECTION
OFFICIAL COPY

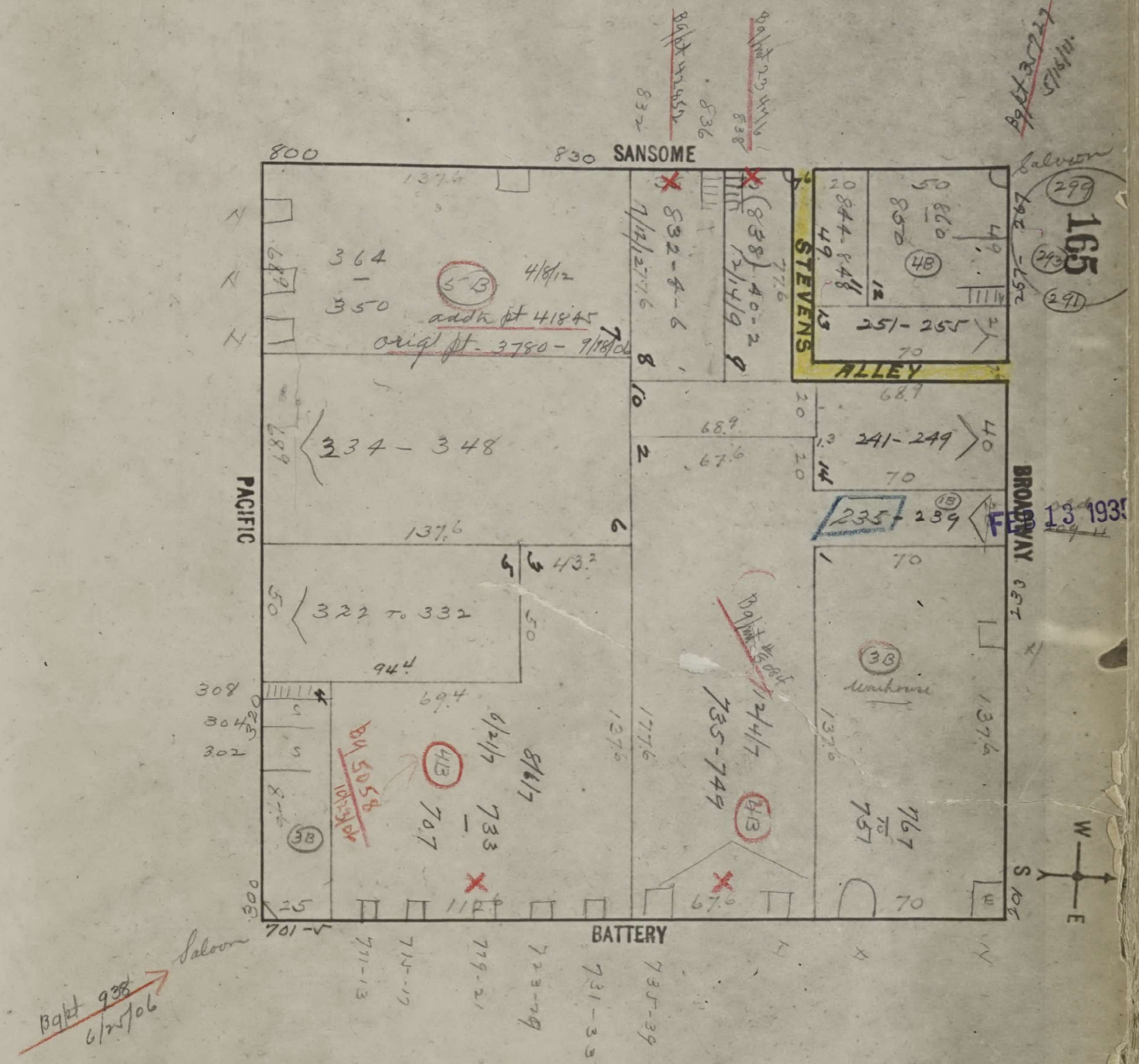
SANSOME
PACIFIC
BROADWAY
BATTERY
STEVENS
ALLEY
165
800
830
832
836
838
~~Bg Pt 42452~~
~~Bg Pt 23444~~
~~Bg Pt 37727~~ 5/15/11
Saloon
299
293
291
257-267
364 - 350
5-B
4/8/12
addn pt 41845
orig pt - 3780 - 9/18/06
832-4-6
7/17/12
838 40-2
7/14/19
844-848
850 - 860
4B
251-255
241-249
235-239
1B
FEB 13 1939
334-348
322 to 332
~~Bg Pt 5084~~
735-749
12/4/17
3B
Warehouse
767 to 757
308
304
302
320
4B
733 - 707
6/21/7
8/6/7
By 5058
10/23/06
3B
300
701-5
711-13
715-17
719-21
723-29
731-33
735-39
Bg Pt 938 6/25/06
Saloon
W
S
E
N

SAN FRANCISCO
DBI
DEPARTMENT OF
BUILDING INSPECTION
OFFICIAL COPY

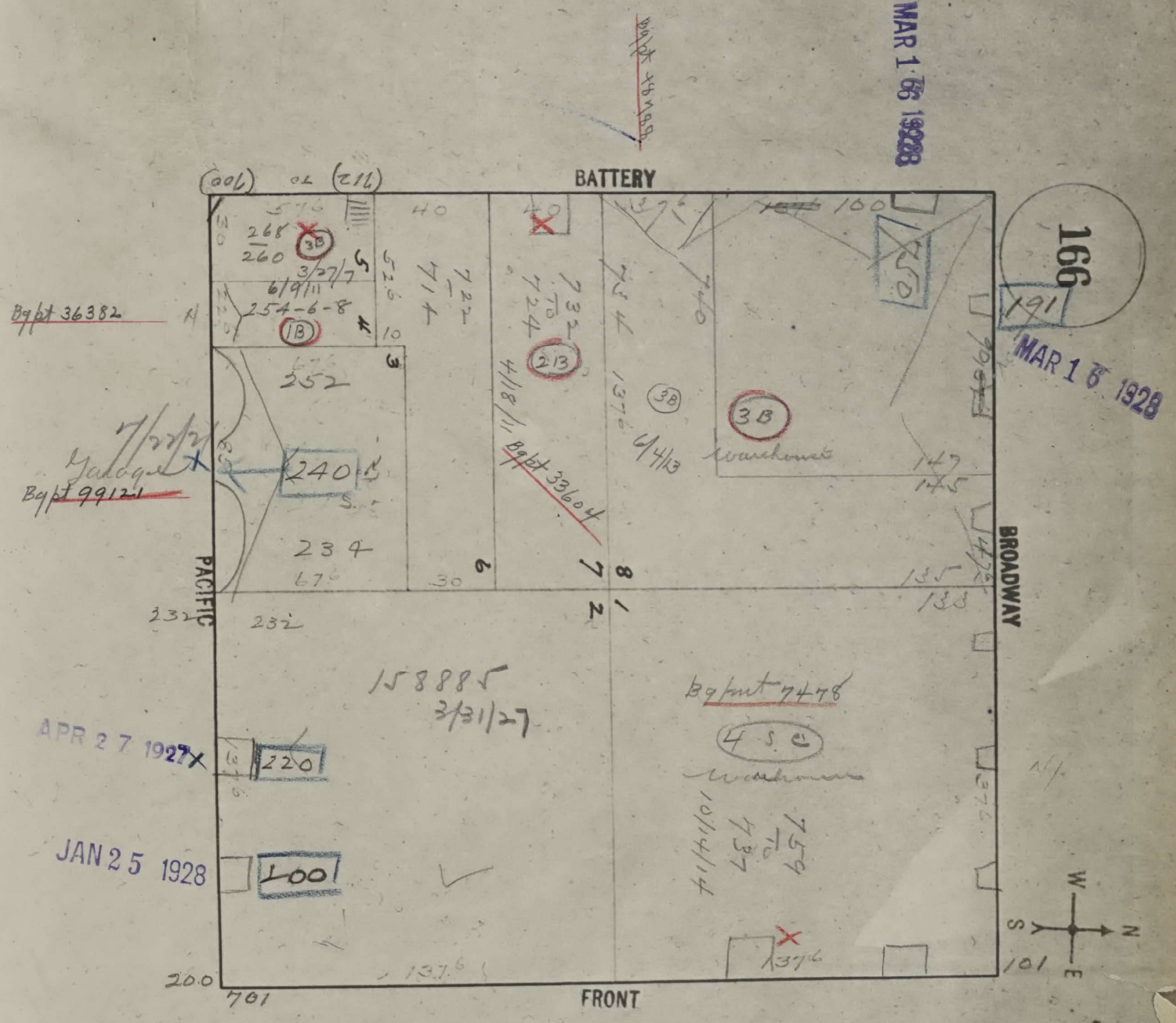
166
BATTERY
PACIFIC
BROADWAY
FRONT
MAR 1 6 1928
MAR 1 6 1928
APR 2 7 1927
JAN 25 1928
(006) to (216)
Bg pt 36382
Bg pt 99121
Garage
7/27/21
Bg pt 33604
Bg pmt 7478
268
260
3/27/7
6/9/11
254-6-8
3B
1B
2B
3B
3B
4 S.C.
252
240
234
232
232
220
100
191
150
722 - 714
732 to 724
4/18/11
6/4/13
734
740
759 to 737
10/14/14
158885
3/31/27
Warehouse
Warehouse
1
2
3
4
5
6
7
8
100
147
145
135
133
137.6
101
200
701
W
S
N
E

SAN FRANCISCO DBI DEPARTMENT OF BUILDING INSPECTION
OFFICIAL COPY

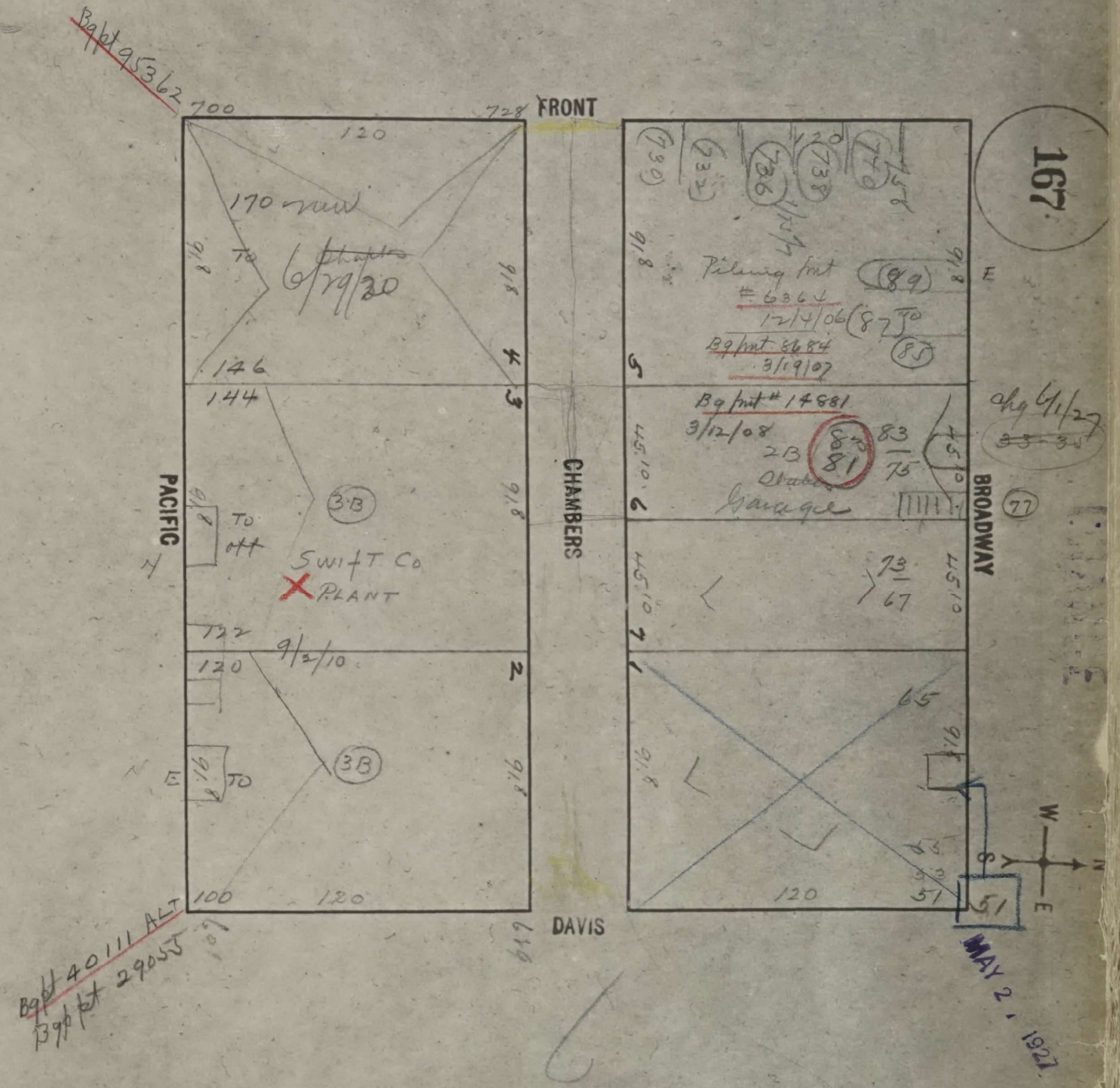
167
FRONT
CHAMBERS
DAVIS
PACIFIC
BROADWAY
~~Bg pt 95362~~
700
728
120
170 ~~[illegible]~~
TO
6 ~~[illegible]~~
9/29/30
146
144
3B
TO
off
Swift Co
PLANT
122
9/2/10
120
3B
E
TO
100
120
~~Bg pt 40111 ALT~~
Bg pt 29055
(730)
(732)
(736)
(738)
(770)
Piling Pmt
#6364
12/4/06
(89)
(87)
(85)
Bg pmt 8684
3/19/07
Bg pmt # 14881
3/12/08
2B
83
81
83
75
Stable
Garage
chg 6/1/27
~~33-34~~
(77)
73
67
65
120
51
51
W
S
N
E
MAY 2, 1927

SAN FRANCISCO DEPARTMENT OF BUILDING INSPECTION
OFFICIAL COPY

167

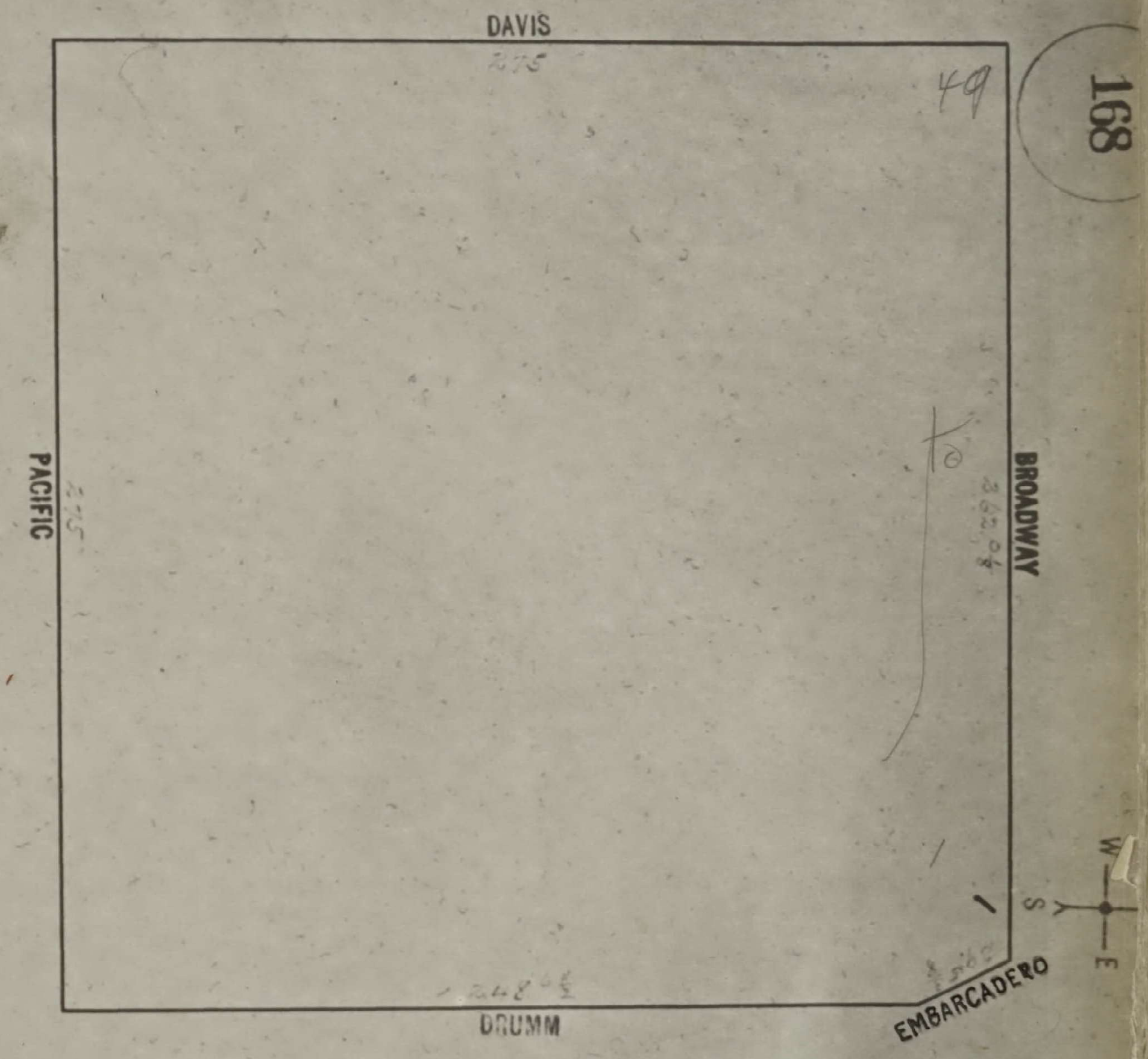
168
DAVIS
275
49
PACIFIC
275
BROADWAY
10
302.04
DRUMM
248 4/2
EMBARCADERO
W
S
E

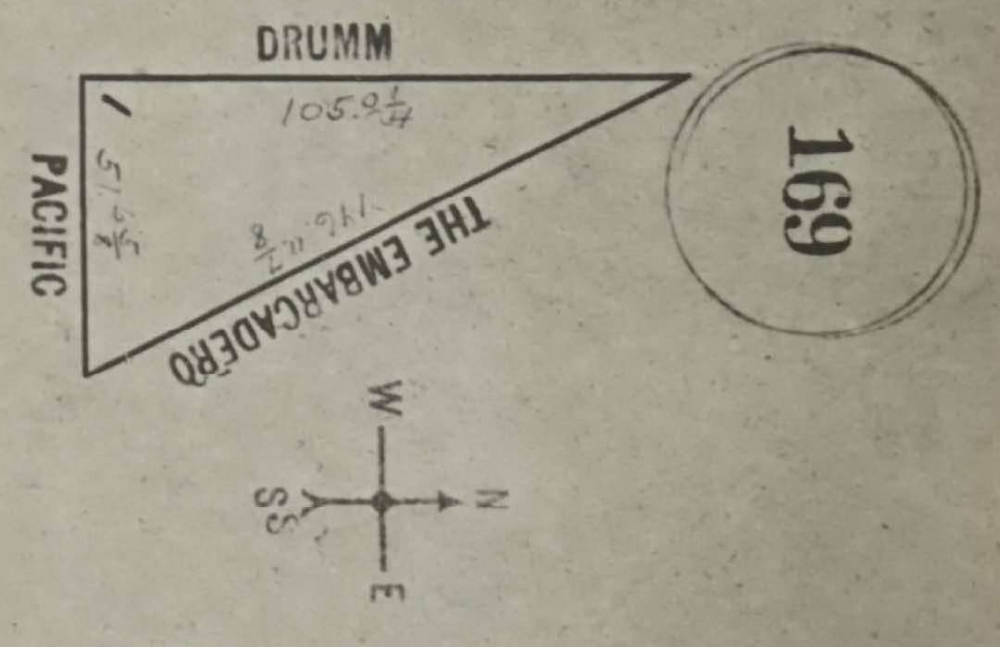
DRUMM
105.9¼
PACIFIC
51.6⅝
THE EMBARCADERO
116.11⅞
1
169
W
N
E
S

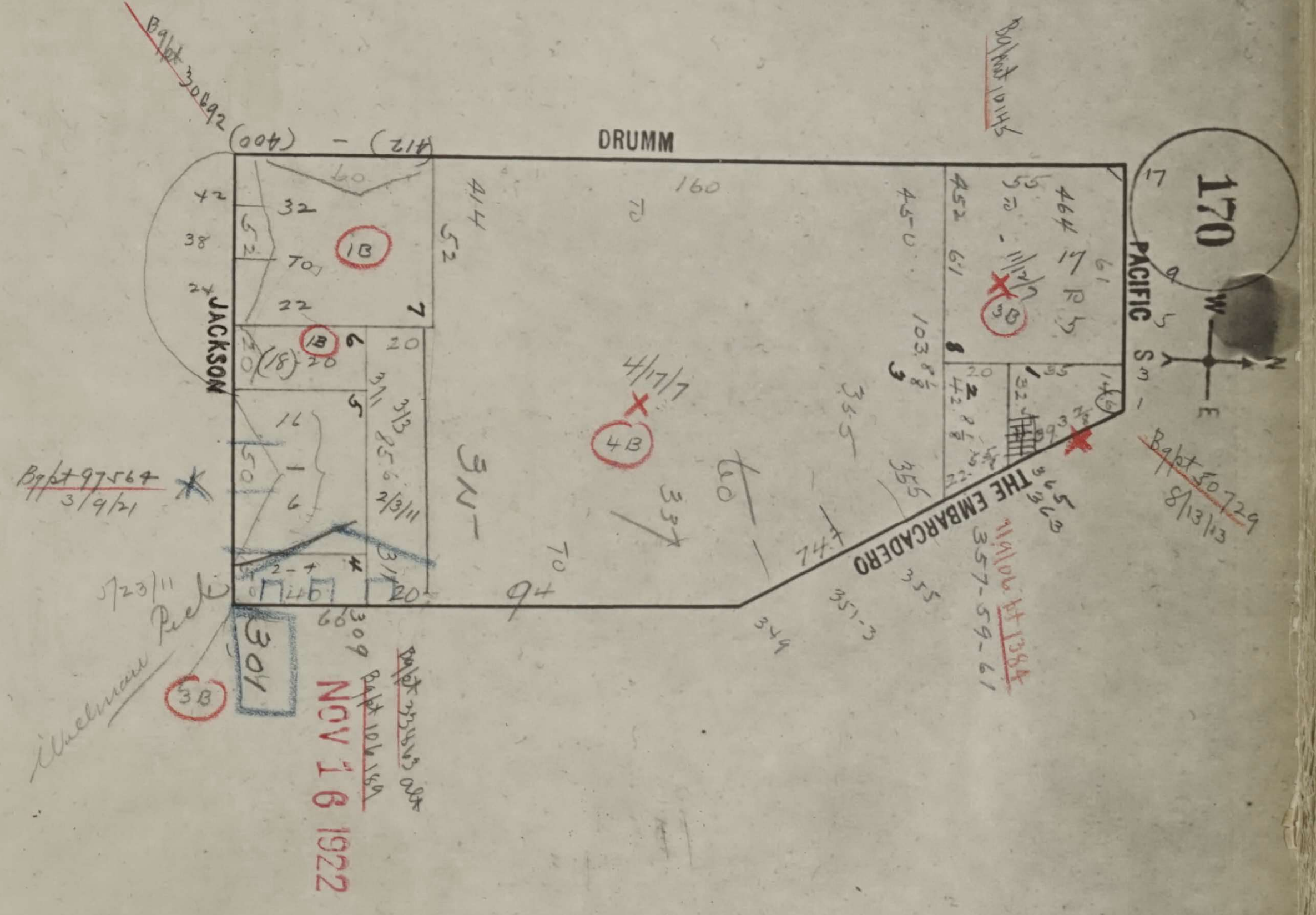
170
DRUMM
PACIFIC
JACKSON
THE EMBARCADERO
N
E
W
S
(400) - (412)
Bgpt 30692
Bgpt 10145
Bgpt 97564
3/9/21
Bgpt 50729
8/13/13
11/9/06 bt 1384
357-59-61
5/23/11
Bgpt 10&189
4/17/7
2/3/11
1B
3B
4B
301
NOV 16 1922

SAN FRANCISCO DBI DEPARTMENT OF BUILDING INSPECTION
OFFICIAL COPY

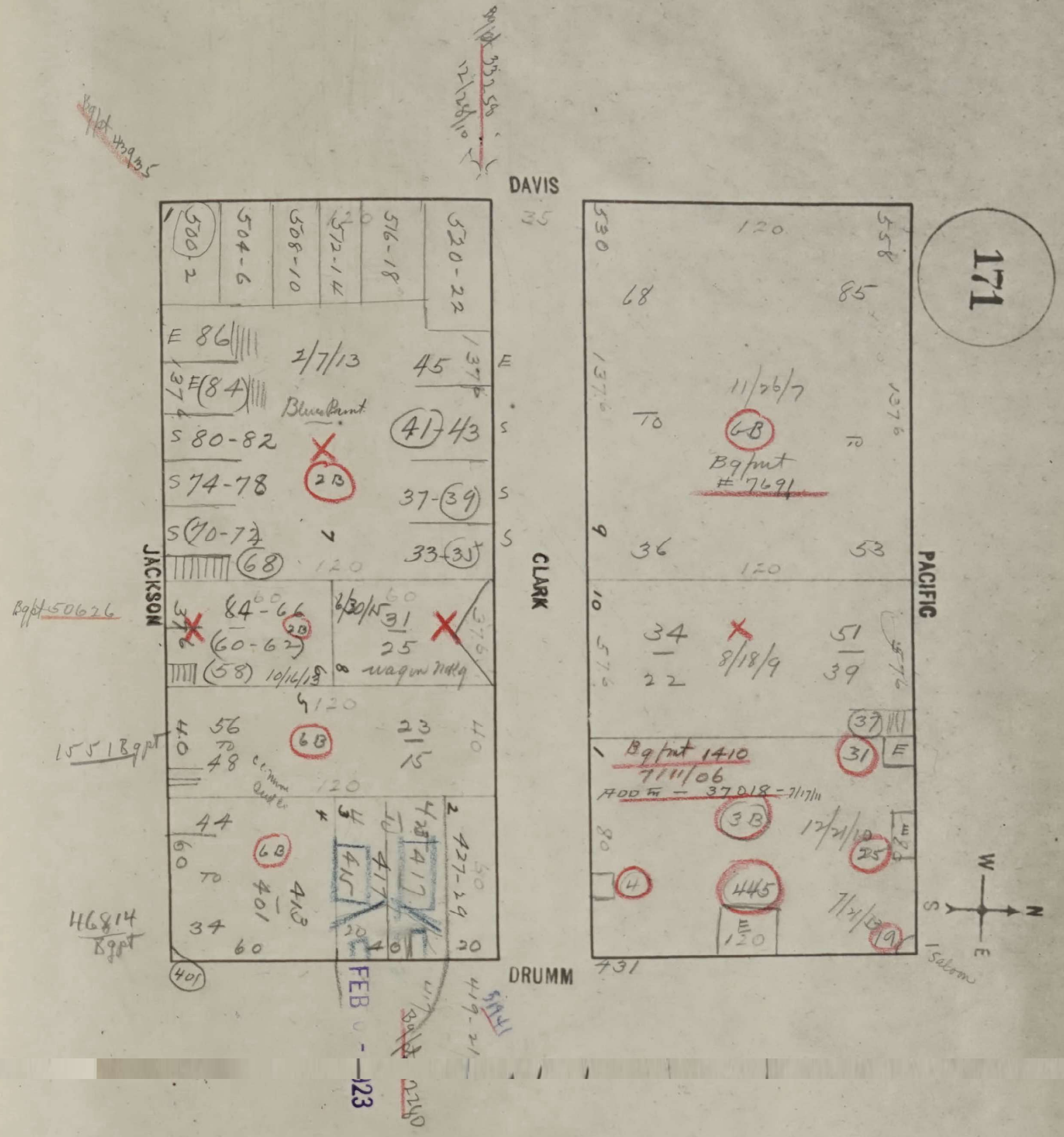
171
DAVIS
CLARK
JACKSON
PACIFIC
DRUMM
W
N
S
E
Bgpt 43935
Bgpt 33258 12/28/10
500-2
504-6
508-10
512-14
516-18
520-22
E 86
E (84)
S 80-82
S 74-78
S (70-72)
(68)
2/7/13
Blue Print
2B
45
(41)-43
37-(39)
33-(35)
Bgpt 50626
84-66
(60-62)
(58) 10/16/13
6/30/15
31/25
wagon mfg
2B
56 TO 48
6B
23/15
15518 Bgpt
44
60 TO 34
6B
401
413
415
417
427-29
(401)
46814 Bgpt
FEB -123
419-21
51941
Bgpt 2240
68
85
11/26/7
6B
Bgpt #7691
36
53
34/22
8/18/9
51/39
(37)
Bgpt 1410 7/11/06
Bgpt 37018 7/17/11
3B
12/21/10
(31)
(25)
(4)
445
7/21/13
(19)
431
1 Saloon

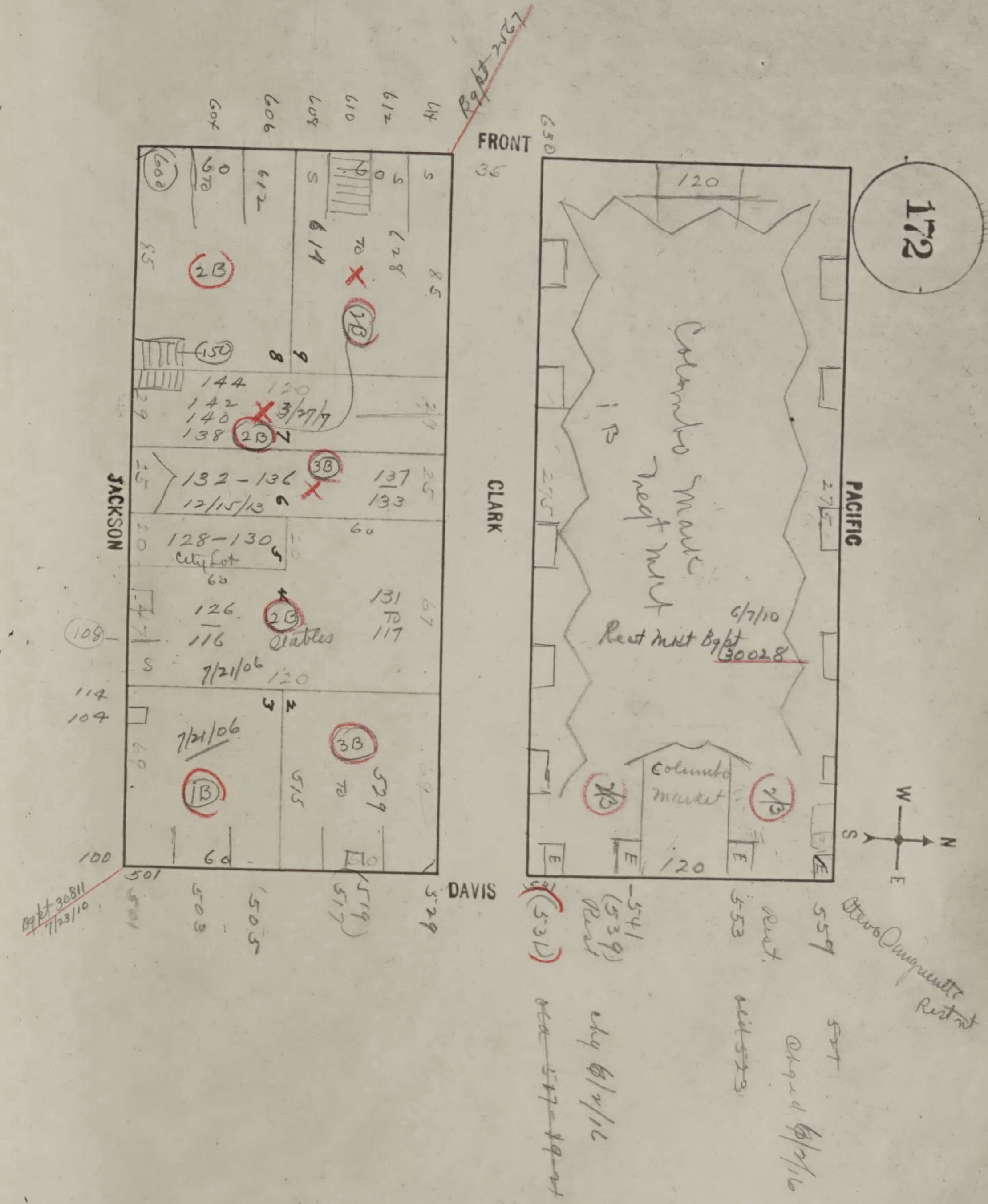
172
FRONT
PACIFIC
CLARK
JACKSON
DAVIS
Columbo Market
Columbo Market
Rest must Bg'pt 30028
6/7/10
Stables
City Lot
7/21/06
2B
3B
1B
Bg'pt 30811 7/23/10
Bg'pt 30267

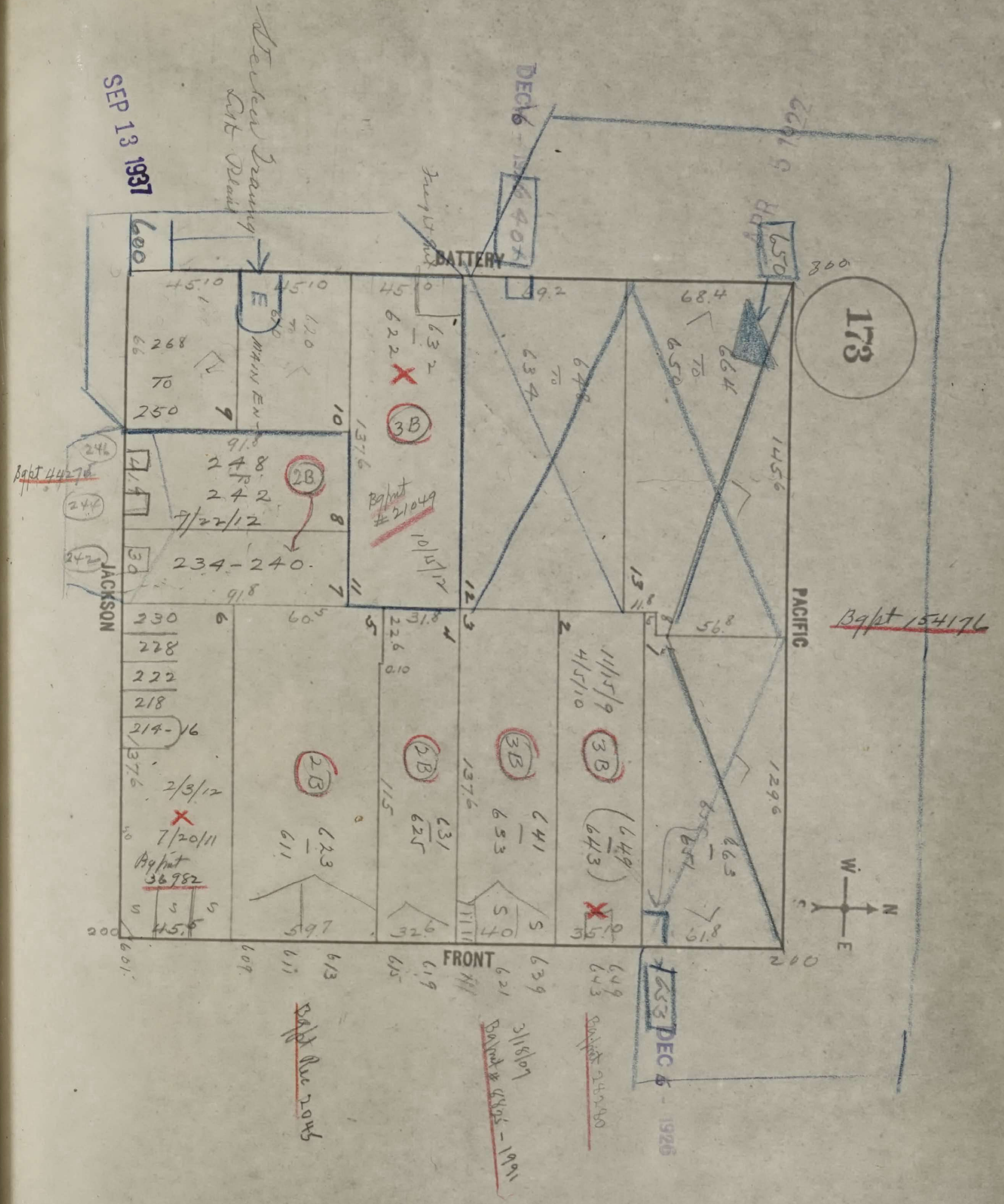
173
BATTERY
JACKSON
FRONT
PACIFIC
SEP 13 1937
DEC 6 1926
Bg/pt 154176
Bg/pt 44276
Bg/pt 21049
Bg/pt 36952
234-240
248
242
268
TO
250
230
228
222
218
214-16
2B
3B
7/22/12
2/3/12
7/20/11
10/15/17
11/5/9
4/5/10
W
N
E
S
200
300

SAN FRANCISCO
DBI
DEPARTMENT OF
BUILDING INSPECTION
OFFICIAL COPY

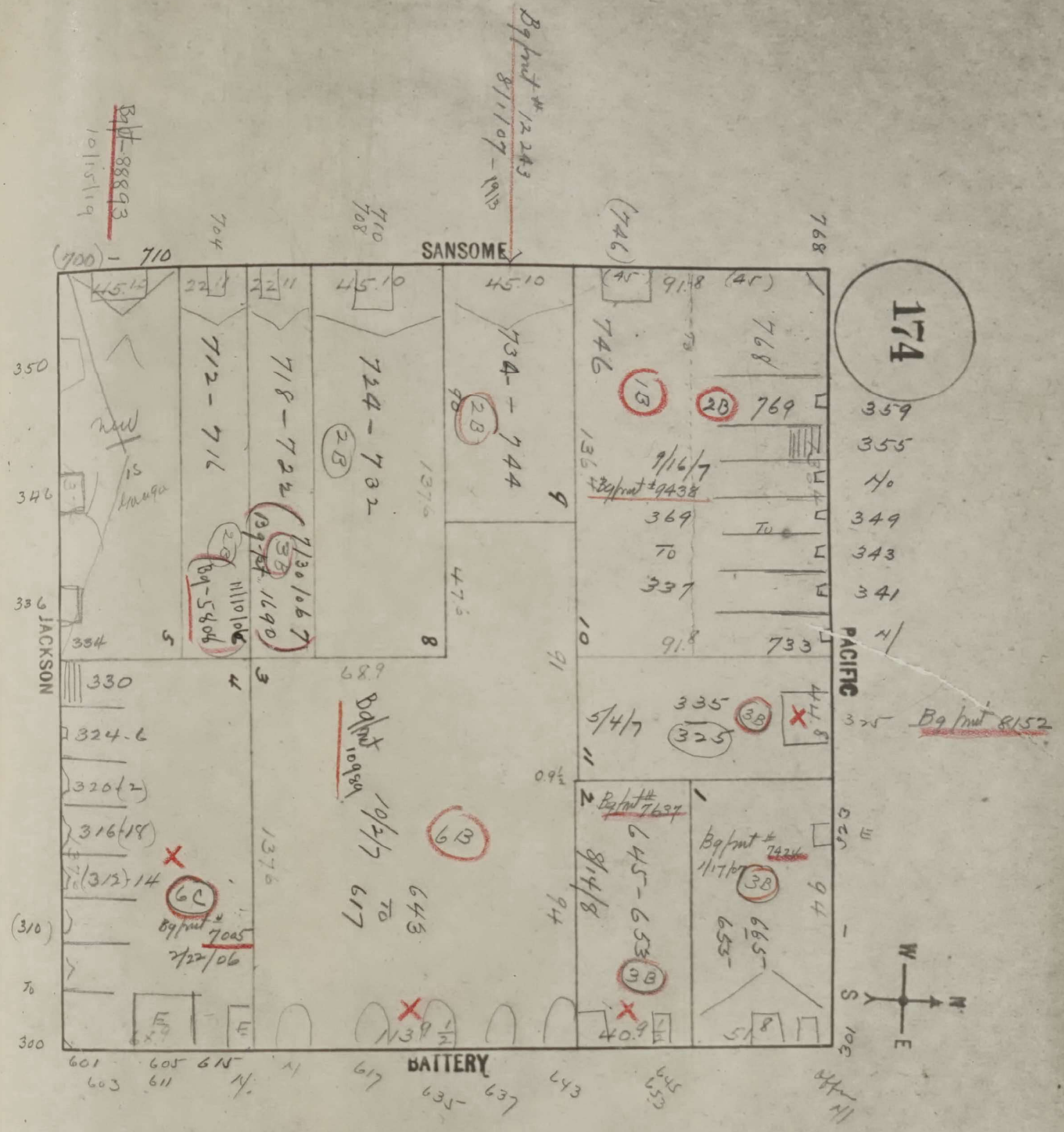
174
SANSOME
JACKSON
PACIFIC
BATTERY
W
N
S
E
Bg pmt #12243 8/1/07 - 1913
Bg pt - 88893 10/15/19
(700) - 710
704
710 708
(746)
768
45.10
22
45
91.8
712 - 716
718 - 722
724 - 732
734 - 744
746
768
769
1B
2B
3B
6B
6C
9B
9/16/7 Bg pmt #9438
369 To 337
359
355
349
343
341
350
346
336
334
330
324-6
320(2)
316(18)
(312) 14
(310)
300
Bg-5404 11/10/06
7/30/06 Bg pt 1690
Bg pmt 10989 10/2/7
617 To 643
5/4/7
335
325
Bg pmt 8152
Bg pmt #7637
645 - 653
8/14/8
Bg pmt #7426 1/17/07
653 - 665
Bg pmt #7005 7/22/06
601
603
605
611
615
617
635
637
643
645
653
301
1378
91
94
47

SAN FRANCISCO DBI DEPARTMENT OF BUILDING INSPECTION
OFFICIAL COPY

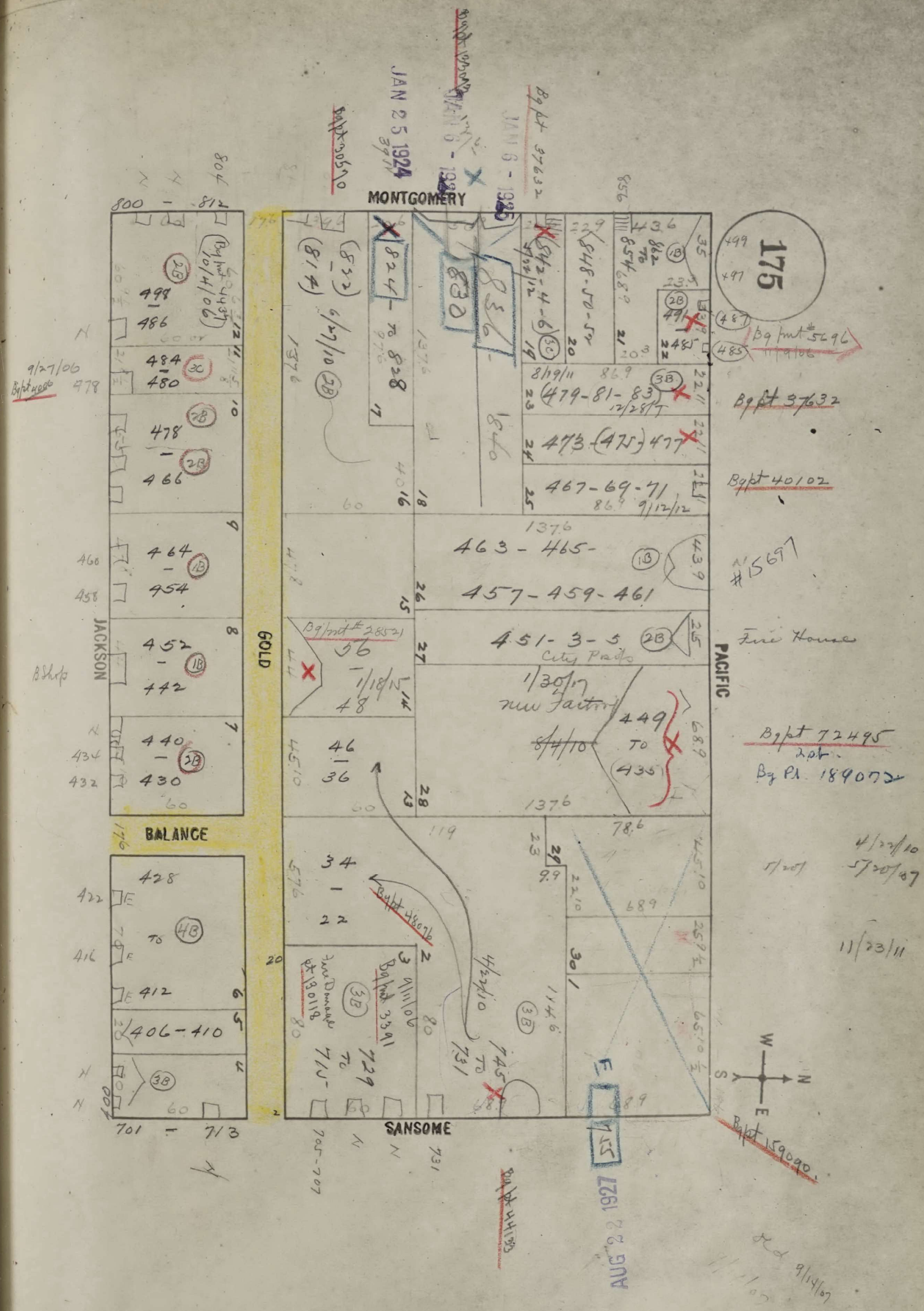
175
MONTGOMERY
JACKSON
GOLD
BALANCE
PACIFIC
SANSOME
800 - 812
701 - 713
705-707
731
498
486
484
480
478
466
464
454
452
442
440
430
428
TO
412
406-410
817
824 TO 828
830
836
846
840-50-54
854
436
TO
487
485
483
479-81-83
473-475-477
467-69-71
463-465-
457-459-461
451-3-5
City Pado
1/30/17
new Factory
449
TO
435
46
36
48
34
22
715
TO
729
745
TO
731
Bg Pmt 5696
Bg pt 37632
Bg pt 40102
#15697
Fire House
Bg pt 72495
Bg Pl. 189072
Bg pt 159090
Bg pt 44133
Bg pt 30690
Bg pt 46095
Bg Pmt 3391
Bg pt 28531
Bg pt 4606
JAN 25 1924
JAN 6 - 1936
AUG 23 1927
9/27/06
10/14/06
8/19/11
12/28/11
9/12/12
1/18/15
8/4/10
4/27/10
5/20/07
11/23/11
9/14/07
Fire Damage pt 30118
W
S
N
E

SAN FRANCISCO
DBI
DEPARTMENT OF
BUILDING INSPECTION
OFFICIAL COPY

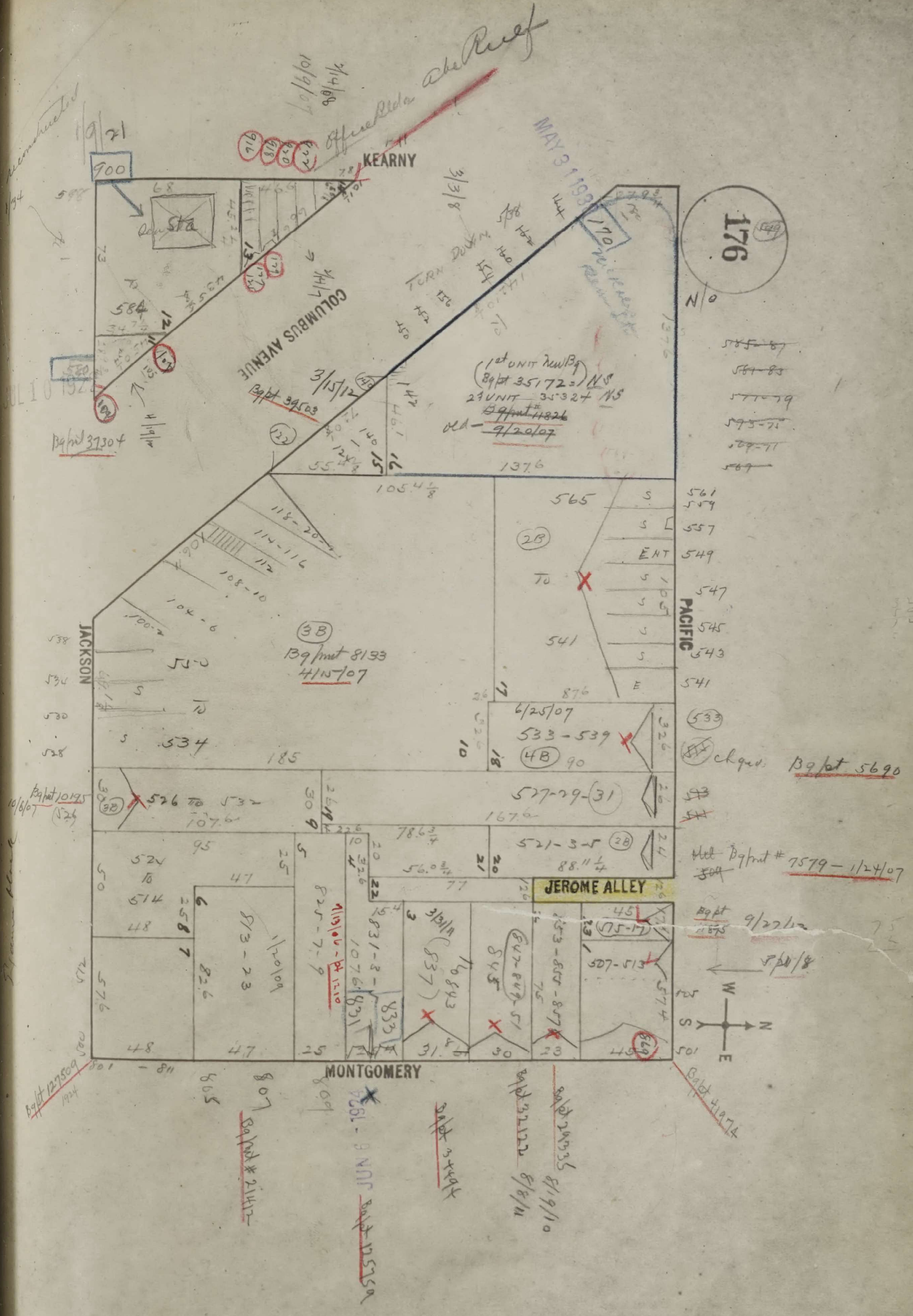
176
KEARNY
COLUMBUS AVENUE
JACKSON
PACIFIC
MONTGOMERY
JEROME ALLEY
N/0
W
S
N
E
Office Bldg abe Ruef
1/9/21
900
170
580
MAY 3 1 1993
JUL 10 1923
JUN 9 1926
Bg pt 37304
Bg pt 39503
3/15/12
TURN DUKIN
1st UNIT new Bg
Bg pt 35172 NS
2d UNIT 35324 NS
old – Bg pmt 11826 9/20/07
3B
Bg pmt 8133
4/15/07
2B
565
541
6/25/07
533-539
4B
527-29-31
521-3-5
526 to 532
524 to 514
813-23
825-7-9
831-3-5
833
837
843
845
847-849-51
853-855-857
507-513
515-17
ch ged Bg pt 5690
Bg pmt # 7579 – 1/24/07
Bg pt 9/27/12
Bg pt 10195 10/8/07
Bg pt 127509 1924
Bg pmt # 21412
Bg pt 127559
Bg pt 34494
Bg pt 32122 8/8/11
Bg pt 29335 8/19/10
Bg pt 41974
801 – 811
805
807
809
561
559
557
549
547
545
543
541
533
501
538
534
530
528

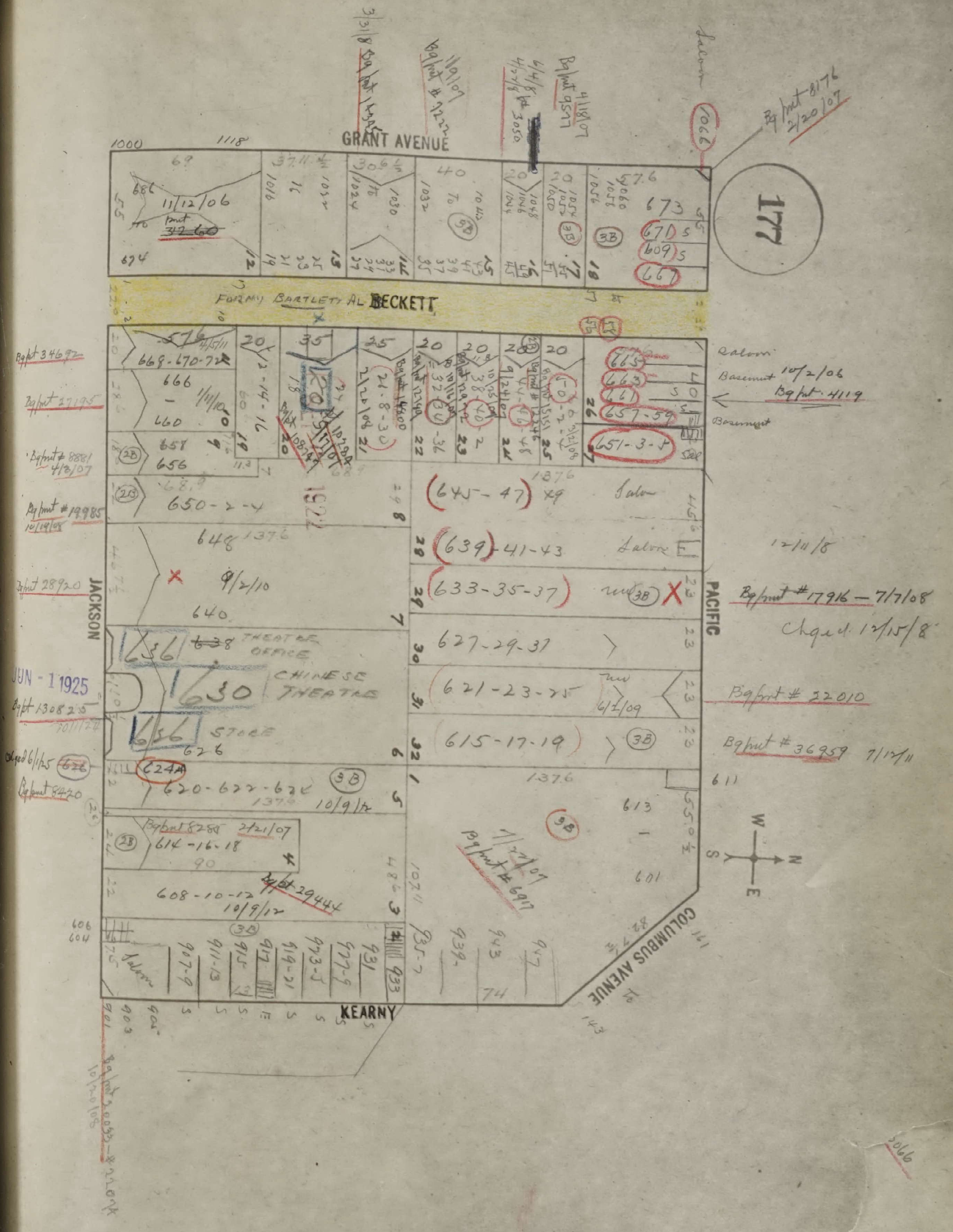
177
GRANT AVENUE
PACIFIC
COLUMBUS AVENUE
KEARNY
JACKSON
FORMLY BARTLETT AL BECKETT
CHINESE THEATRE
THEATRE OFFICE
STORE
Saloon
1000
1118
673
671
669
667
669-670-72
666
660
658
656
650-2-4
648
640
638
636
630
626
620-622-626
624A
614-16-18
608-10-12
645-47
639-41-43
633-35-37
627-29-31
621-23-25
615-17-19
613
611
601
651-3-5
657-59
661
663
665
907-9
911-13
915
917
919-21
923-5
927-9
931
933
935-7
939
943
947
1376
11/12/06
9/2/10
10/9/12
12/11/8
JUN - 1 1925
Bg pmt #17916 — 7/7/08
Chged 12/15/8
Bg pmt # 22010
Bg pmt # 36959 7/17/11
Bg pmt 8176 2/20/07
Bg pmt 4119
Basement 10/2/06
Bg pmt 19985 10/19/08
Bg pmt 8881 4/13/07
Bg pmt 34692
Bg pmt 27195
Bg pmt 28920
Bg pmt 130825
Bg pmt 8258 2/21/07
Bg pmt 29444
Bg pmt # 697 7/17/07
Bg pmt 9517 4/18/07
Bg pmt # 3227 4/10/07
Bg pmt 20833 10/20/08
Bg pmt 3050
3B
W
N
E
S

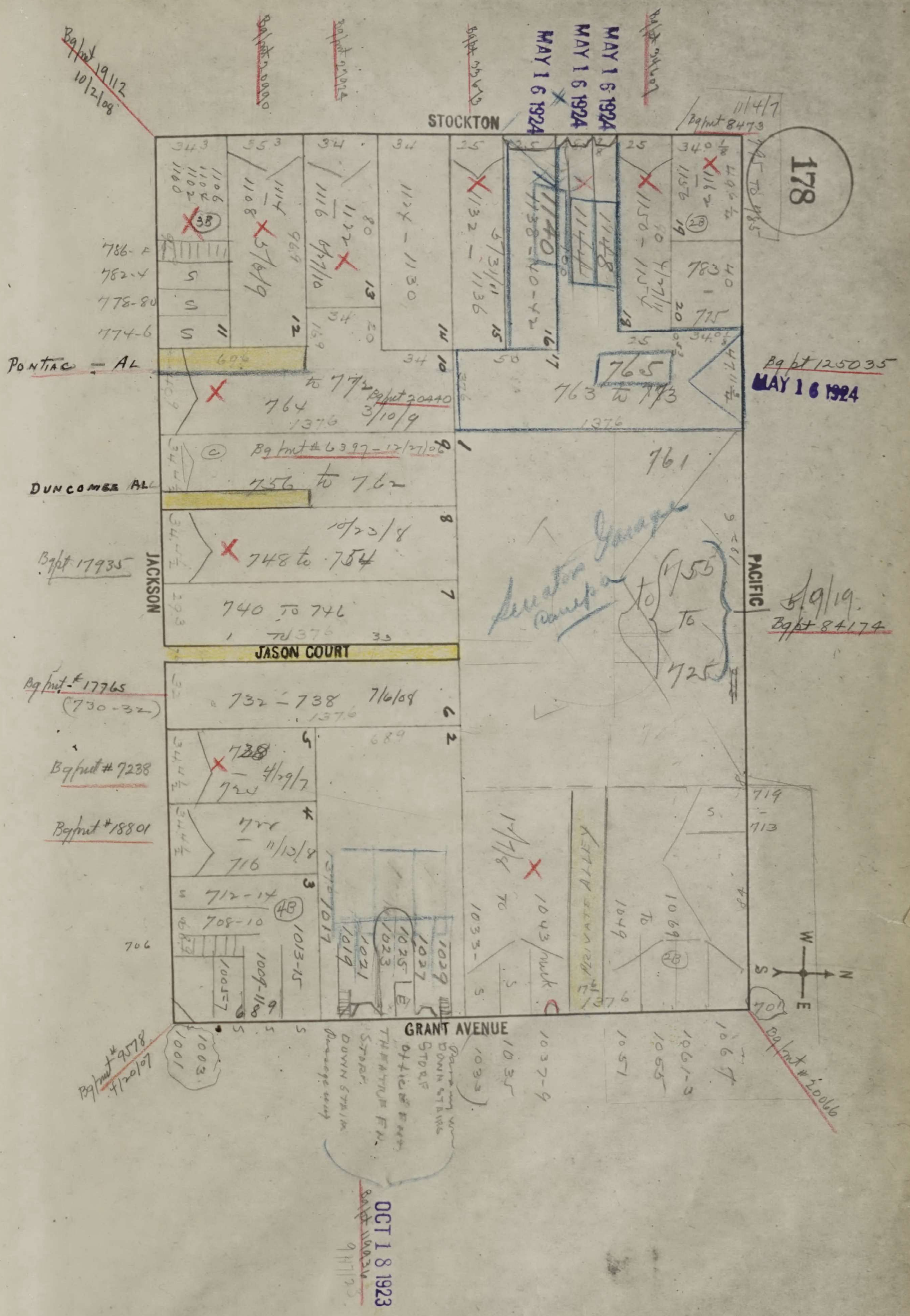
Bg/pmt 19112 10/2/08
Bg/pmt 20000
Bg/pmt 27924
Bg/pt 33613
MAY 1 6 1924
MAY 1 6 1924
MAY 1 6 1924
Bg/pt 34607
STOCKTON
11/4/7
Bg/pmt 8473
343
353
34
34
25
25
34
1100
1102
1104
1106
38
1108
1114
5/6/9
1116
1122
6/27/10
1124 - 1130
1132 - 1136
5/31/11
1138-40-42
1140
1144
1148
1150 - 1154
4/27/11
1162
1158
28
783
775
786-8
782-4
778-80
774-6
S
S
S
11
12
13
14
15
16
17
18
19
20
10
PONTIAC AL
696
764 to 772
Bg/pmt 20440 3/10/9
1376
765
763 to 773
Bg/pt 125035
MAY 1 6 1924
Bg/pmt #6397-12/27/06
756 to 762
DUNCOMBE AL
761
10/23/8
748 to 754
Bg/pt 17935
JACKSON
Seaton Garage
canopy
755 to 725
PACIFIC
5/9/19
Bg/pt 84174
740 TO 746
JASON COURT
Bg/pmt #17765 (730-32)
732 - 738
7/6/08
Bg/pmt #7238
728 - 724
4/29/7
Bg/pmt #18801
722 - 716
11/13/8
712-14
708-10
4B
706
1005-7
1009-11
1013-15
1017
1019
1021
1023
1025
1027
1029
1033 -
1033 to 1043
11/7/8
PRIVATE ALLEY
1049 to 1069
2B
719 - 713
701
W
S
N
E
GRANT AVENUE
Bg/pmt #9578 4/20/07
1001
1003
1035
1037-9
1057
1061-3
1065
1067
Bg/pmt #20066
DOWN STAIRS
STORE
OFFICE ENT.
THEATRE EN.
STORE
DOWN STAIR
OCT 1 8 1923
Bg/pt 119036
9/17/23

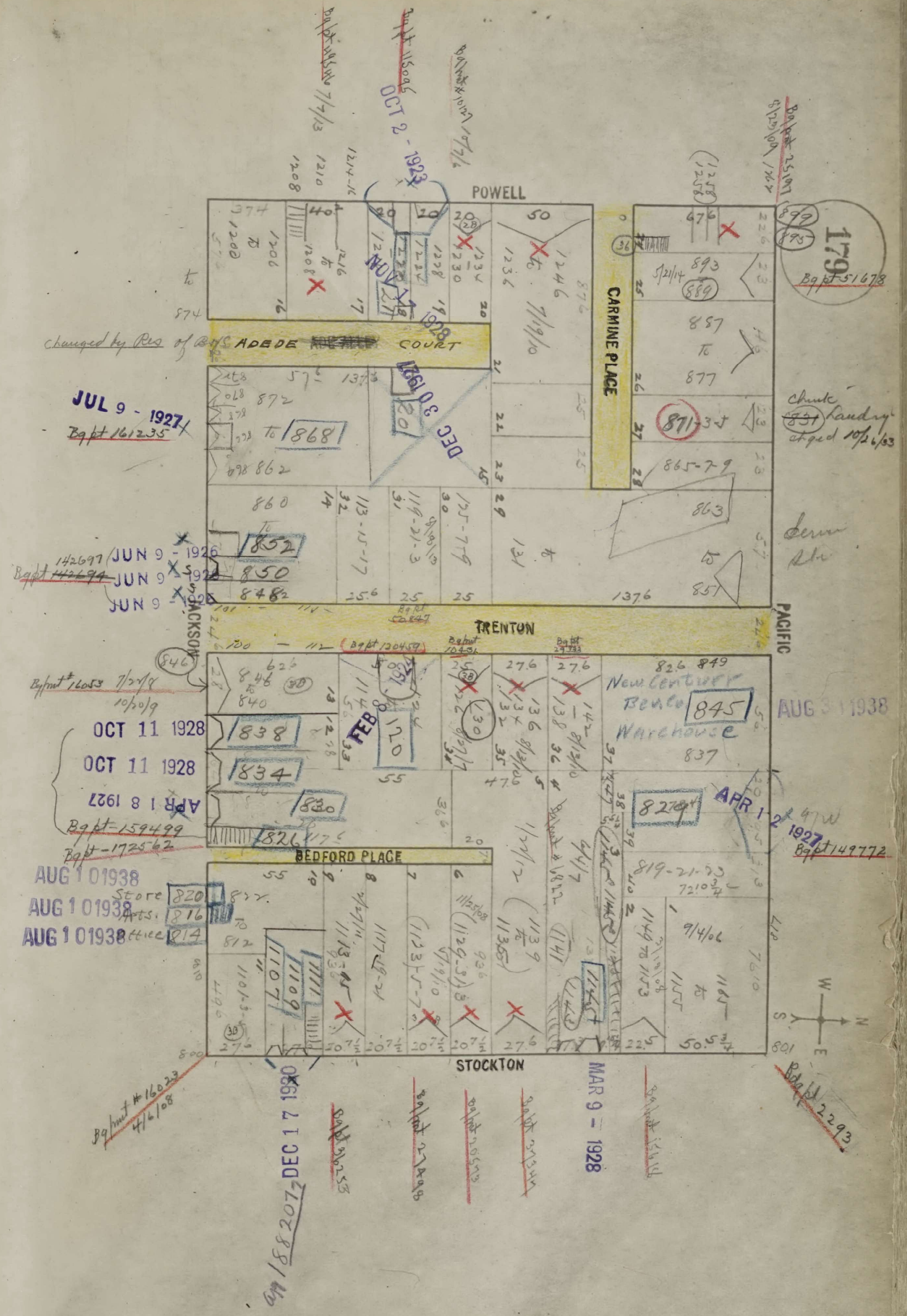
179
Bg pt 51678
POWELL
STOCKTON
JACKSON
PACIFIC
TRENTON
BEDFORD PLACE
CARMINE PLACE
ADOBE COURT
changed by Res of B of S
OCT 2 - 1923
NOV 17 1928
DEC 30 1927
JUL 9 - 1927
Bg pt 161235
JUN 9 - 1926
JUN 9 - 1926
JUN 9 -
Bg pt 142694
Bg pmt 16053 7/27/8
OCT 11 1928
OCT 11 1928
APR 18 1927
Bg pt 159499
Bg pt 172562
AUG 10 1938
AUG 10 1938
AUG 10 1938
Store 820
Apts. 816
Office 814
868
852
850
848
838
834
830
826
845
827
New Century Beverage Warehouse
AUG 31 1938
APR 12 1927
Bg pt 149772
FEB 8
871-3-5
Chinese Laundry
863
865-7-9
857
893
889
DEC 17 1930
MAR 9 - 1928
Bg pmt 16023 4/1/08
Bg pt 2293
W
N
E
S

SAN FRANCISCO
DBI
DEPARTMENT OF
BUILDING INSPECTION
OFFICIAL COPY

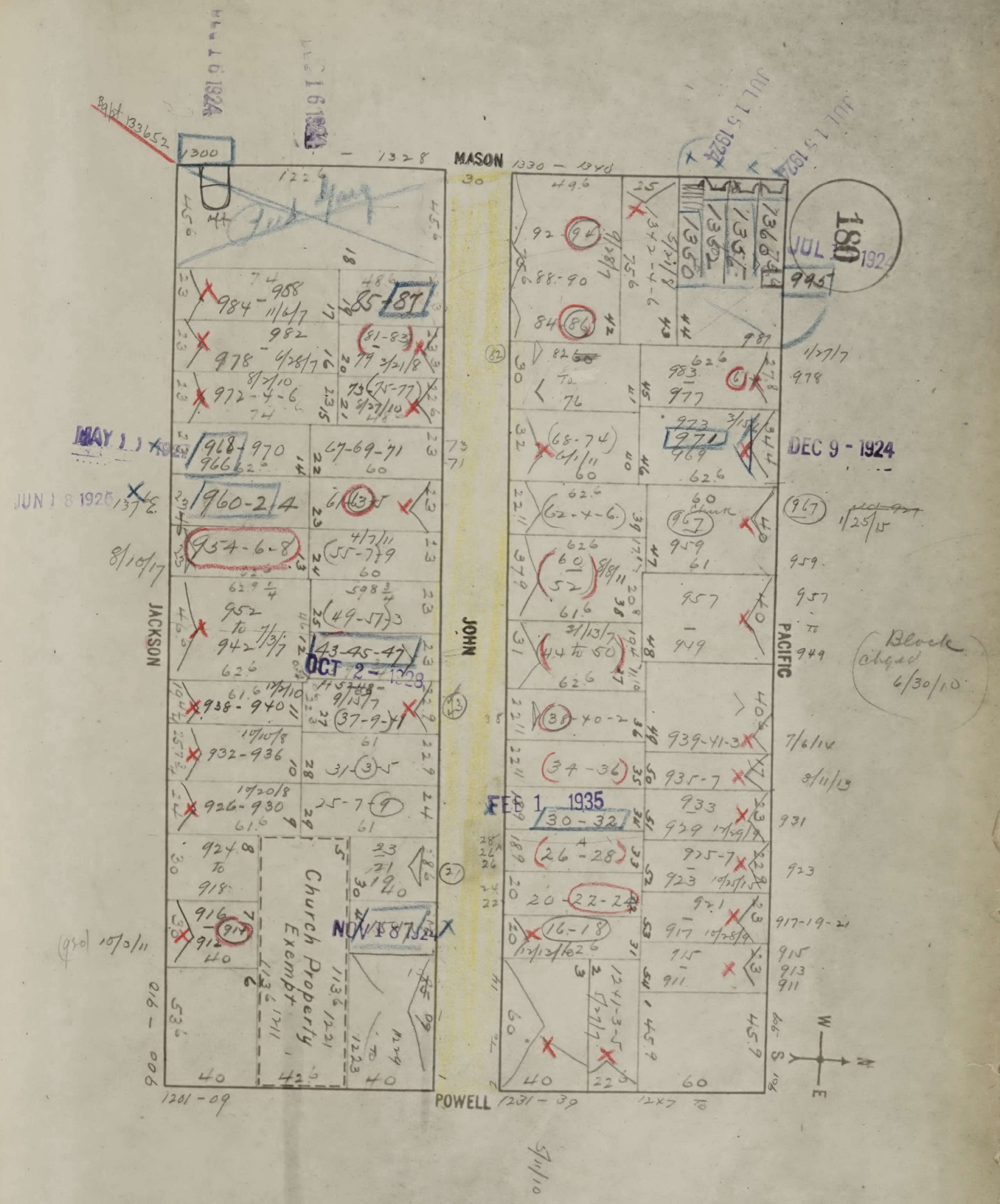
180
MASON
1328
1330 – 1340
JOHN
JACKSON
PACIFIC
POWELL
1201 – 09
1231 – 39
JUL 15 1924
DEC 9 - 1924
JUN 18 1925
OCT 2 - 1929
FEB 1, 1935
Church Property Exempt
984
978
972-4-6
968-970
960-2-4
954-6-8
952 to 942
938-940
932-936
926-930
924 to 918
916
912
85-87
81-83
47-69-71
55-7-9
49-57
43-45-47
37-9-41
31-3-5
25-7-9
92-94
88-90
84-86
68-74
62-4-6
60 52
44 to 50
38-40-2
34-36
30-32
26-28
22-24
16-18
1350
1356
1366
977
971
967
959
957
949
939-41-3
935-7
929
925-7
923
917
915
911
(Block chged 6/30/10)
W N S E

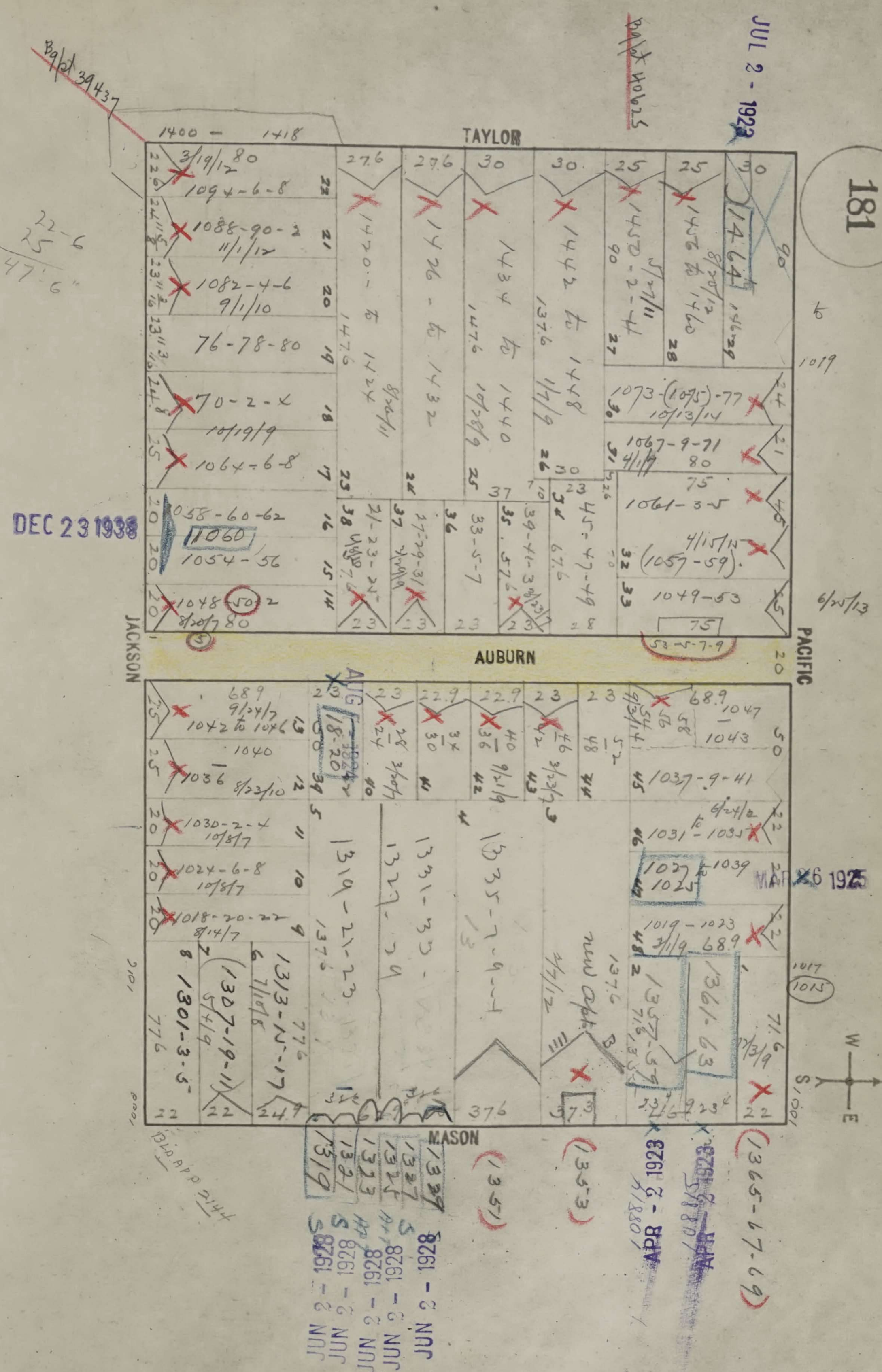
TAYLOR
PACIFIC
MASON
JACKSON
AUBURN
1400 – 1418
1094-6-8
1088-90-2
1082-4-6
76-78-80
70-2-4
1064-6-8
1058-60-62
1060
1054-56
1048-50-2
1420 to 1424
1426 to 1432
1434 to 1440
1442 to 1448
1450-2-4
1456 to 1460
1464
1073-(1075)-77
1067-9-71
1061-3-5
(1057-59)
1049-53
53-5-7-9
1042 to 1046
1040
1036
1030-2-4
1024-6-8
1018-20-22
1037-9-41
1031-1035
1027-1025
1019-1023
1313-15-17
1301-3-5
1307-9-11
1319-21-23
1327-29
1331-33
1335-7-9
1357-59
1361-63
1319
1321
1323
1325
1327
1329
(1351)
(1353)
(1365-67-69)
new apts
DEC 23 1938
JUL 2 - 1923
MAR 26 1925
APR 2 - 1923
JUN 2 - 1928
Bldg Apps 39437
Bldg Apps 40625
Bldg App 2144
22-6
25
47-6

SAN FRANCISCO
DBI
DEPARTMENT OF
BUILDING INSPECTION
OFFICIAL COPY

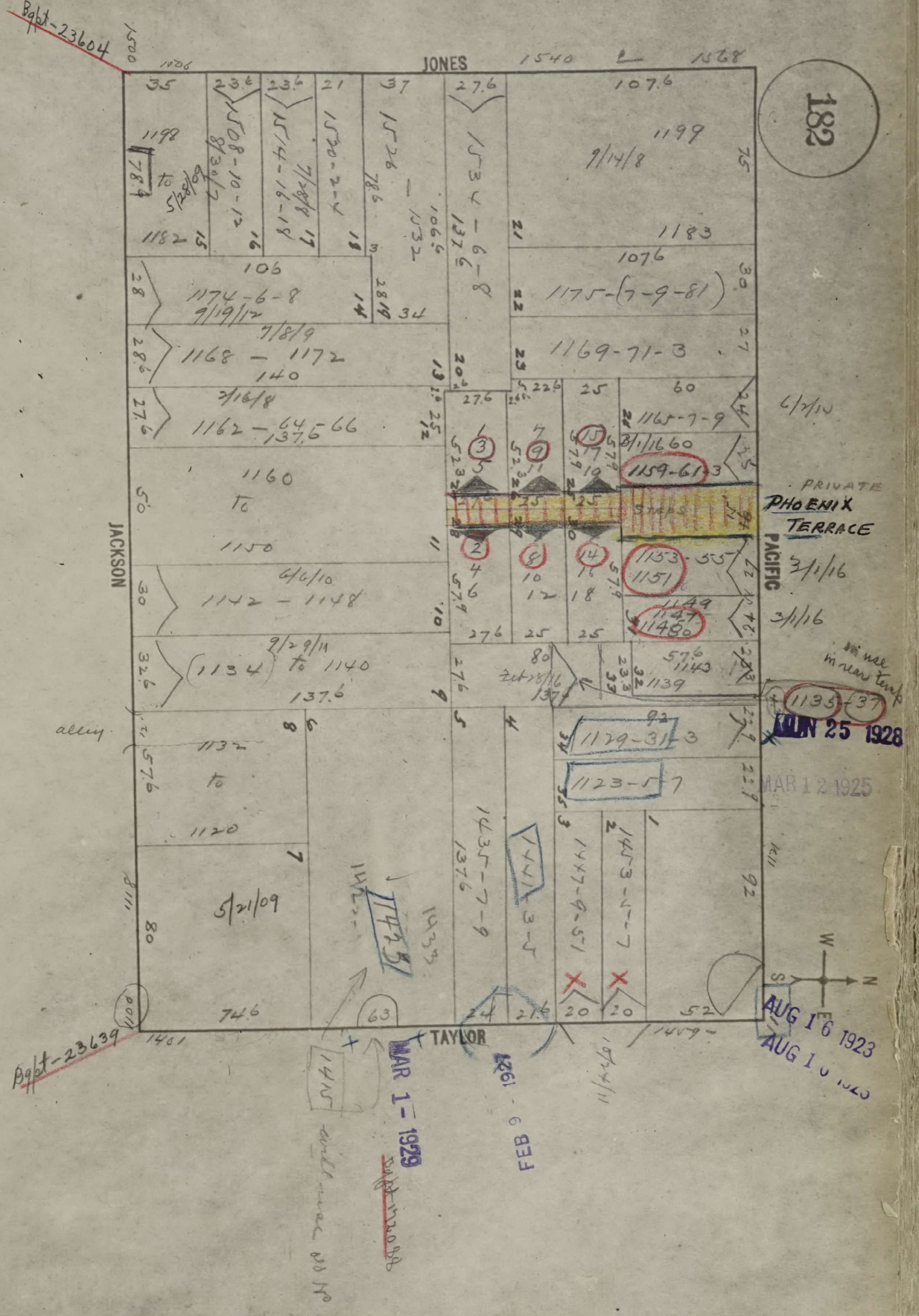
182
JONES
JACKSON
PACIFIC
TAYLOR
PRIVATE
PHOENIX TERRACE
Bgft-23604
Bgft-23639
1540
1568
1199
9/14/8
1183
1175-(7-9-81)
1169-71-3
1165-7-9
1159-61-3
1153-55
1151
1148
1139
1135-37
1129-31-3
1123-5-7
1174-6-8
9/19/12
1168 — 1172
7/8/9
1162-64-66
3/16/8
1160 to 1150
6/6/10
1142 — 1148
9/29/11
1134 to 1140
1132 to 1120
5/21/09
1198 to 1182
5/28/09
1508-10-12
1514-16-18
1520-2-4
1526 — 1532
1534-6-8
1435-7-9
1441
1447-9-51
1443-5-7
1445
1433
1401
1409
alley
3/1/16
6/7/10
JUN 25 1928
MAR 12 1925
AUG 16 1923
AUG 16 1923
MAR 1 1929
FEB 6 1961
W
S
N

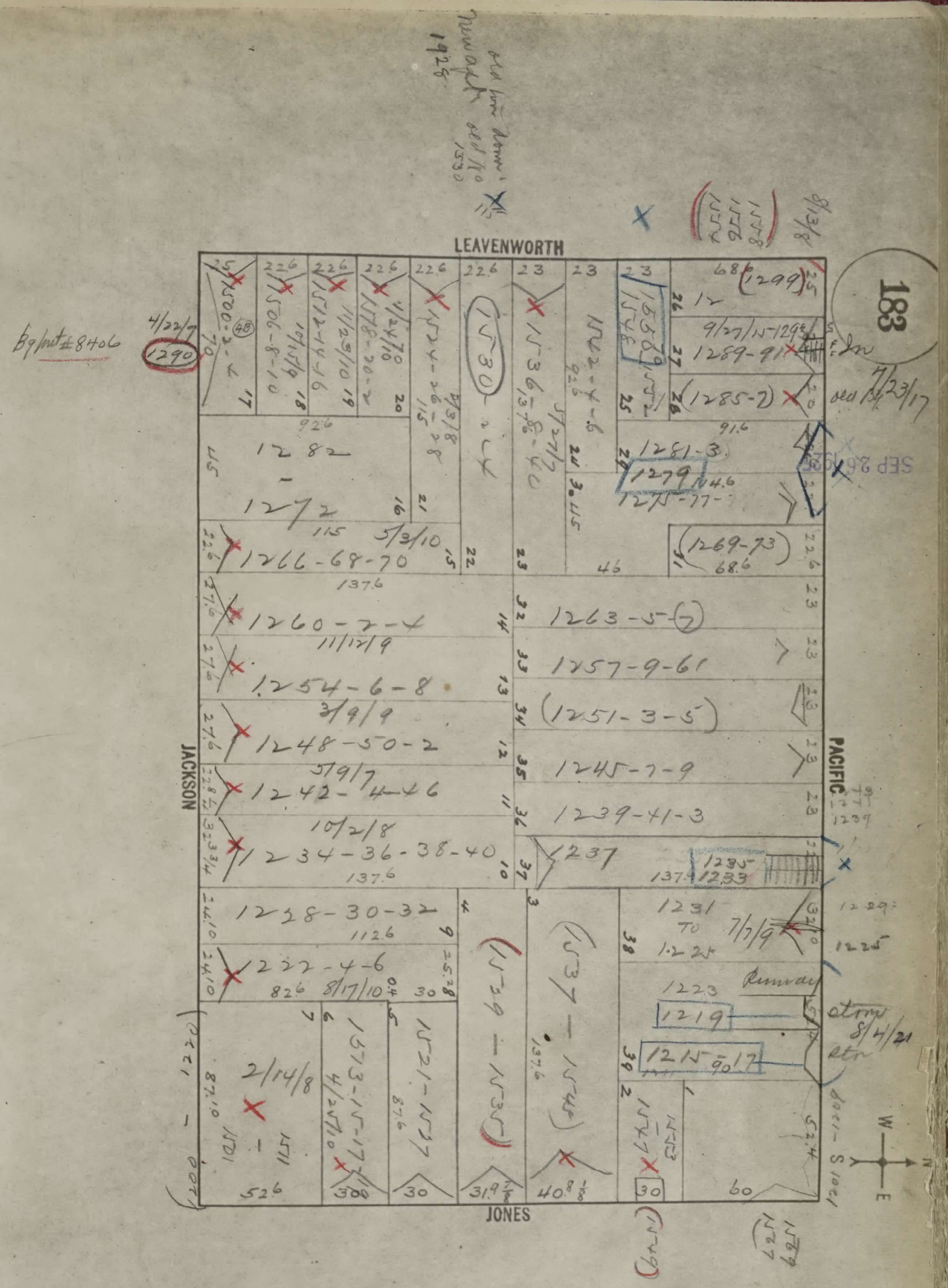
183
LEAVENWORTH
JACKSON
PACIFIC
JONES
W
N
E
Bg/mit #8406
4/22/7
1290
1500-2-4
1506-8-10
10/15/9
1512-14-16
11/23/10
1518-20-2
1/24/10
1524-26-28
5/3/8
1530
1536-38-40
5/27/7
1542-4-6
1558
1556
(1299)
9/27/15-1293
1289-91
(1285-7)
1281-3
1279
1275-77
(1269-73)
1282
1272
5/3/10
1266-68-70
1260-2-4
11/12/9
1254-6-8
3/9/9
1248-50-2
5/9/7
1242-4-6
10/2/8
1234-36-38-40
1263-5-7
1257-9-61
(1251-3-5)
1245-7-9
1239-41-3
1237
1235
1233
1228-30-32
1222-4-6
8/17/10
1231
TO
1225
7/7/9
Runway
1223
1219
1215
8/4/21
2/14/8
1501-1511
1573-15-17
4/25/10
1521-1527
(1529-1535)
(1537-1545)
1547
1549
SEP 26 1925
7/23/17
8/13/8
1926
1220-1200

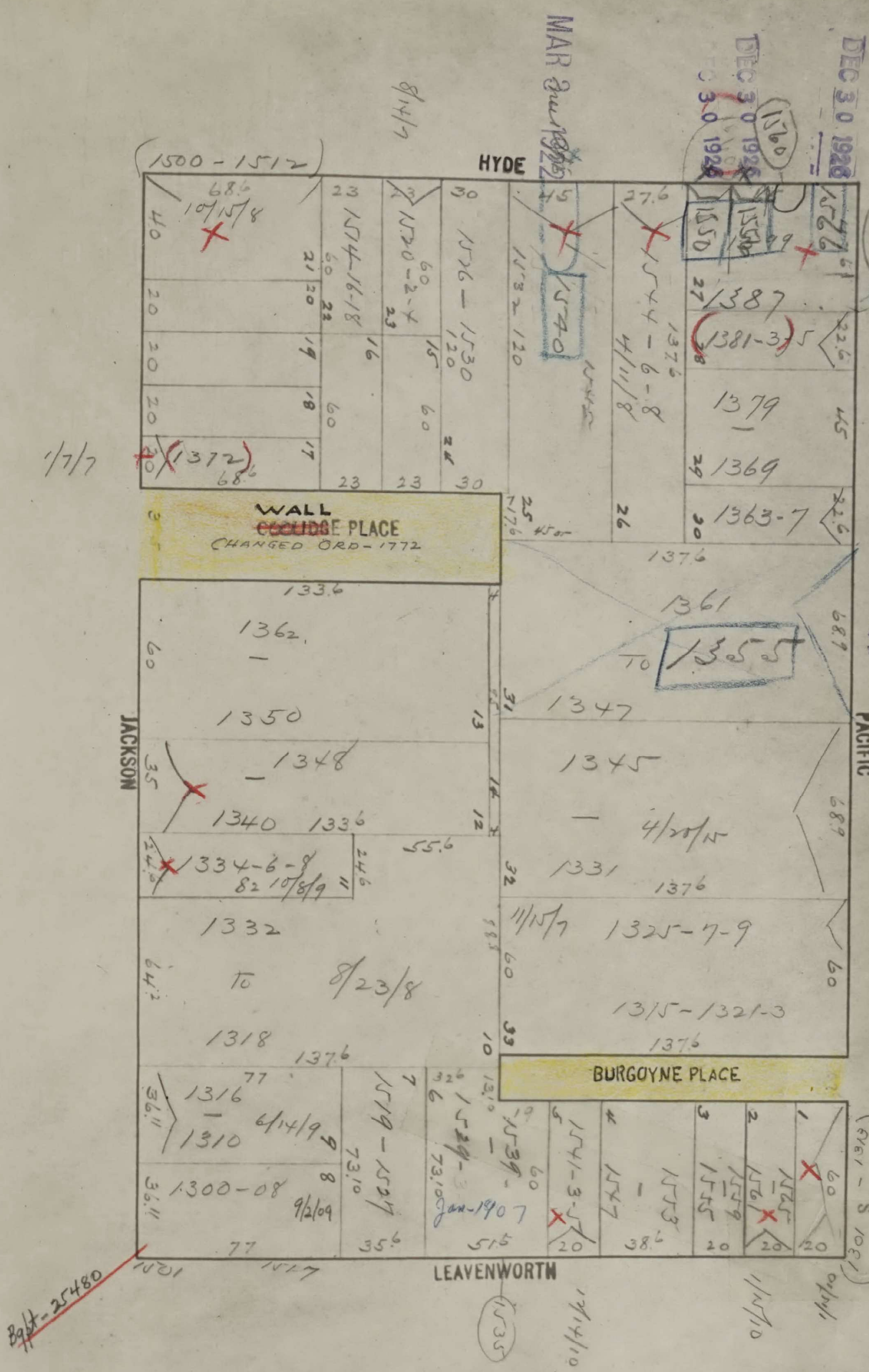
MAR 2nd 1922
DEC 30 1926
DEC 30 1926
8/14/7
1500-1512
HYDE
1372
1/7/7
10/15/8
1514-16-18
1520-2-4
1526-1530
1532
1540
1544-6-8
4/11/8
1550
1554
1387
1381-3-5
1379
1369
1363-7
6/11/15
WALL ~~COLLIDGE~~ PLACE
CHANGED ORD-1772
1376
1361
1355
1362
1350
1348
1340
1347
1345
4/20/15
1331
1334-6-8
10/8/9
1332
8/23/8
1318
11/15/7
1325-7-9
1315-1321-3
JACKSON
PACIFIC
BURGOYNE PLACE
1316
1310
6/14/9
1300-08
9/2/09
1519-1527
1529-1539
Jan-1907
1541-3-5
1547
1553
1555
1559
1565
1501
1517
LEAVENWORTH
1535
7/14/10
11/1/10
1/19/10
Bg# 25480
W
N
S
E

APR 1 1925

SAN FRANCISCO
DBI
DEPARTMENT OF BUILDING INSPECTION
OFFICIAL COPY

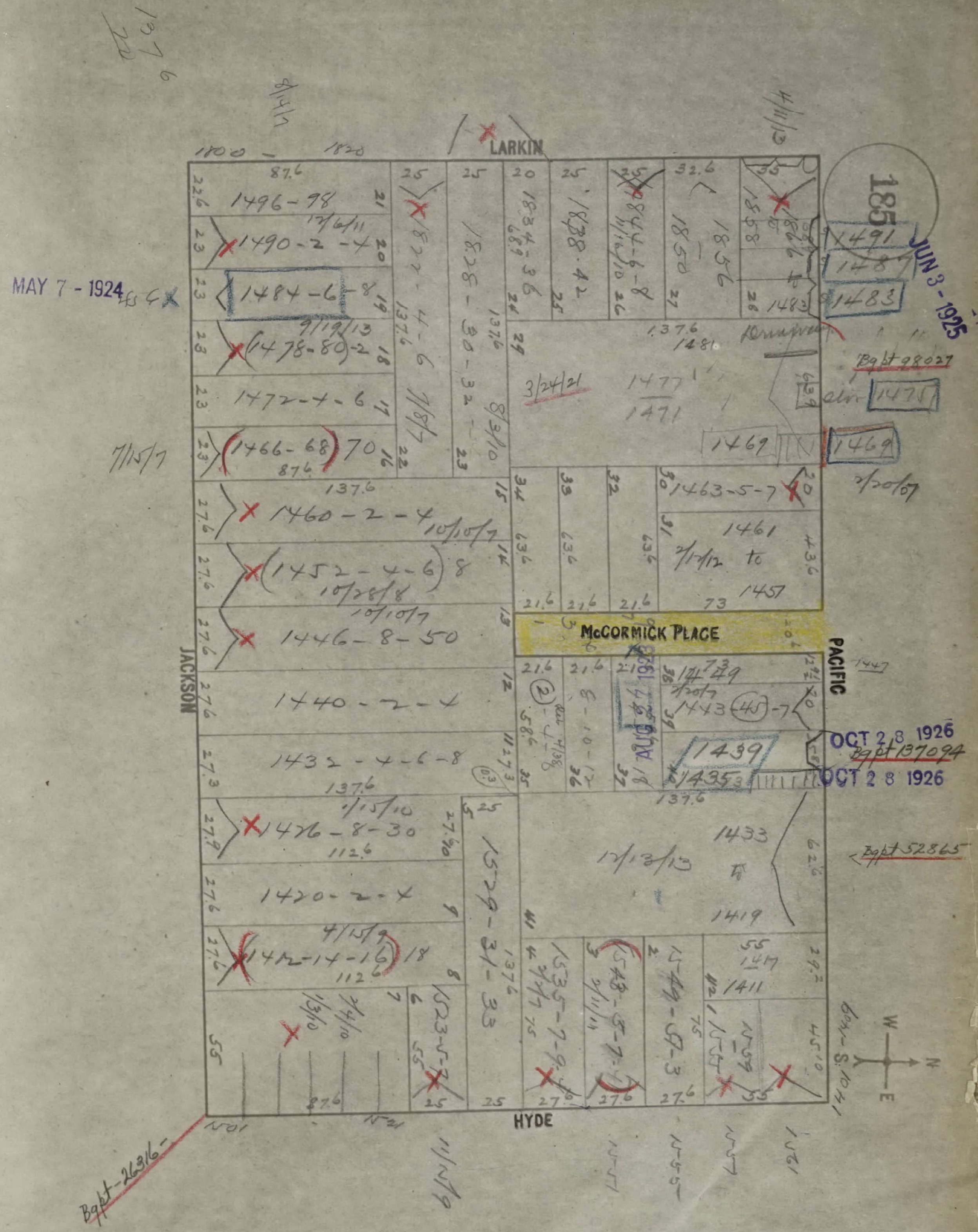
185
LARKIN
PACIFIC
HYDE
JACKSON
McCORMICK PLACE
MAY 7 - 1924
JUN 3 - 1925
OCT 28 1926
OCT 28 1926
1496-98
1490-2-4
1484-6
1478-80-2
1472-4-6
1466-68 70
1460-2-4
1452-4-6 8
1446-8-50
1440-2-4
1432-4-6-8
1426-8-30
1420-2-4
1412-14-16 18
1834-36
1828-42
1844-6-8
1850
1856
1858
1491
1487
1483
1477
1471
1475
1469
1463-5-7
1461 to 1451
1449
1443-45-7
1439
1435
1433
1419
1411
1535-7-9
1543-5-7
1549-51-3
1555
1557
1529-31-33
1523-5-7
1376
22
Bg pt 98027
Bg pt 137094
Bg pt 52865
Bg pt 26216
W
N
E
S

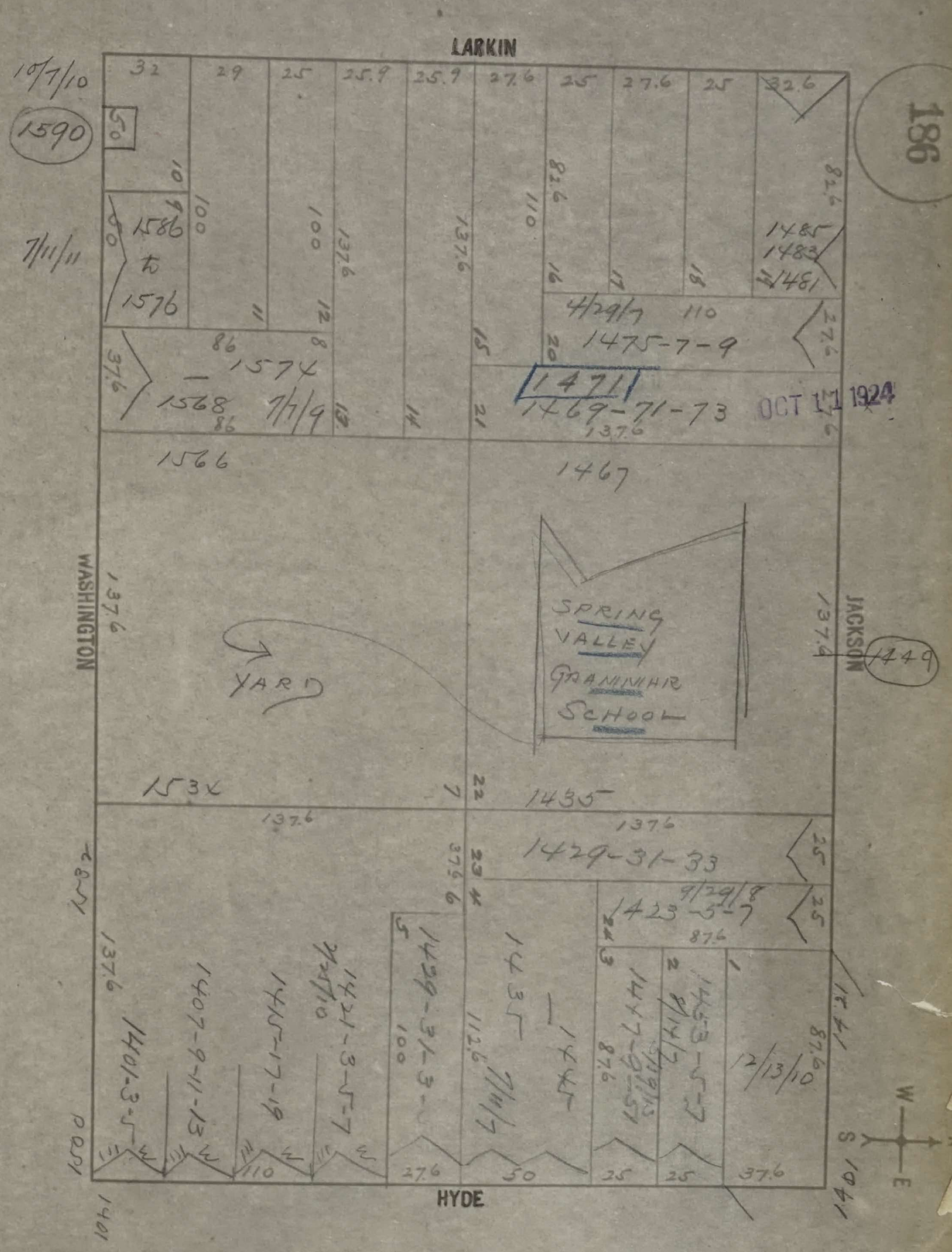
LARKIN
HYDE
WASHINGTON
JACKSON
10/7/10
1590
7/11/11
1586 to 1576
1574
1568
7/7/9
1566
4/29/7
1475-7-9
1485
1483
1481
1471
1469-71-73
1467
SPRING VALLEY GRAMMAR SCHOOL
YARD
1449
1534
1435
1429-31-33
9/29/8
1423-5-7
1401-3-5
1407-9-11-13
1415-17-19
1421-3-5-7
1429-31-3
1435
1445
7/11/7
1447-9-51
1453-5-7
12/13/10
1401
W
S
E

OCT 11 1924

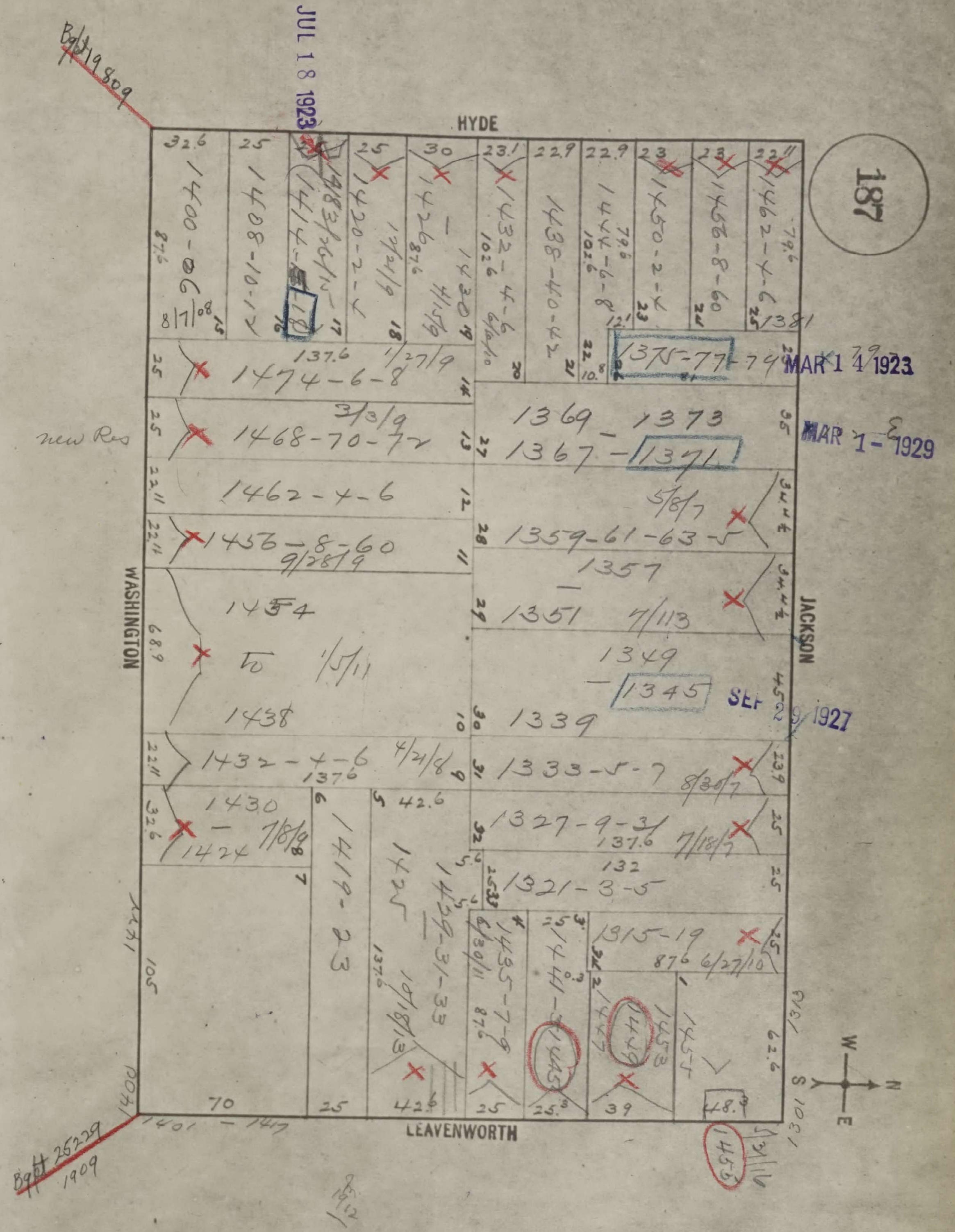
HYDE
WASHINGTON
JACKSON
LEAVENWORTH
JUL 18 1923
MAR 14 1923
MAR 1 1929
SEP 2 1927
Bgt 19809
Bgt 25229 1909
1400-06
1408-10-12
1414
1420-2-4
1426
1430
1432-4-6
1438-40-42
1444-6-8
1450-2-4
1456-8-60
1462-4-6
1474-6-8
1468-70-72
1462-4-6
1456-8-60
1454 to 1438
1432-4-6
1430 - 1424
1419-23
1425
1429-31-33
1435-7-9
1441-3
1447-9
1453
1455
1375-77-79
1369 - 1373
1367 - 1371
1359-61-63-5
1357 - 1351
1349 - 1345
1339
1333-5-7
1327-9-31
1321-3-5
1315-19
1401 - 1417
new Res
137.6
S
W
N
E

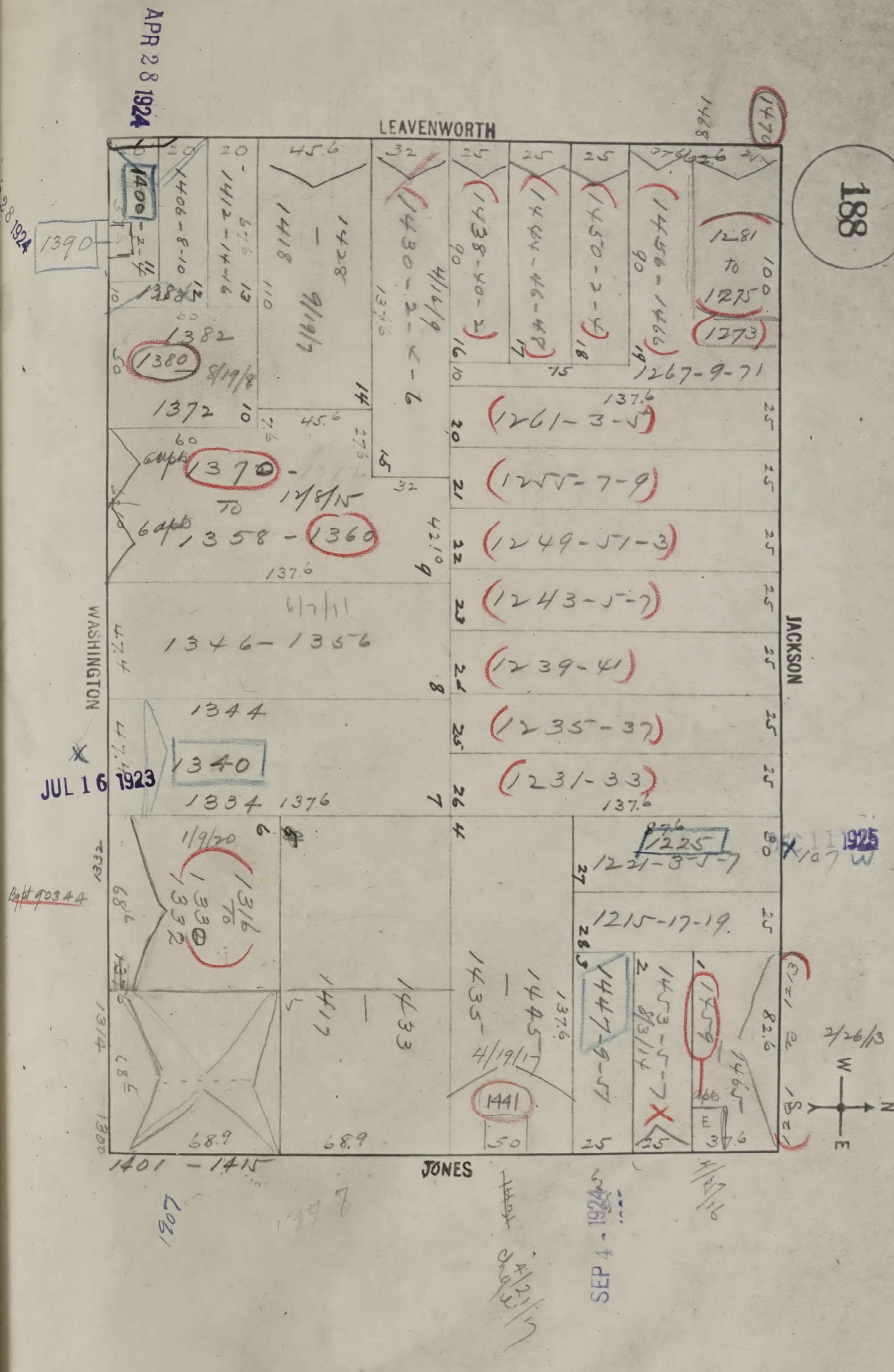
188
LEAVENWORTH
JACKSON
JONES
WASHINGTON
APR 28 1924
JUL 16 1923
SEP 4 1924
1925
1470
1400
1390
1406-8-10
1412-14-16
1418
1428
1480-2-4-6
1438-40-2
1444-46-48
1450-2-4
1456-1460
1281 to 1275
1273
1267-9-71
1261-3-5
1255-7-9
1249-51-3
1243-5-7
1239-41
1235-37
1231-33
1225
1221-3-5-7
1215-17-19
1384
1382
1380
1372
1370 to 1358-1360
1346-1366
1344
1340
1334
1316 to 1330
1332
1417
1433
1435-1445
1441
1447-9-51
1453-5-7
1459
1461
1463
1401-1415
1397
LEAVENWORTH
W
N
E

APR 1 1 1923

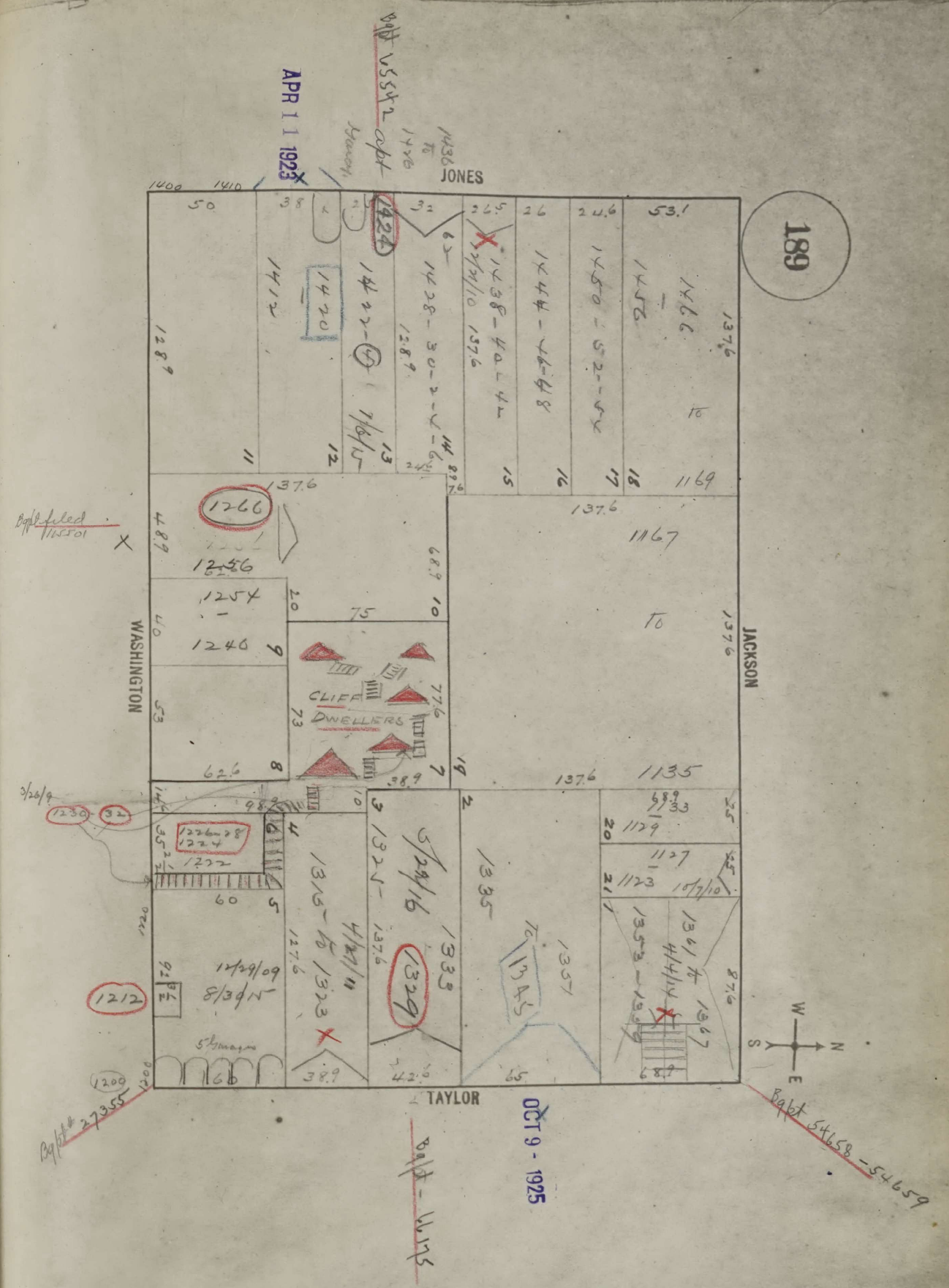
189
JONES
JACKSON
TAYLOR
WASHINGTON
CLIFF DWELLERS
1424
1266
1212
1329
1230
1412
1420
1422
1428-30-32-34-36
1438-40-42
1444-46-48
1450-52-54
1456
1167
1135
1256
1254
1240
1133
1129
1127
1123
1335
1345
1341
1226 to 28
1224
1222
1316 to 1323
1339
Bgt 27355
Bgt 54658-54659
Bgt-1473
Bgt. 15542 apt

OCT 9 - 1925

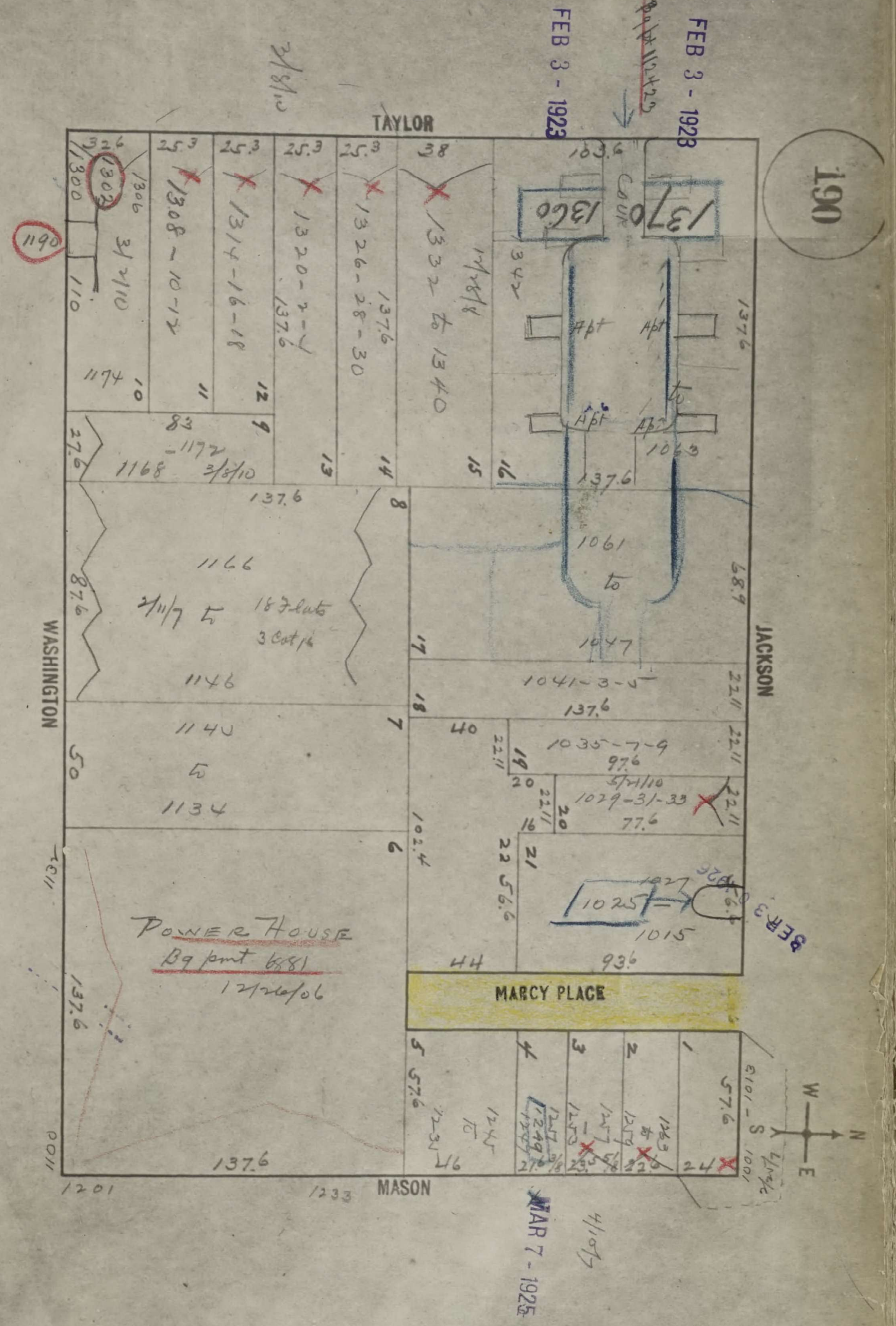
190
TAYLOR
WASHINGTON
JACKSON
MASON
MARCY PLACE
FEB 3 - 1923
FEB 3 - 1928
~~Bg pt 11242~~
3/8/10
1190
32.6
1300
1302
1306
3/7/10
110
1174
10
25.3
1308 - 10 - 12
11
1314 - 16 - 18
12
1320 - 2 - 4
137.6
25.3
1326 - 28 - 30
38
1332 to 1340
12/28/8
103.6
Court
1360
1370
342
Apt
Apt
Apt
Apt
1063
137.6
1061
to
1047
68.9
83
9
27.6
1172
1168
3/8/10
13
14
15
16
8
1166
87.6
2/11/7 to
18 Flats
3 Cot'ls
1146
17
1041 - 3 - 5
22.11
18
7
1140
to
1134
50
40
22.11
19
1035 - 7 - 9
97.6
20
5/21/10
1029 - 31 - 33
77.6
16
20
6
102.4
22
21
56.6
1027
1025
1015
FEB 3 1926
44
93.6
Power House
Bg pmt 6881
12/26/06
1131
137.6
1100
1201
1233
5
57.6
1235
to
1241
1245
1249
1251
1253
1257
1259
1263
4
3
2
1
27.6
23.6
22.6
24
57.6
1101 - 1013
W
N
S
E
MAR 7 - 1925
4/10/7

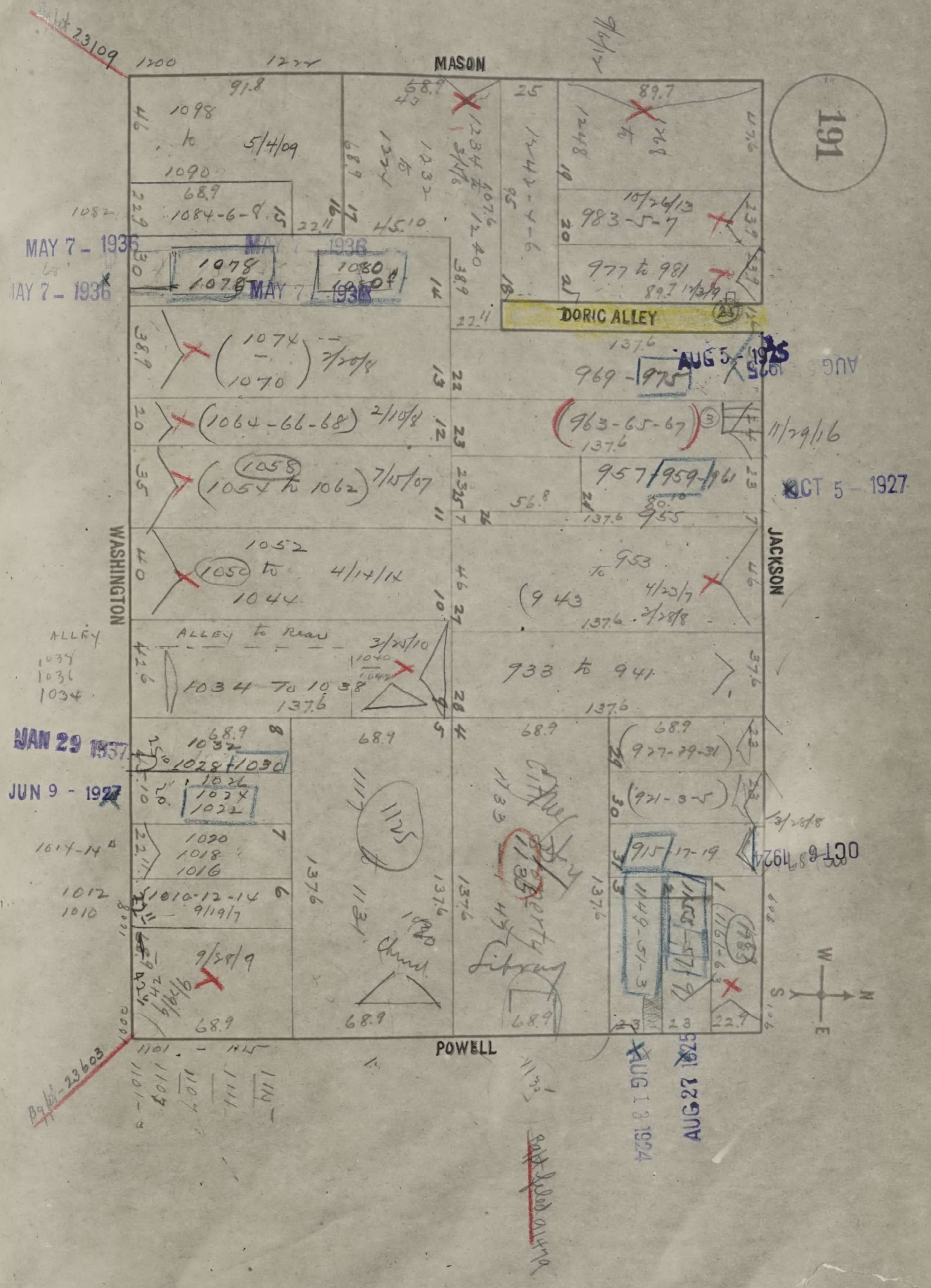
191
MASON
JACKSON
POWELL
WASHINGTON
DORIC ALLEY
MAY 7 - 1936
AUG 5 - 1925
OCT 5 - 1927
JAN 29 1937
JUN 9 - 1927
OCT 6 1924
AUG 13 1924
AUG 27 1925
1098 to 1090 5/4/09
1084-6-8
1078
1076
1080
983-5-7 10/24/13
977 to 981
1074 to 1070 2/20/8
969-975
1064-66-68 2/10/8
963-65-67 11/29/16
1054 to 1062 7/15/07
957 959 961
955
1052 1050 to 1044 4/14/12
953 to 943 4/20/7
ALLEY
Alley to Rear
1034 to 1038 3/24/10
933 to 941
1032 1028-1030
1026 1024 1022
927-29-31
921-3-5
1020 1018 1016
915-17-19
1010-12-14 9/19/7
9/28/9
1125
Church
Library
137.6
68.9
W S N E

SAN FRANCISCO DBI DEPARTMENT OF BUILDING INSPECTION
OFFICIAL COPY

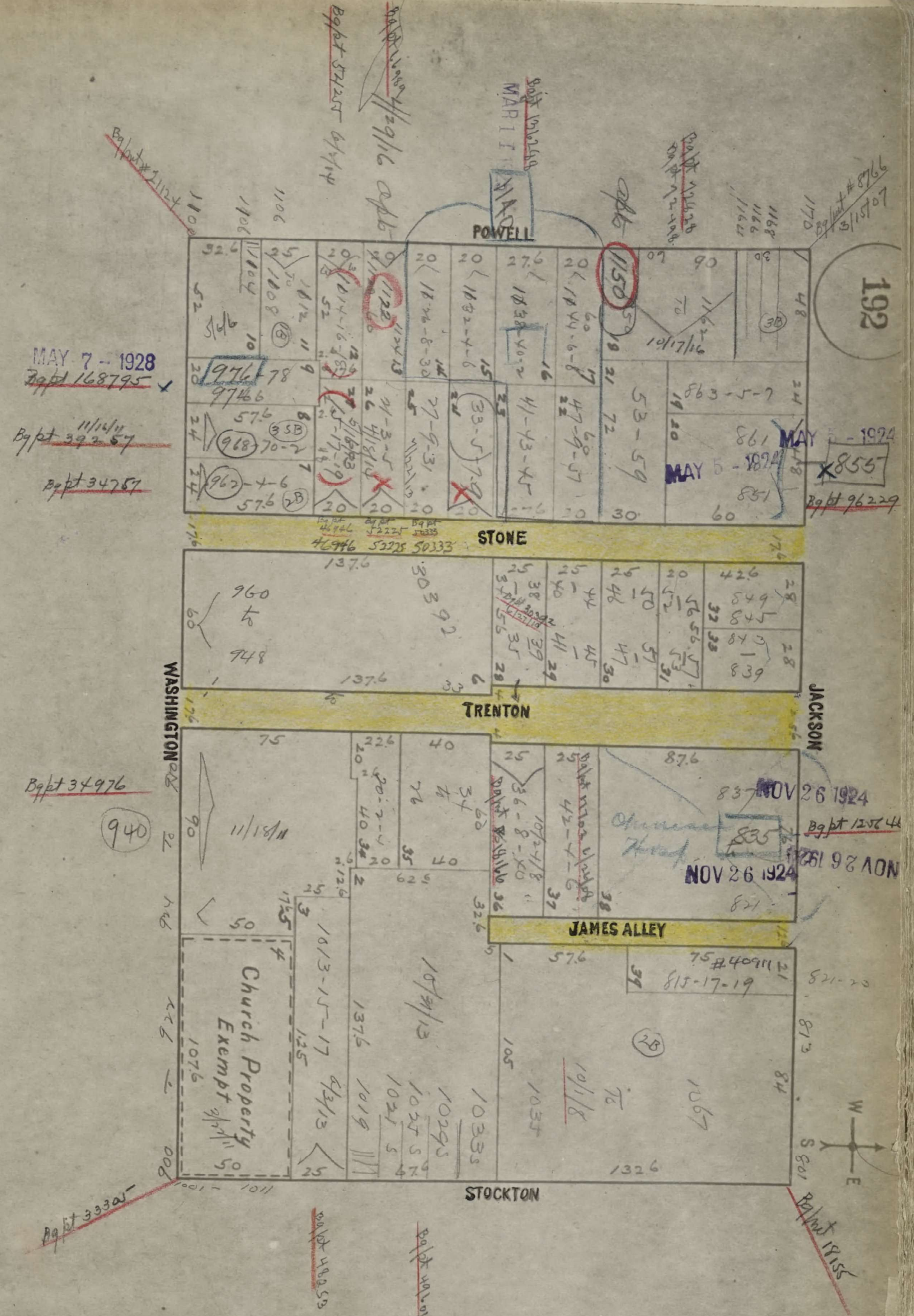
192
POWELL
STONE
TRENTON
JACKSON
WASHINGTON
JAMES ALLEY
STOCKTON
Church Property Exempt
MAY 7 - 1928
Bg pt 168795
MAY 5 - 1924
NOV 26 1924
Bg pt 34976
Bg pt 34757
Bg pt 96229
Bg pt 33325
Bg pt 19155
940
W
S
E

19
10¾
6
65
4
2
1

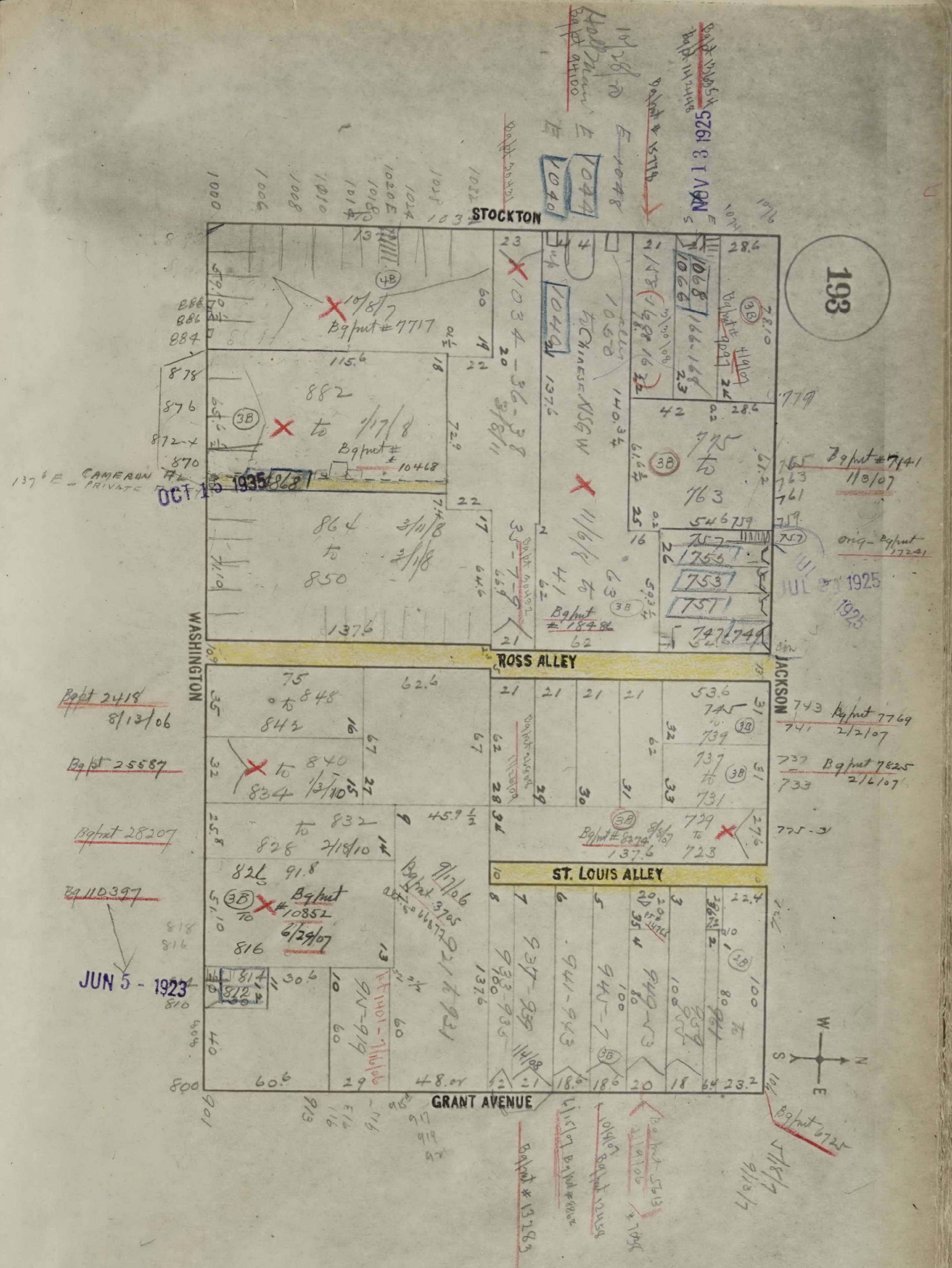
STOCKTON
WASHINGTON
JACKSON
GRANT AVENUE
ROSS ALLEY
ST. LOUIS ALLEY
NOV 13 1925
OCT 15 1935
JUN 5 - 1923
JUL 2? 1925
137.6 E - CAMERON PL PRIVATE
882 to 7/17/8
864 to 850
848 to 842
840 to 834
832 to 828
775 to 763
745 to 739
737 to 731
729 to 723
Bg pmt # 7717
Bg pmt # 10468
Bg pmt # 18496
Bg pmt # 10852 6/24/07
Bgpt 2418 8/13/06
Bgpt 25587
Bgpmt 28207
Bg 110397
Bg pmt # 7141 1/8/07
Bg pmt 7769 2/2/07
Bg pmt 7825 2/6/07
Bg pmt 6725
Bg pmt # 13283
1040
1044
1068
1066
753
755
757
751
749
747
1376
137.6
W
S
N
E

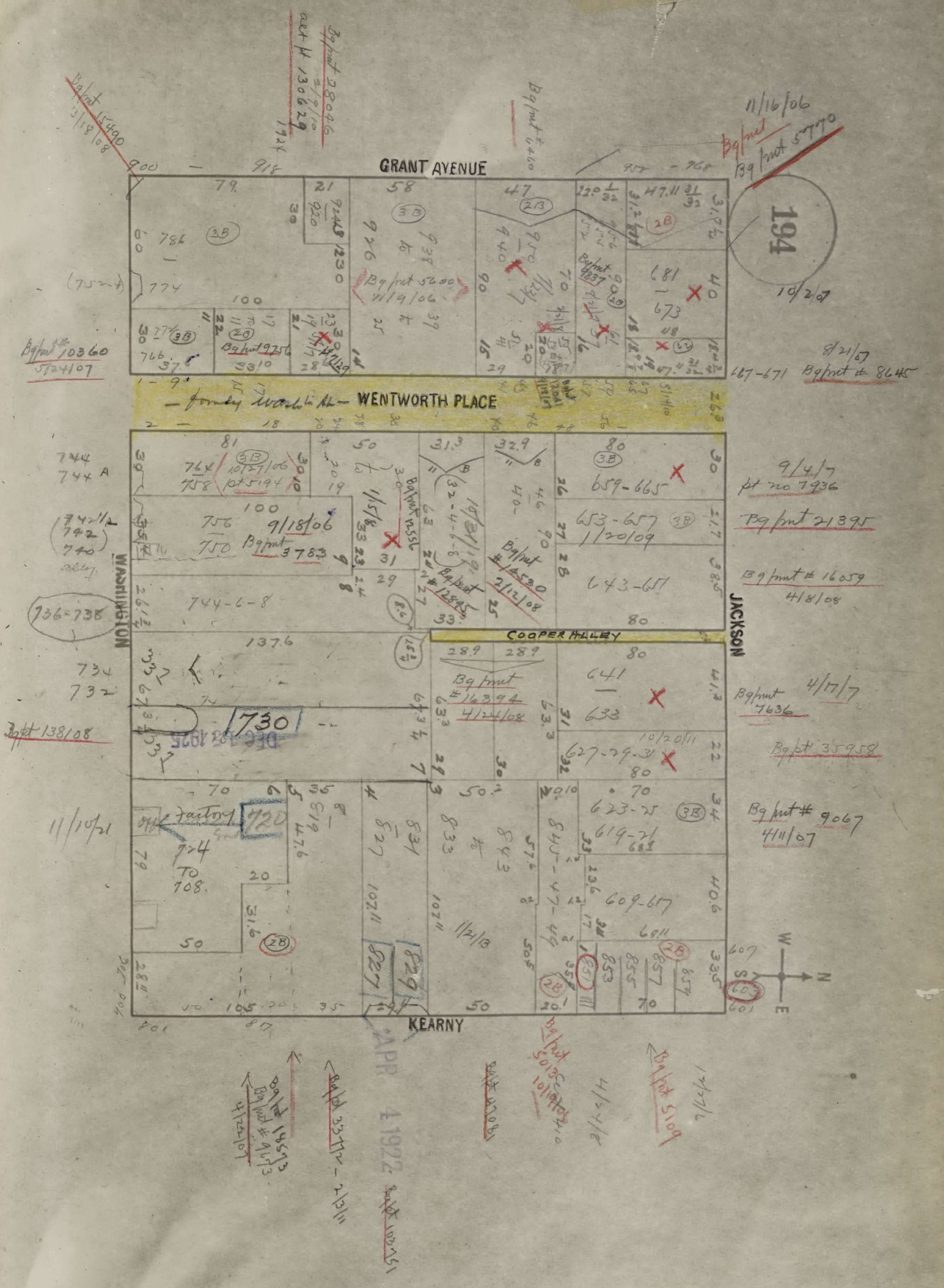
GRANT AVENUE
WENTWORTH PLACE
formerly Wash. Al.
COOPER ALLEY
JACKSON
WASHINGTON
KEARNY
194
10/20
1730
DEC 10 1925
APR 4 1972
factory
720
W
N
S
E
Bg pmt 5200 11/19/06
Bg pmt 5770 11/16/06
Bg pmt 10360 5/24/07
Bg pmt # 8645 8/21/07
9/4/7 pt no 7936
Bg pmt 21395
Bg pmt # 16059 4/18/08
Bg pmt 7636 4/17/7
Bg pt 35958
Bg pmt # 9067 4/11/07
Bg pmt 3783 9/18/06
Bg pt 138/08
Bg pmt # 16394 4/24/08
Bg pmt # 14530 2/12/08
11/10/21
736-738
744 744 A
734 732
659-665
653-657 1/20/09
643-651
641 633
627-29-31 10/20/11
623-25
619-21
609-617
681 673
627-671

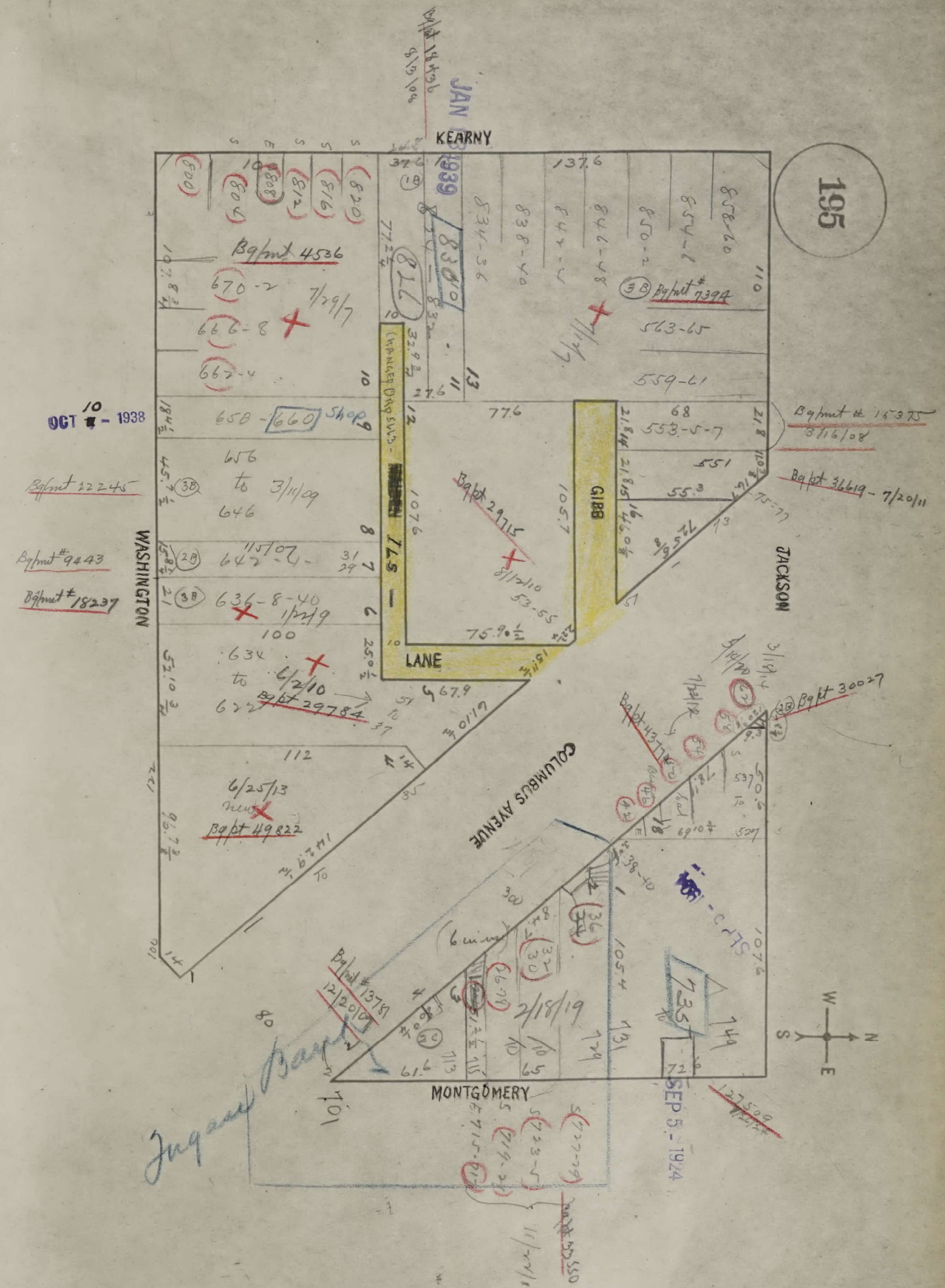
KEARNY
WASHINGTON
JACKSON
COLUMBUS AVENUE
MONTGOMERY
GIBB
LANE
JAN 1939
OCT 10 - 1938
SEP 5 - 1924
Bg pmt 4536
670-2
666-8
662-4
658-660
656 to 646
642
636-8-40
634 to 622
Bg pmt 29784
6/25/13
Bg pmt 49822
Bg pmt 22245
Bg pmt 9443
Bg pmt 18237
834-36
838-40
844-48
850-2
854-6
858-60
Bg pmt 7397
563-65
559-61
553-5-7
551
Bg pmt 15375
3/16/08
Bg pmt 36619 - 7/20/11
Bg pmt 29715
Bg pmt 30027
Bg pmt 13757
12/20/09
Ingane Baye
2/18/19
11/21/10
137.6
77.6
105.7
107.6
112
100
W
N
S
E

SAN FRANCISCO DBI DEPARTMENT OF BUILDING INSPECTION
OFFICIAL COPY

80
57

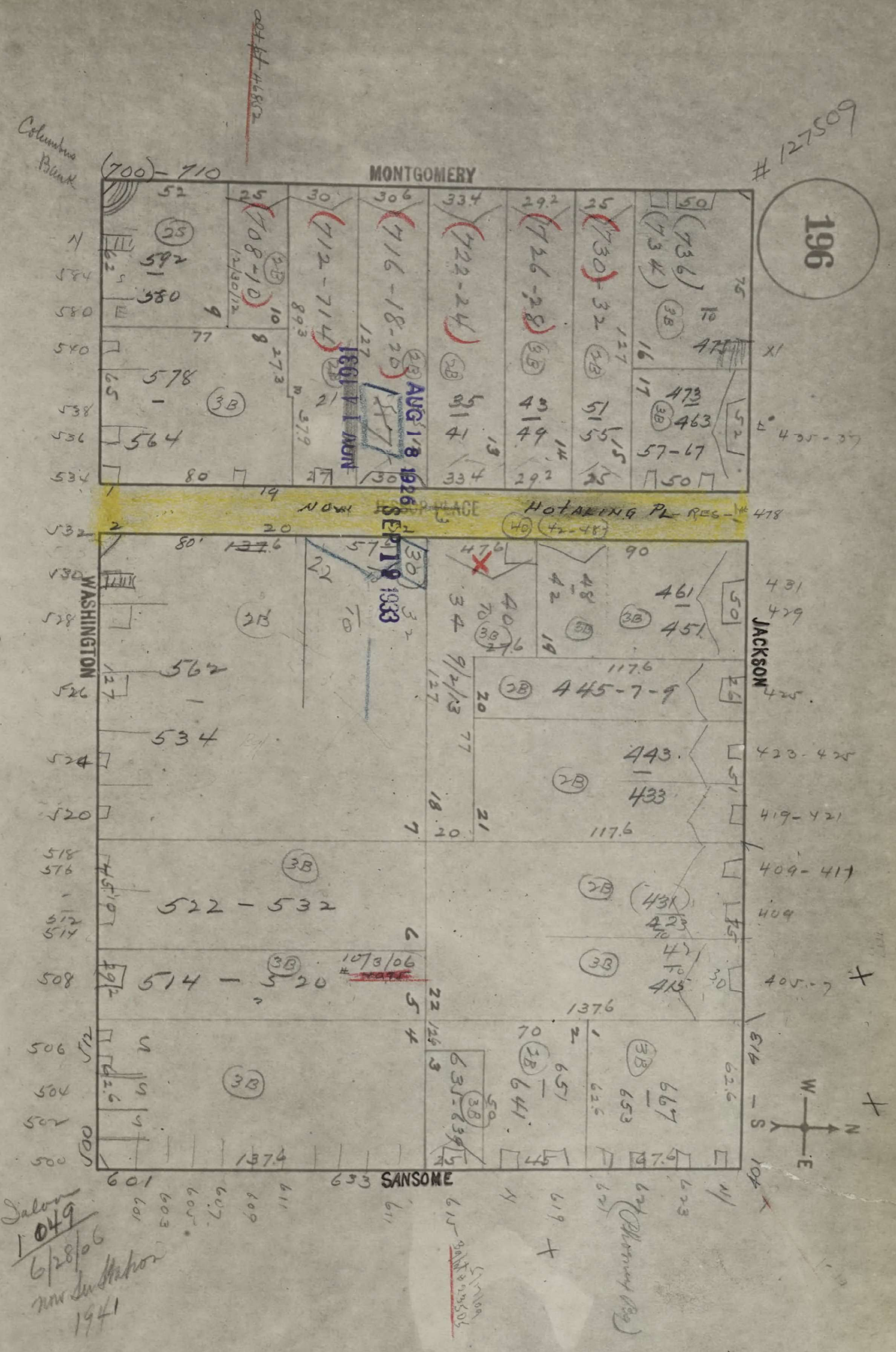
MONTGOMERY
WASHINGTON
JACKSON
SANSOME
HOTALING PLACE
Now Hotaling Pl. Reg.
Columbus Bank
#127509
(700)–710
(708-D)
(712-714)
(716-18-20)
(722-24)
(726-28)
(730)-32
(736) (734) to 47
578
564
562
534
522-532
514-520
473 463 57-67
461 451
445-7-9
443 433
(431) 423
47 to 415
667 653
657 641
635-639
AUG 18 1926
SEP 19 1933
10/3/06
W N S E
Salon 1049
6/28/06
new Substation 1941

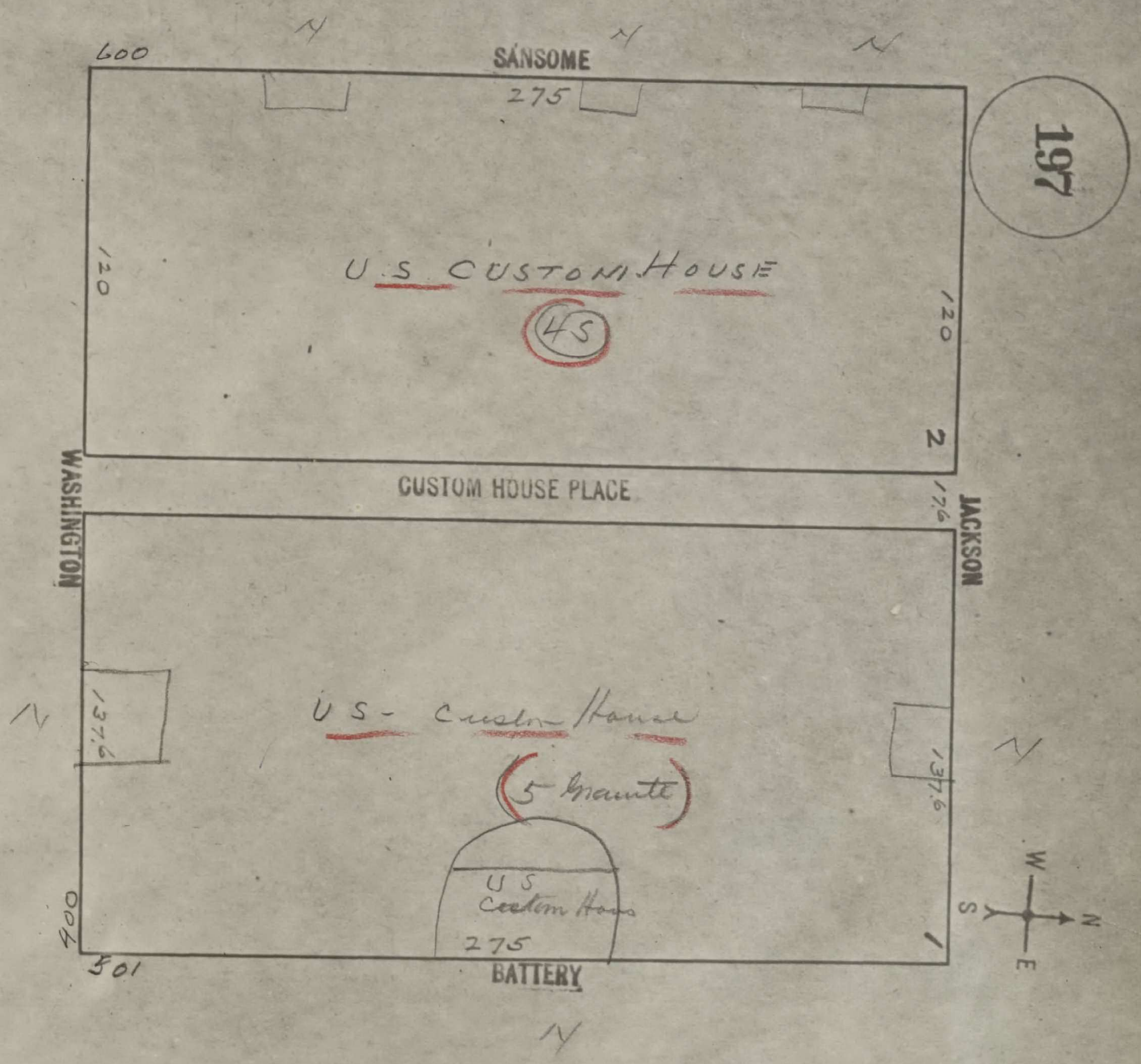
197
600
SANSOME
275
N
N
N
120
U.S CUSTOM HOUSE
4S
120
2
CUSTOM HOUSE PLACE
WASHINGTON
JACKSON
176
N
137.6
US- Custom House
5 Granite
137.6
N
US
Custom House
275
400
501
BATTERY
1
N
W
N
S
E

SAN FRANCISCO DEPARTMENT OF BUILDING INSPECTION
OFFICIAL COPY

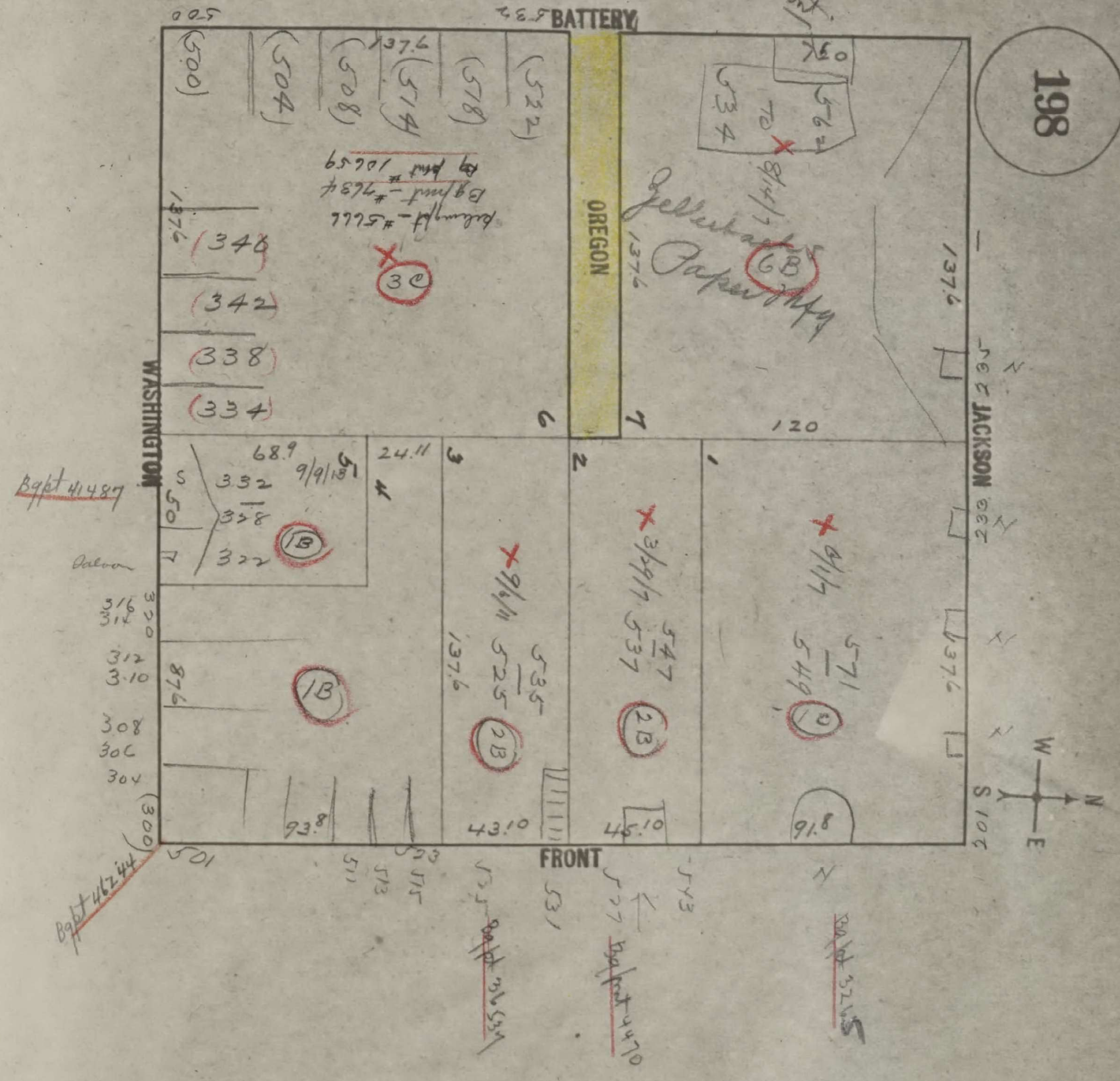
198
BATTERY
OREGON
WASHINGTON
JACKSON
FRONT
Zellerbach Paper Mfg
6B
3C
1B
1B
2B
2B
(500)
(504)
(508)
(514)
(518)
(524)
(348)
(342)
(338)
(334)
332
328
322
137.6
120
68.9
24.11
93.8
43.10
45.10
7
6
5
4
3
2
1
501
531
573

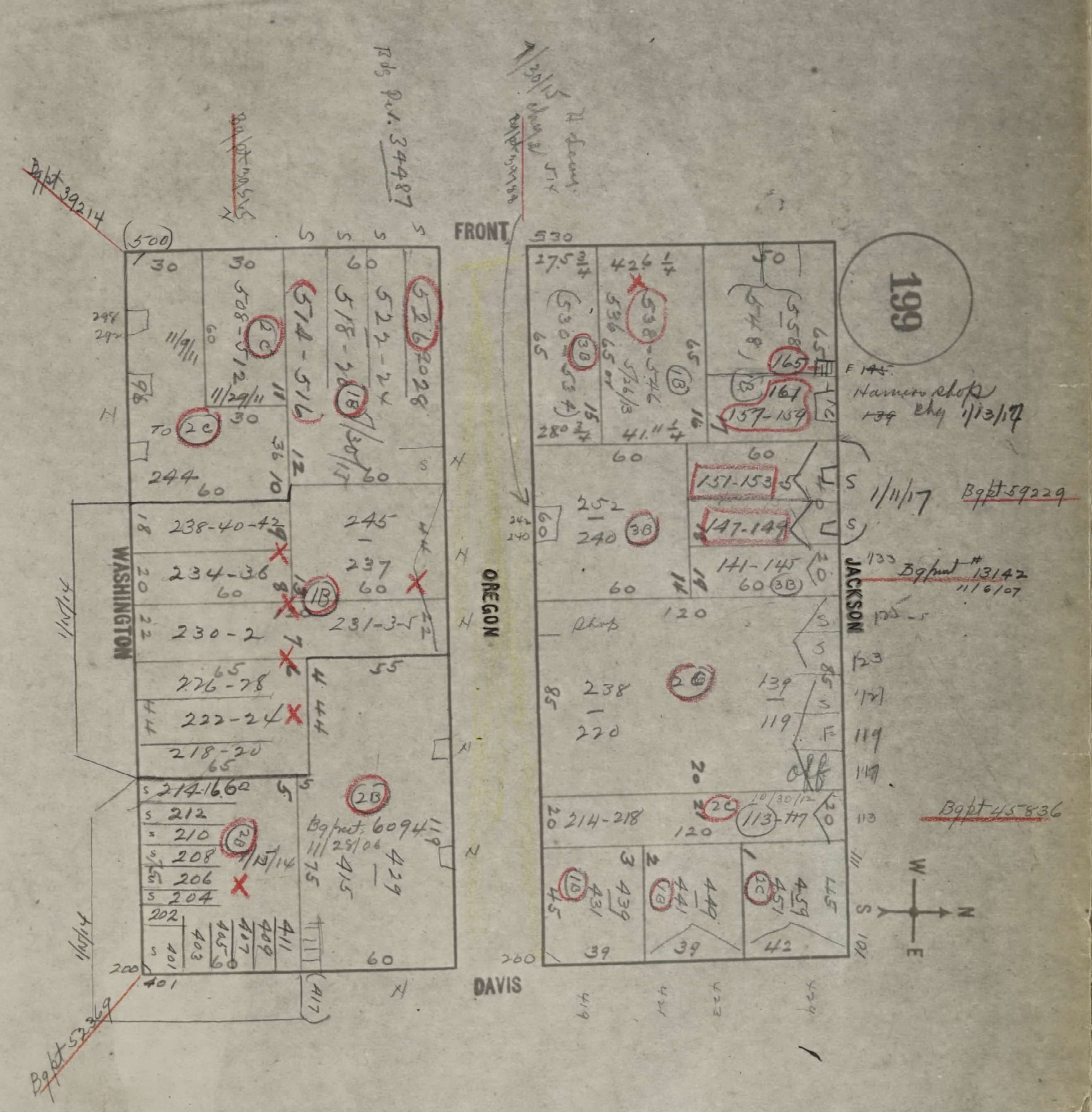
199
FRONT
OREGON
WASHINGTON
JACKSON
DAVIS
Bg pt 39214
Bg pt 59229
Bg pmt #13142 11/6/07
Bg pt 45836
Bg pt 52369
Bg pmt 60941 11/23/06
Harness shop
1/11/17
11/29/11
514-516
518-20
522-24
526
238-40-42
234-36
230-2
226-28
222-24
218-20
214-16
245
237
231-3-5
415
429
252
240
238
220
214-218
141-145
147-149
151-153
157-159
161
165
113-117
439
449
459

SAN FRANCISCO DEPARTMENT OF BUILDING INSPECTION
OFFICIAL COPY

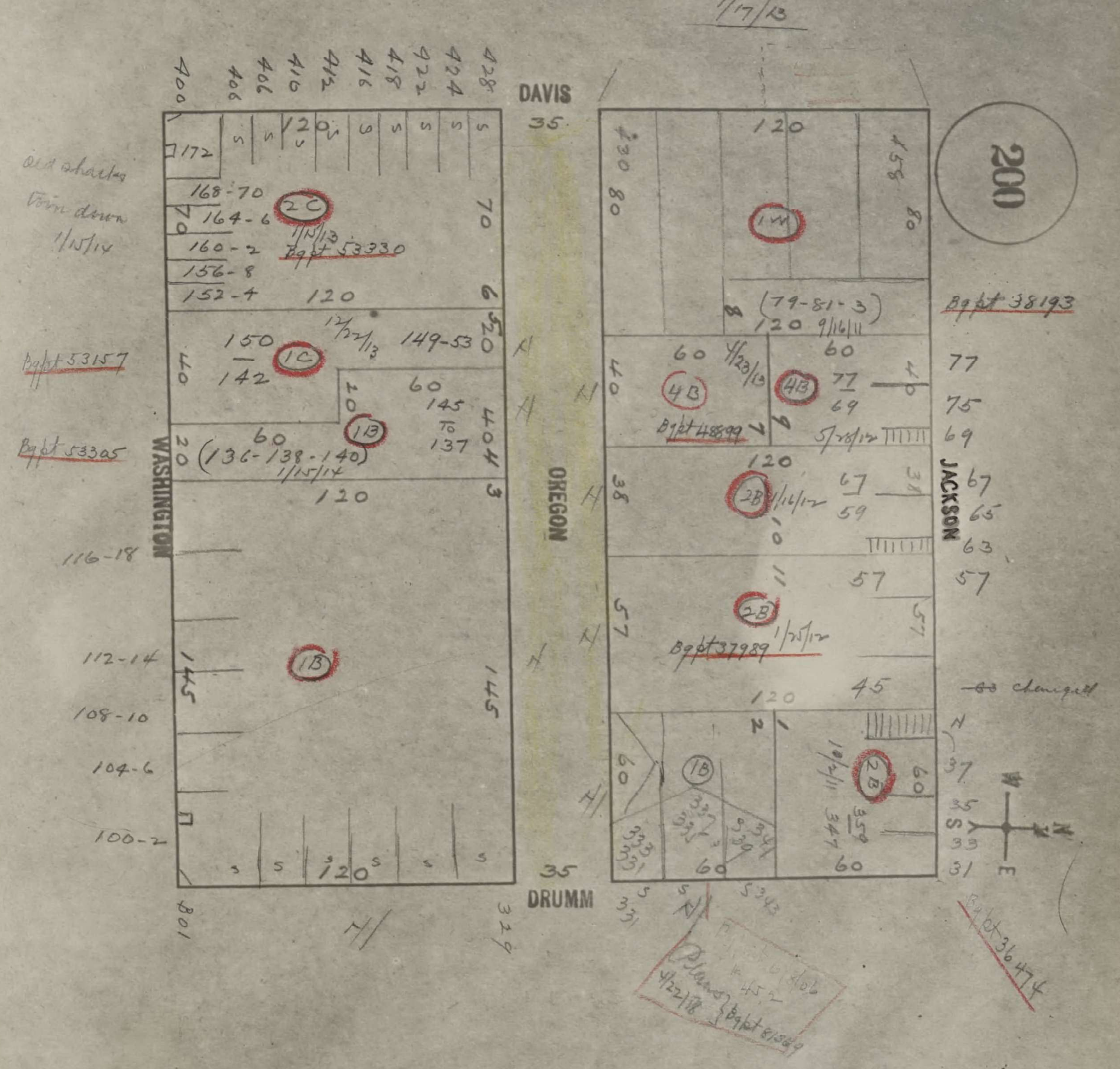
200
1/7/13
DAVIS
OREGON
WASHINGTON
JACKSON
DRUMM
35
120
400
406
410
412
416
418
422
424
428
172
168-70
164-6
160-2
156-8
152-4
150
142
149-53
145 to 137
136-138-140
1/15/14
116-18
112-14
108-10
104-6
100-2
145
801
329
2C
1C
1B
1M
4B
2B
Bgpt 53730
Bgpt 53157
Bgpt 53305
Bgpt 38193
Bgpt 48899
Bgpt 37989
(79-81-3)
9/16/11
77
75
69
67
65
63
57
45
37
35
33
31
60
80
430
333
331
341
343
347
353
359
Ant shelter torn down 1/15/14
changed
W
S
N
E

SAN FRANCISCO DEPARTMENT OF BUILDING INSPECTION
OFFICIAL COPY

PLC

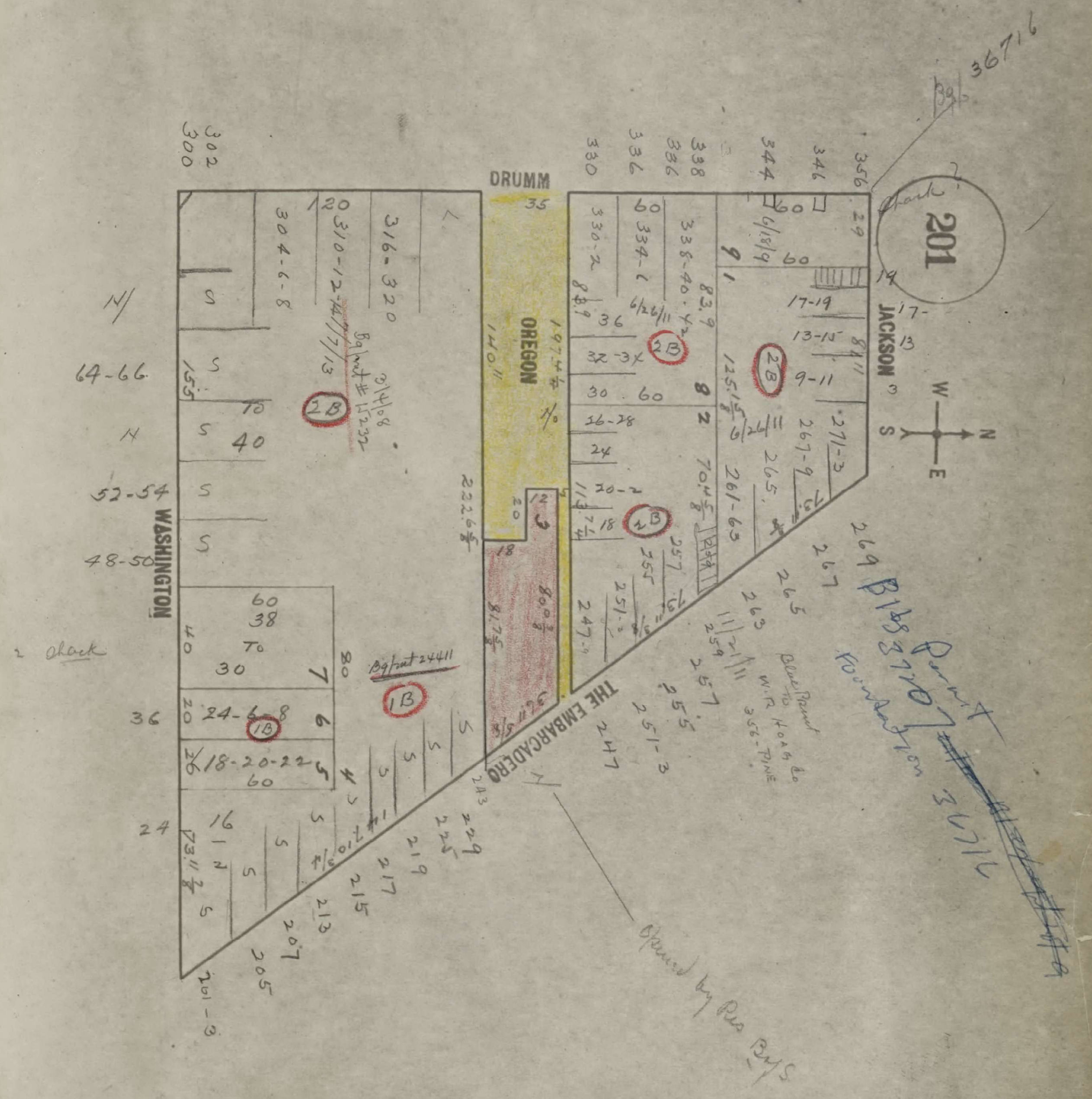
201
DRUMM
OREGON
JACKSON
WASHINGTON
THE EMBARCADERO
W N S E
2B
1B
Check
39 36716
269 Bldg Permit 37707
Foundation 36716
Blue Print to W. R. Hoag Co 356 Pine
Opened by Res Bd/S
Bldg Permit 24411
Bldg Permit # 45232
2 check

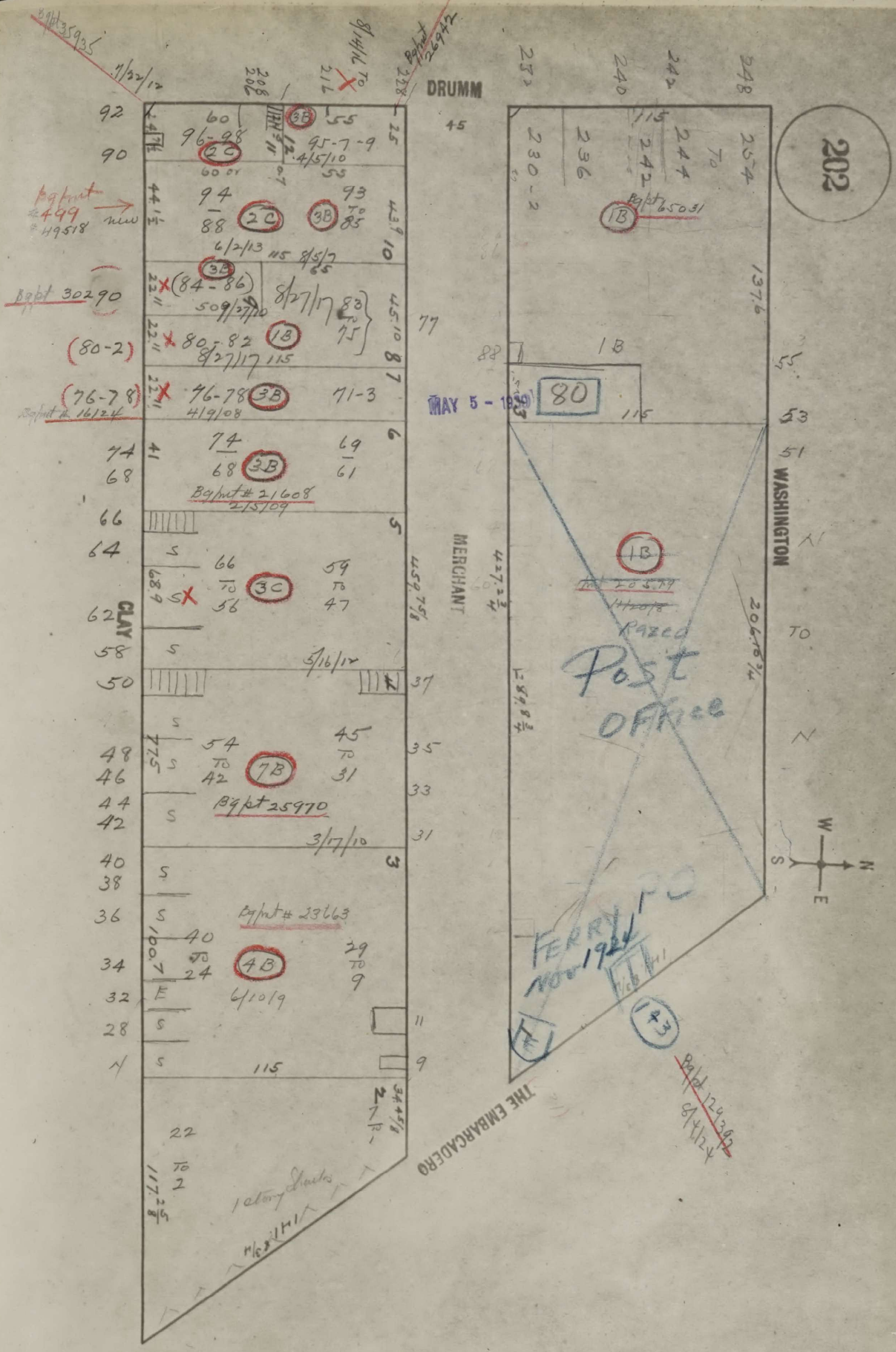
202
DRUMM
MERCHANT
WASHINGTON
CLAY
THE EMBARCADERO
W
N
E
S
Post Office
Razed
FERRY PO
Nov 1924
MAY 5 - 1939
80
1B
2C
3B
3C
7B
4B
Bg pmt 25970
Bg pmt # 23663
Bg pmt # 21608
Bg pmt 30290
Bg pmt 25031
115
96-98
95-7-9
94
88
93 to 85
84-86
80-82
76-78
71-3
74
68
69
61
66 to 56
59 to 47
54 to 42
45 to 31
40 to 24
29 to 9
22 to 2
230-2
236
242
244 to 254
1 story Sheds

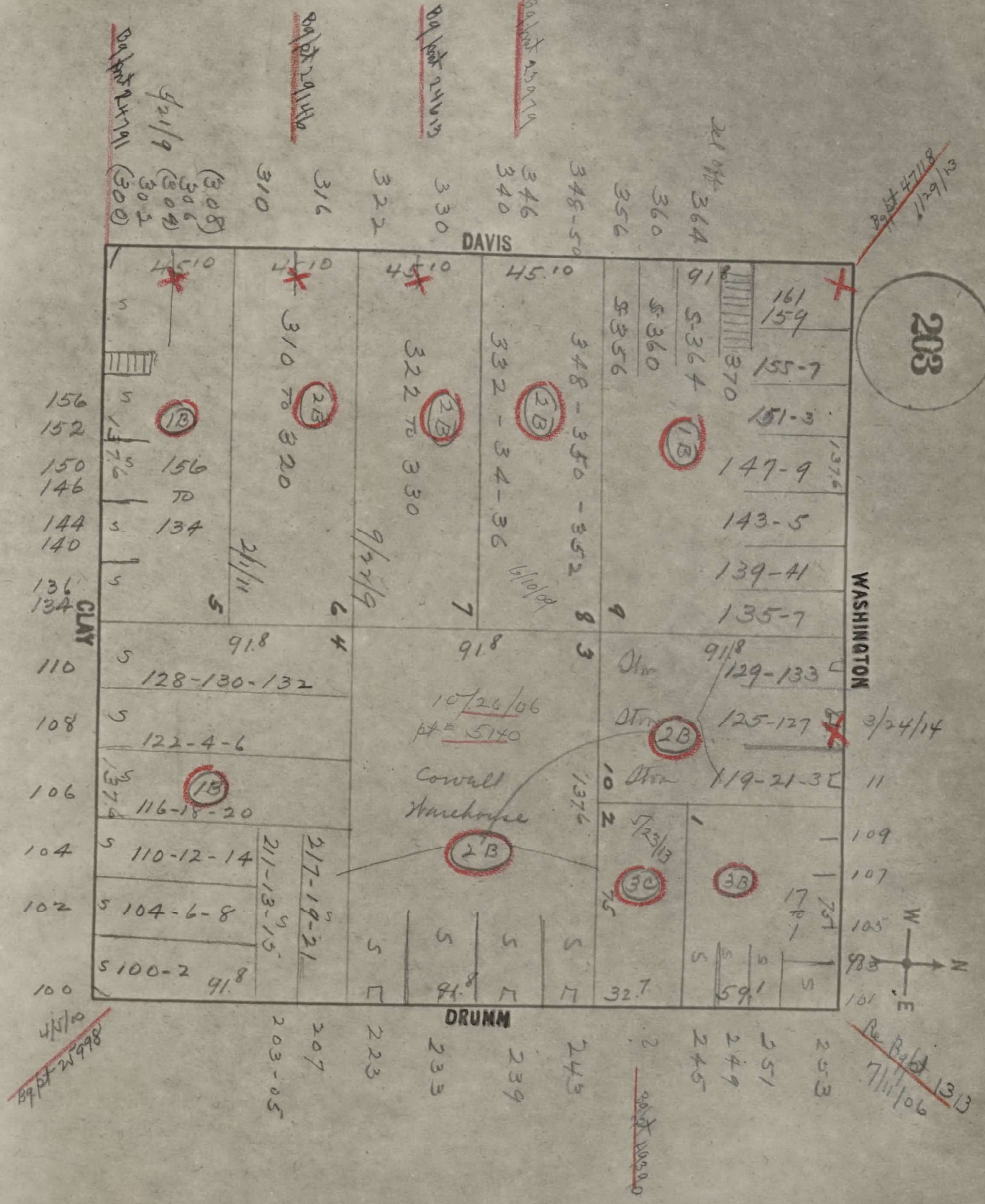
203
DAVIS
DRUMM
CLAY
WASHINGTON
310
316
322
330
340
346
348-50
356
360
364
45.10
91.8
310 TO 320
322 TO 330
332-34-36
348-350-352
356
360
S-364
370
161
159
155-7
151-3
147-9
143-5
139-41
135-7
129-133
125-127
119-21-3
156
152
150
146
144
140
136
134
110
108
106
104
102
100
156 TO 134
128-130-132
122-4-6
116-18-20
110-12-14
104-6-8
100-2
211-13-15
217-19-21
109
107
105
103
101
203-05
207
223
233
239
243
245
249
251
253
1B
2B
3C
3B
Cowell Warehouse
10/26/06
137.6
32.7
59.1
2/1/11
9/27/19
9/21/9
8/24/14
7/11/06
4/5/10
7/23/13
N
E
W

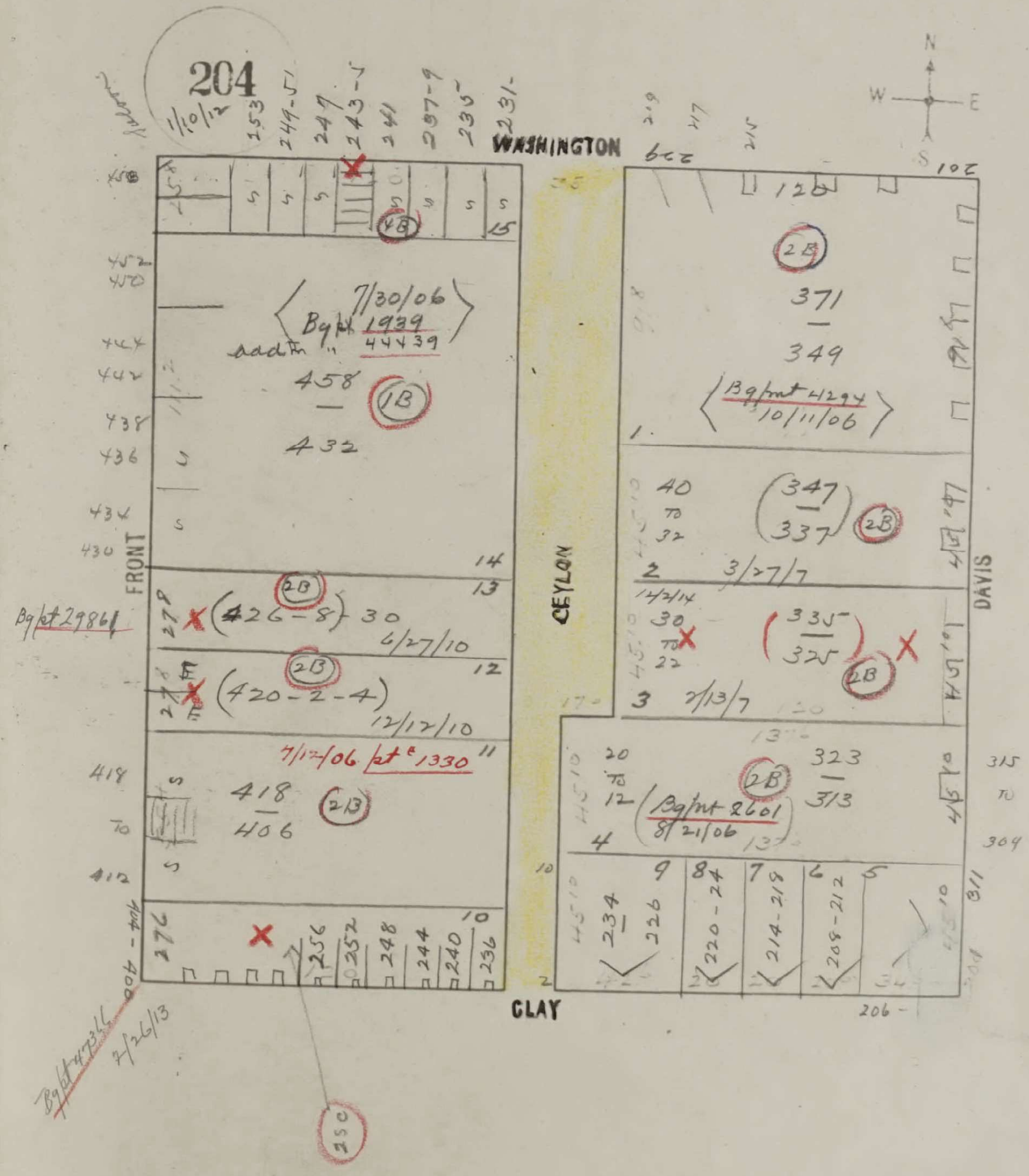
204
1/10/12
WASHINGTON
FRONT
CEYLON
DAVIS
CLAY
N
W
E
S
253
249-51
247
243-5
241
237-9
235
231
219
217
215
262
102
458
452
450
444
442
438
436
434
430
15
14
13
12
11
10
4B
1B
2B
7/30/06
Bg pt 1939
44439
addtn
458
432
371
349
Bg pmt 4294
10/11/06
120
1
40
TO
32
347
337
2
3/27/7
14/2/14
30
TO
22
335
325
3
7/13/7
20
TO
12
323
313
Bg pmt 2601
8/21/06
4
9
8
7
6
5
234
226
220-24
214-218
208-212
315
TO
304
311
206
Bg pt 29861
279
(426-8) 30
6/27/10
277
(420-2-4)
12/17/10
7/12/06 pt 1330
418
TO
412
418
406
404-400
276
256
252
248
244
240
236
Bg pt 47346
7/26/13
250
2

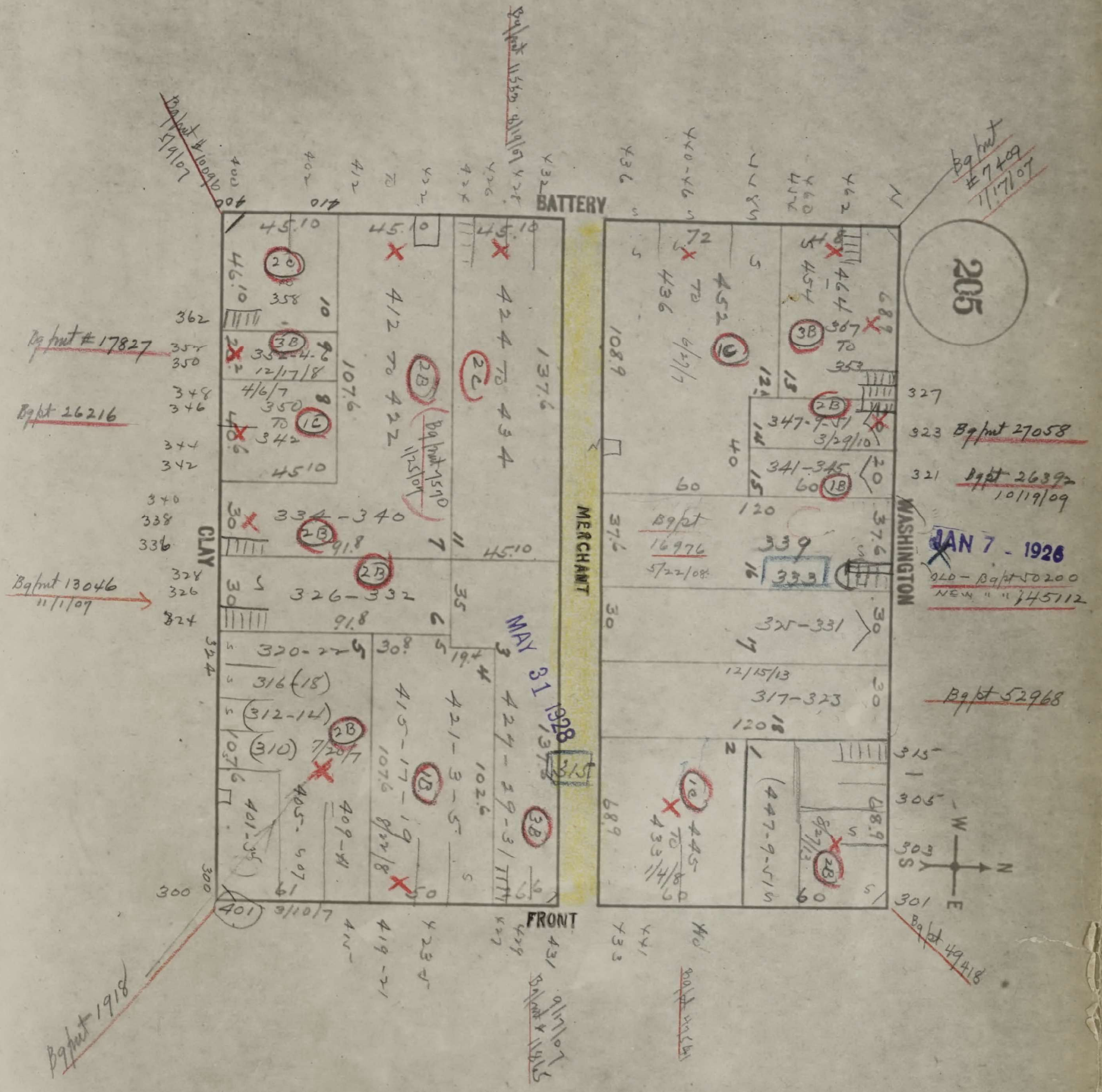
205
BATTERY
CLAY
MERCHANT
WASHINGTON
FRONT
W
S
N
E
Bg pmt #17827
Bg pmt 26216
Bg pmt 13046
11/1/07
Bg pmt 1918
Bg pmt #7409
1/17/07
Bg pmt 27058
Bg pmt 26397
10/19/09
JAN 7 - 1926
Old - Bg pmt 50200
New " " 145112
Bg pmt 52968
Bg pmt 49418
Bg pmt 16976
5/22/08
MAY 31 1928
12/17/8
4/6/7
3/29/10
12/15/13
7/20/7
1/14/8
3/10/7
334-340
326-332
320-22
316 (15)
(312-14)
(310)
401-3
405-407
409-11
415-17-19
421-3-5
427-29-31
412 TO 422
424 TO 434
350 TO 342
347-9-51
341-345
335-331
317-323
339
333
367 TO 353
452
445 TO 433
(447-9-51)
362
358
350
348
346
342
340
338
336
328
326
324
300
327
323
321
315
305
303
301
2B
3B
1E
2C
1B
6
3B
1C
2B
1076
1376
1089
918
689
1026
4510
120

SAN FRANCISCO
DBI
DEPARTMENT OF
BUILDING INSPECTION
OFFICIAL COPY

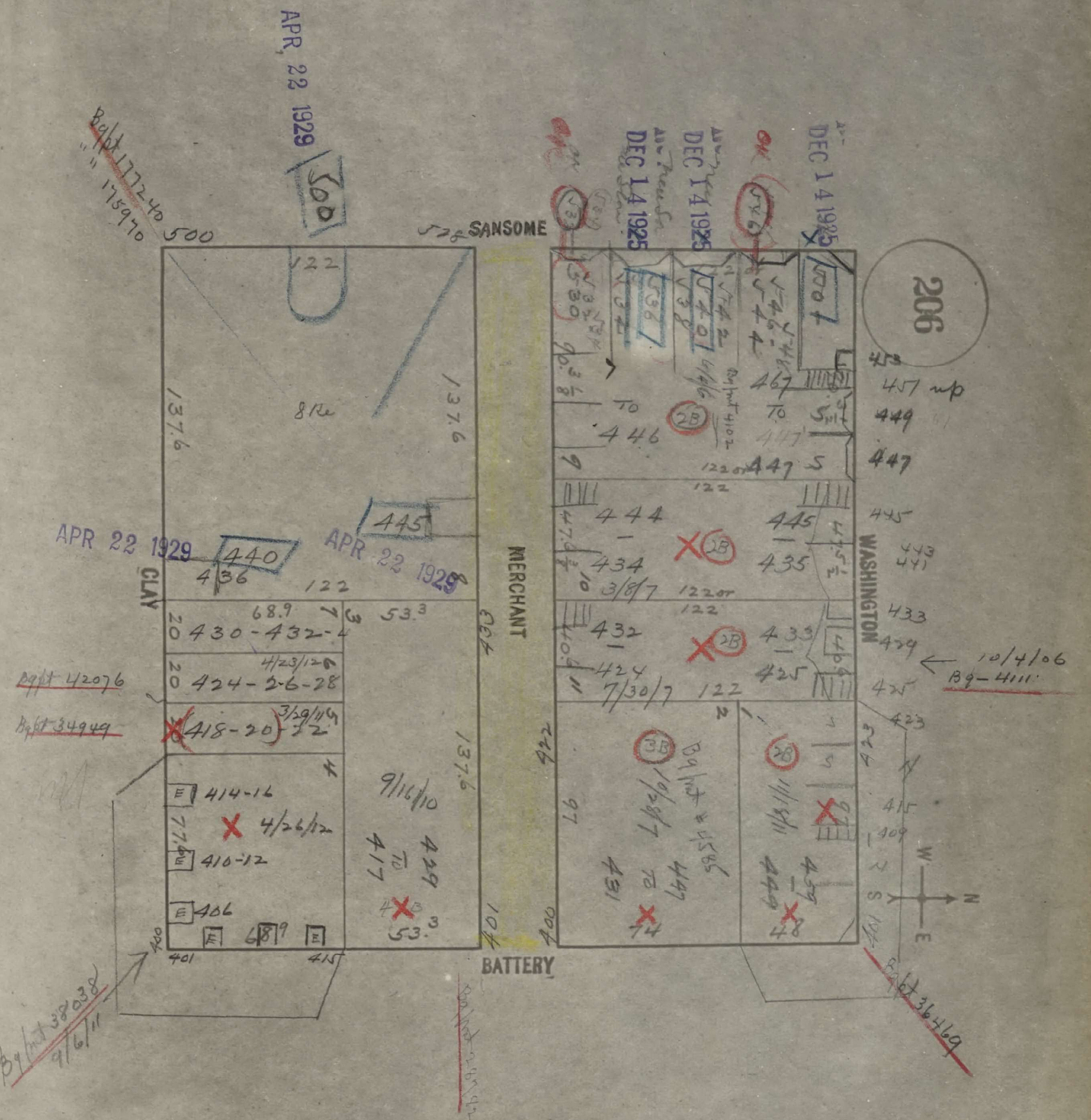
206
SANSOME
WASHINGTON
BATTERY
CLAY
MERCHANT
APR, 22 1929
APR 22 1929
APR 22 1929
DEC 14 1925
DEC 14 1925
DEC 14 1925
DEC 14 1925
500
440
445
436
430-432-4
424-2-6-28
418-20-22
414-16
410-12
406
401
415
417
429
446
444
434
432
424
447
445
435
433
425
431
449
441
457
122
137.6
68.9
53.3
10/4/06
Bg-4111
Bg Pmt 38038
9/6/11
Bg Pmt 34949
Bg Pmt 36449
Bg Pmt 42076
Bg Pmt 17240
115970
4/26/12
9/16/10
3/8/7
7/30/7
W
S
N
E

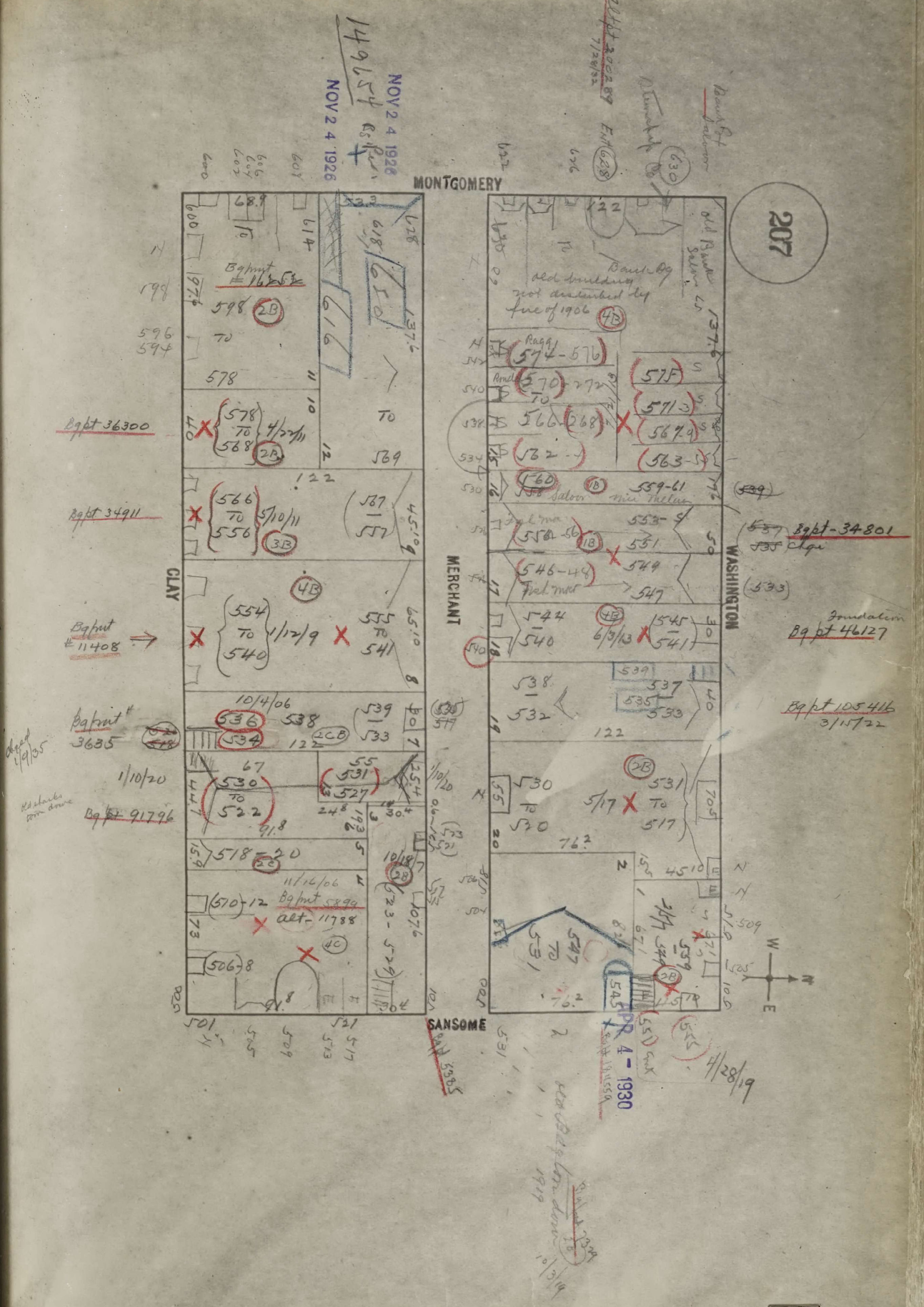
MONTGOMERY
CLAY
MERCHANT
WASHINGTON
SANSOME
NOV 2 4 1926
NOV 2 4 1926
149654
APR 4 - 1930
old building not disturbed by fire of 1906
Bank Bg
Bg pt 36300
Bg pt 34911
Bg pmt # 11408
Bg pmt # 3685
Bg pt 91796
1/10/20
10/4/06
11/16/06
Bg pmt 5890
alt- 11738
Bg pt-34801
Foundation
Bg pt 46127
Bg pt 105416
3/15/22
4/28/19
554 TO 540
566 TO 556
578 TO 568
598
530 TO 522
545 541
531 TO 517
W
E

SAN FRANCISCO DEPARTMENT OF BUILDING INSPECTION
OFFICIAL COPY

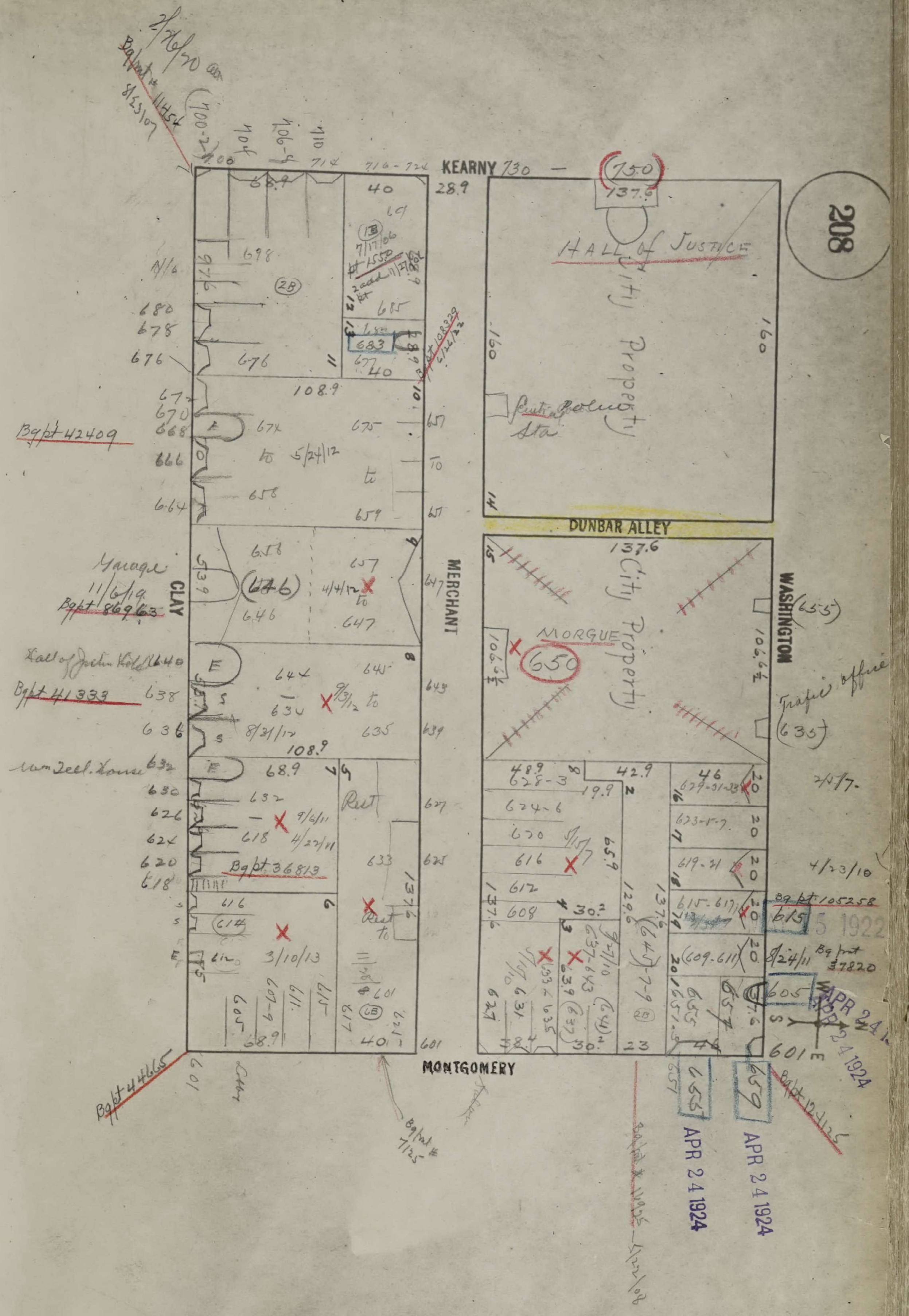
208
KEARNY
MERCHANT
CLAY
WASHINGTON
MONTGOMERY
DUNBAR ALLEY
HALL of JUSTICE
City Property
Police Sta
MORGUE
750
650
646
137.6
160
108.9
68.9
Bg pt 42409
Bg pt 41333
Bg pt 36813
Bg pt 44665
Bg pt 86963
Garage 11/6/19
Traffic office (635)
Bg pt 105258
Bg pt 37820
APR 24 1924
APR 24 1924

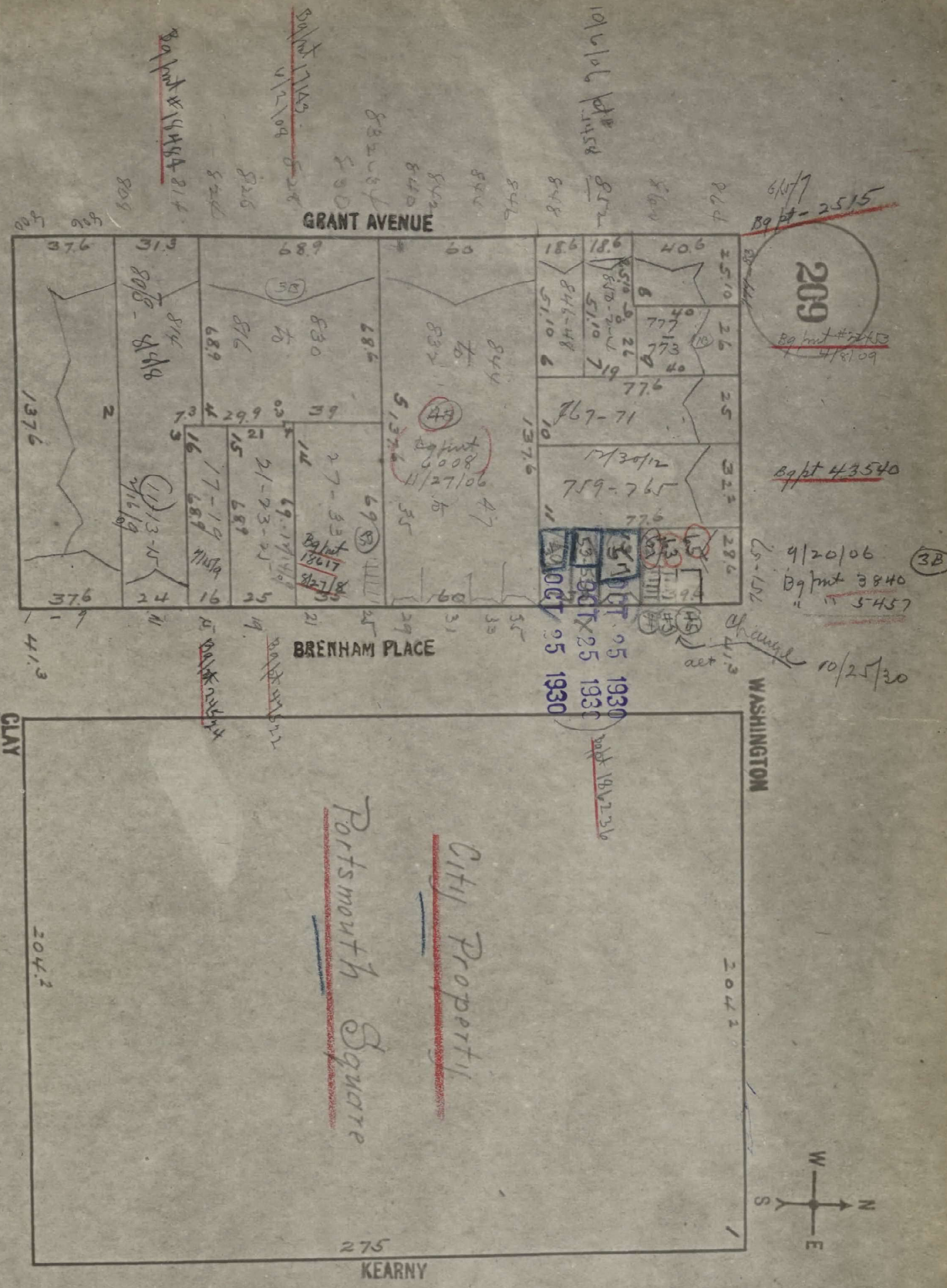
209
GRANT AVENUE
BRENHAM PLACE
CLAY
WASHINGTON
KEARNY
City Property
Portsmouth Square
275
204.2
204.2
137.6
37.6
68.9
60
18.6
40.6
25
32.2
28.6
77.6
767-71
789-765
OCT 25 1930
OCT 25 1930
OCT 25 1930
Bg pt - 25.15
Bg pt 43540
9/20/06
Bg pmt 3840
5457
10/25/30
W
N
S
E

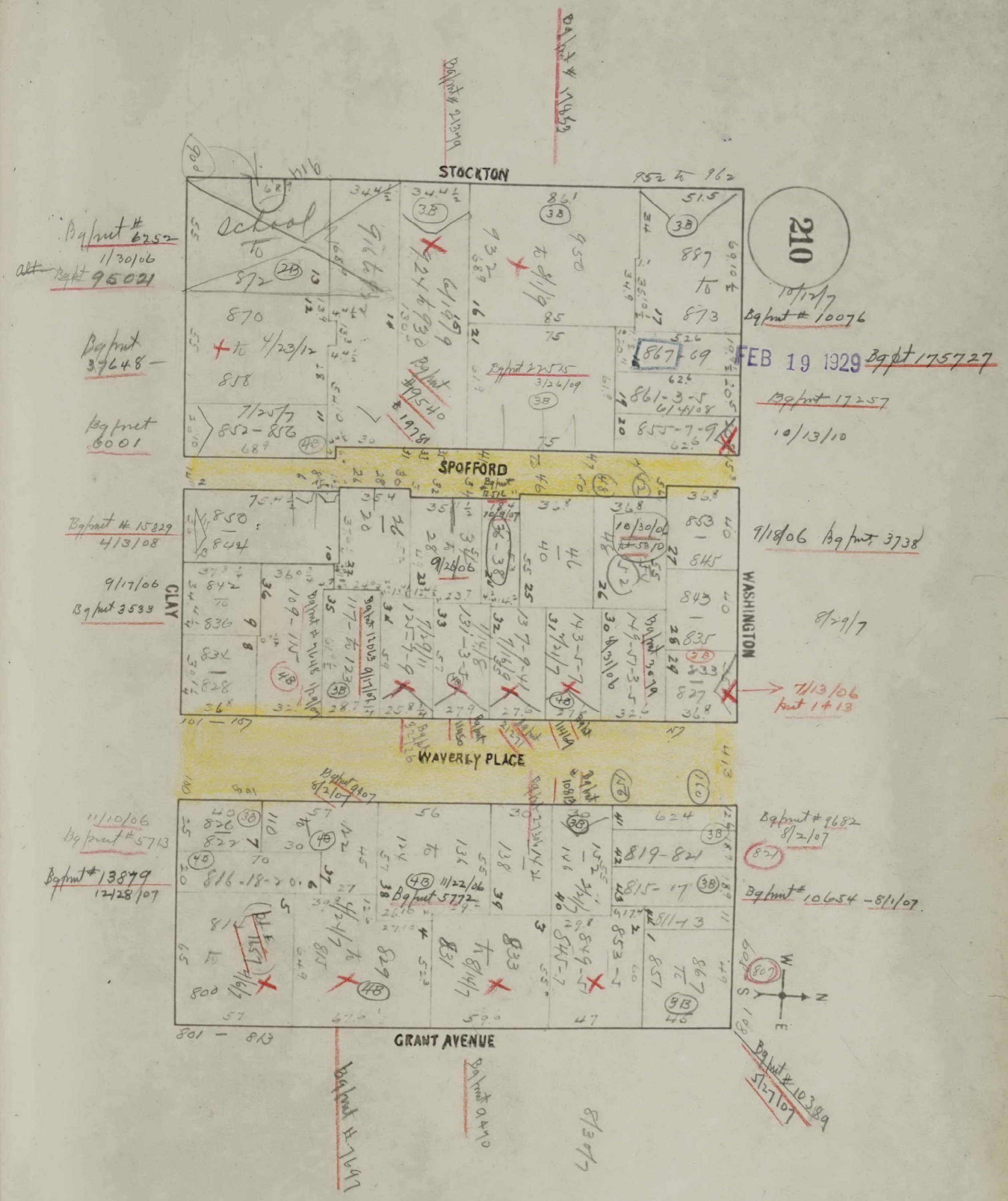
210
STOCKTON
SPOFFORD
WAVERLY PLACE
GRANT AVENUE
CLAY
WASHINGTON
School
Bg pmt # 6252
1/30/06
alt. Bg pmt 95021
Bg pmt 37648
Bg pmt 6001
Bg pmt # 15829
4/13/08
9/17/06
Bg pmt 3533
11/10/06
Bg pmt # 5713
Bg pmt # 13879
12/28/07
10/12/7
Bg pmt # 10076
FEB 19 1929 Bg pmt 175727
Bg pmt 17257
10/13/10
9/18/06 Bg pmt 3738
8/29/7
7/13/06
pmt 1413
Bg pmt # 9682
8/2/07
Bg pmt # 10654 - 8/1/07
Bg pmt # 10389
Bg pmt 9490
8/3/7
Bg pmt # 17659
952 to 962
870
858
852 - 856
850
844
842
836
828
826
816-18-20
814
808
801 - 813
887 to 873
867
861-3-5
855-7-9
853
845
843
835
827
819-821
815-17
811-13
851
Bg pmt 22515
3/26/09
Bg pmt 5772
11/22/06
N
S
E
W

SAN FRANCISCO DEPARTMENT OF BUILDING INSPECTION
OFFICIAL COPY

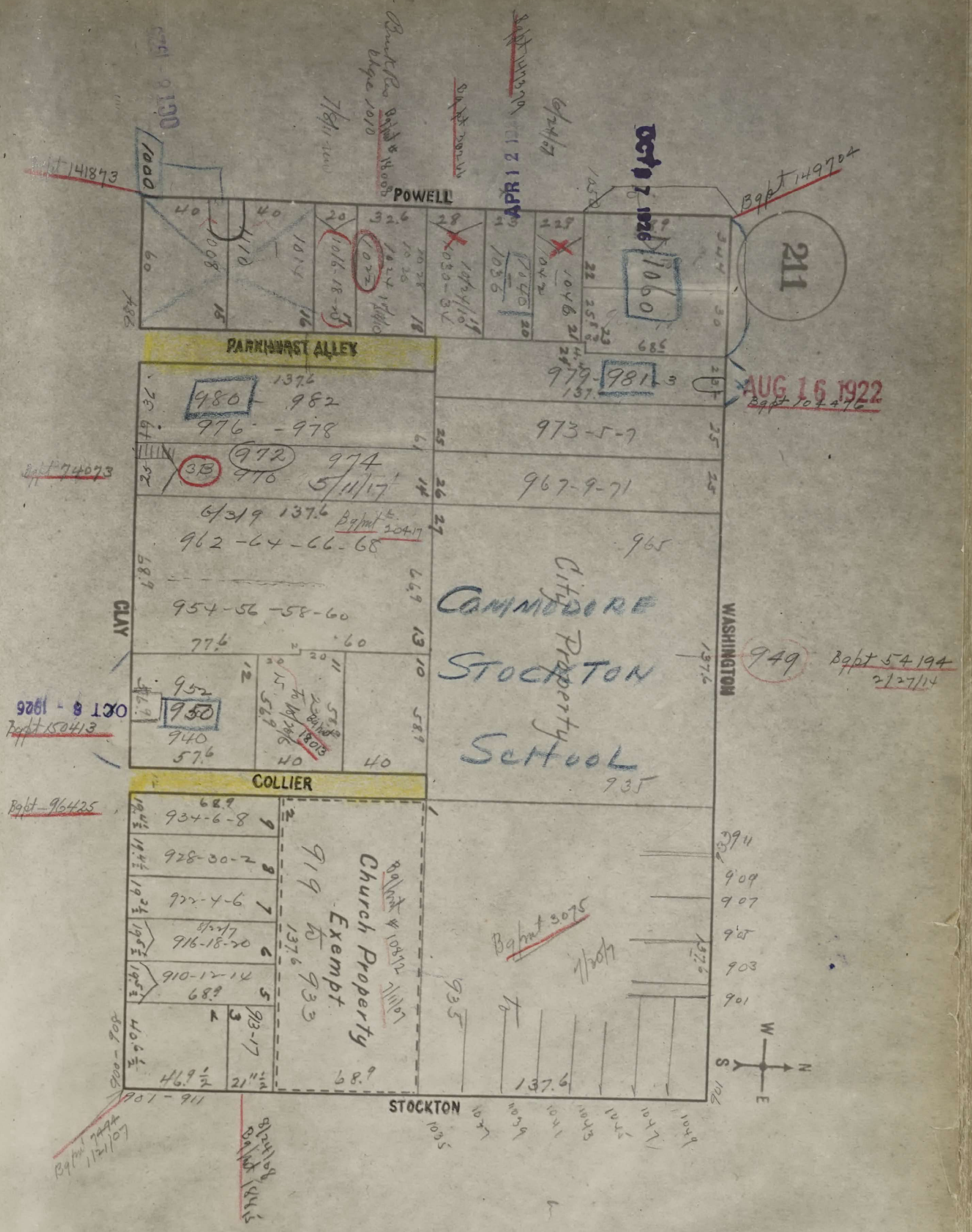
211
POWELL
PARKHURST ALLEY
CLAY
WASHINGTON
COLLIER
STOCKTON
Commodore Stockton School
City Property
Church Property Exempt
919 to 933
APR 12 1926
OCT 8 1926
AUG 16 1922
980
981
1000
1060
982
976 - 978
972
974
5/11/17
973-5-7
967-9-71
962-64-66-68
954-56-58-60
965
952
950
940
935
934-6-8
928-30-2
922-4-6
916-18-20
910-12-14
913-17
949
Bgpt 54194 3/27/14
Bgpt 74073
Bgpt 150413
Bgpt 96425
Bgpt 141873
Bgpt 149704
Bgpt 3075
137.6
68.9
W N S E

SAN FRANCISCO DEPARTMENT OF BUILDING INSPECTION
OFFICIAL COPY

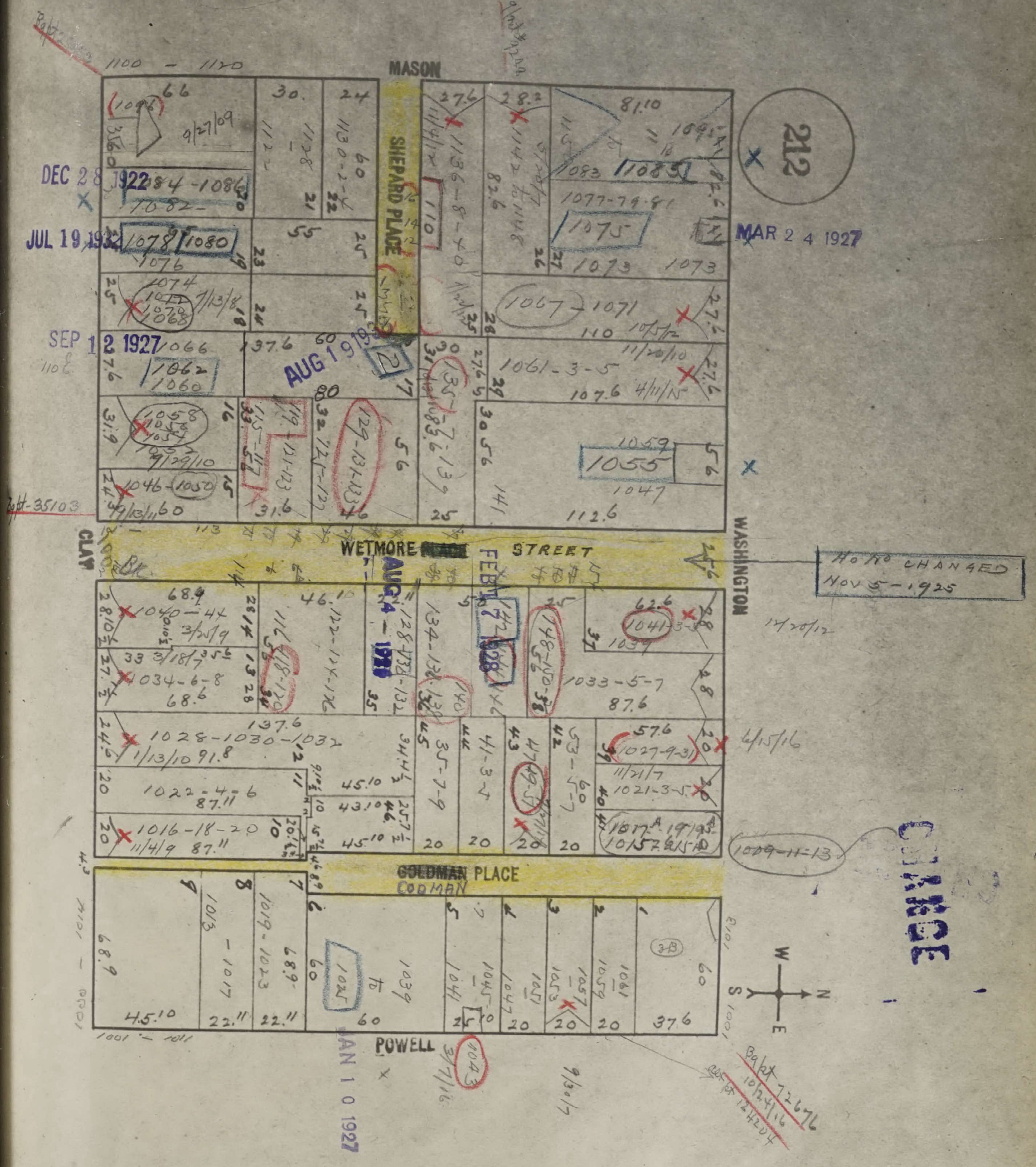
212
MASON
WASHINGTON
POWELL
CLAY
SHEPARD PLACE
WETMORE ~~PLACE~~ STREET
GOLDMAN PLACE
CODMAN
1100 – 1120
1001 – 1011
DEC 28 1922
JUL 19 1932
SEP 12 1927
AUG 19 19
MAR 24 1927
FEB 7 1928
JAN 10 1927
No's CHANGED Nov 5 – 1925
CHANGE
W
N
S
E

Application to Tear Down Bldg

App # 4347

Dated 1/16/61

971 Mission

Brick Bldg

50 X 160 - 5 story

Contractor - Cleveland Wrecking Co.

2800 - 3rd St.

Date Permit Issued 1/16/61

Demolition Permit —

Lot, 86

Block 3725

Orig Bldg Permit # = 44748 (Blue Print of Bldg)

Board of Health

~~Pt # 26737~~ 11/18/09

SEP 23

TAYLOR

213

1 No to 20½ Ft

#154771

AUG 20

12/8/21

235
60
9500
1065

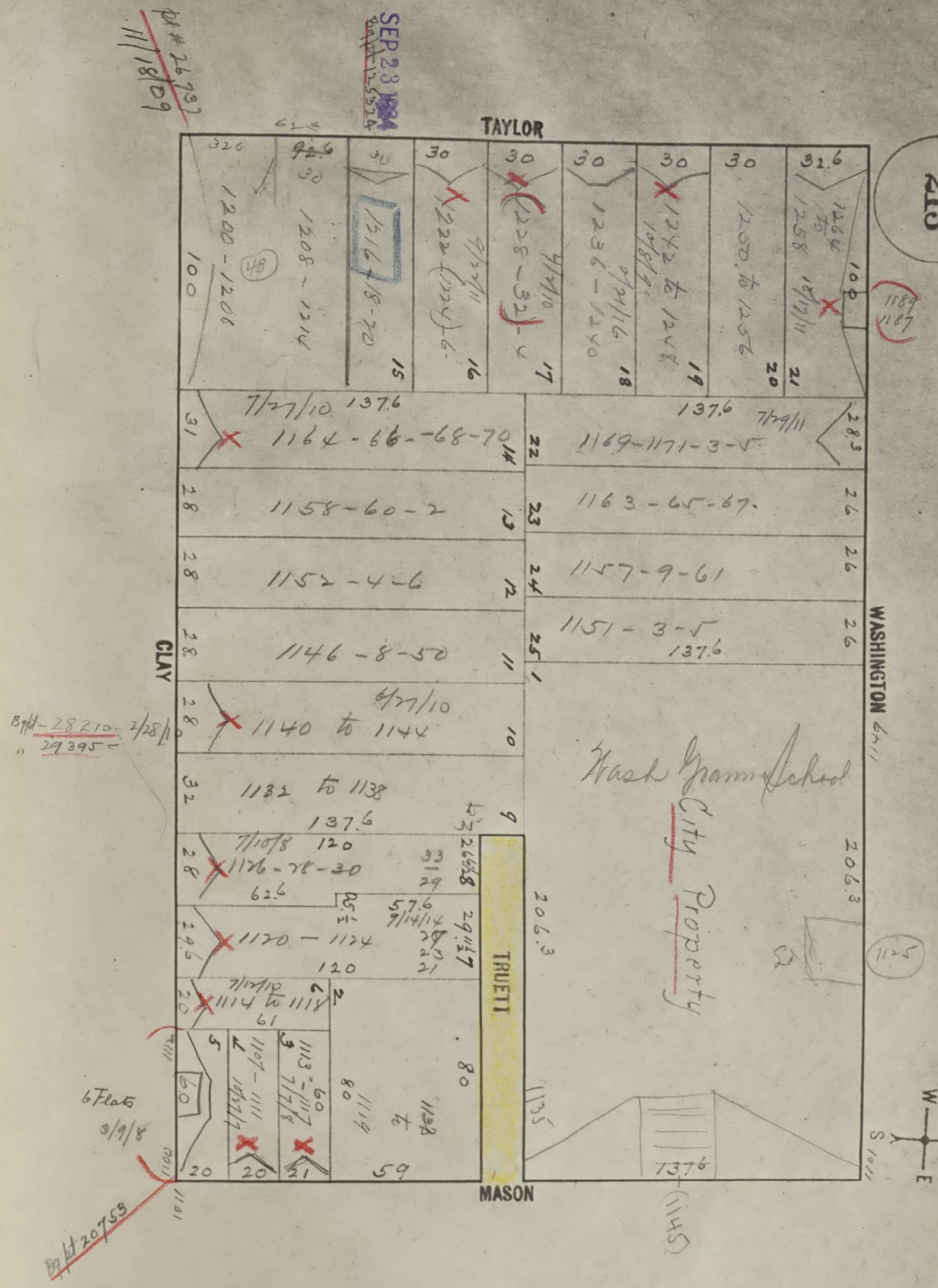
213
TAYLOR
WASHINGTON
MASON
CLAY
TRUETT
SEP 23 1924
Bp#26737 11/18/09
Bp# 125324
320
92.6
30
32.6
100
1200-1206
48
1208-1214
1216-18-20
1222-(1224)-6
9/27/11
(1228-32)-4
4/7/10
1236-1240
9/21/16
1242 to 1248
10/18/16
1250 to 1256
1258 to 1264
10/17/11
1189
1187
15
16
17
18
19
20
21
7/27/10
137.6
1164-66-68-70
14
22
1169-1171-3-5
7/29/11
28.3
1158-60-2
13
23
1163-65-67
1152-4-6
12
24
1157-9-61
1146-8-50
11
25
1151-3-5
1
6/27/10
1140 to 1144
10
Bp#28210 2/28/10
" 29395
1132 to 1138
9
7/10/8
120
1126-28-30
62.6
33
29
8
57.6
9/14/14
1120-1124
7
7/12/10
1114 to 1118
6
2
5
1107-1111
10/27/7
1113-1117
7/7/8
1119 to 1138
80
59
60
6 Flats 3/9/8
1111
1101
Bp#20753
206.3
1135
Wash Gram School
City Property
1125
(1145)
W
N
E
S

JONES

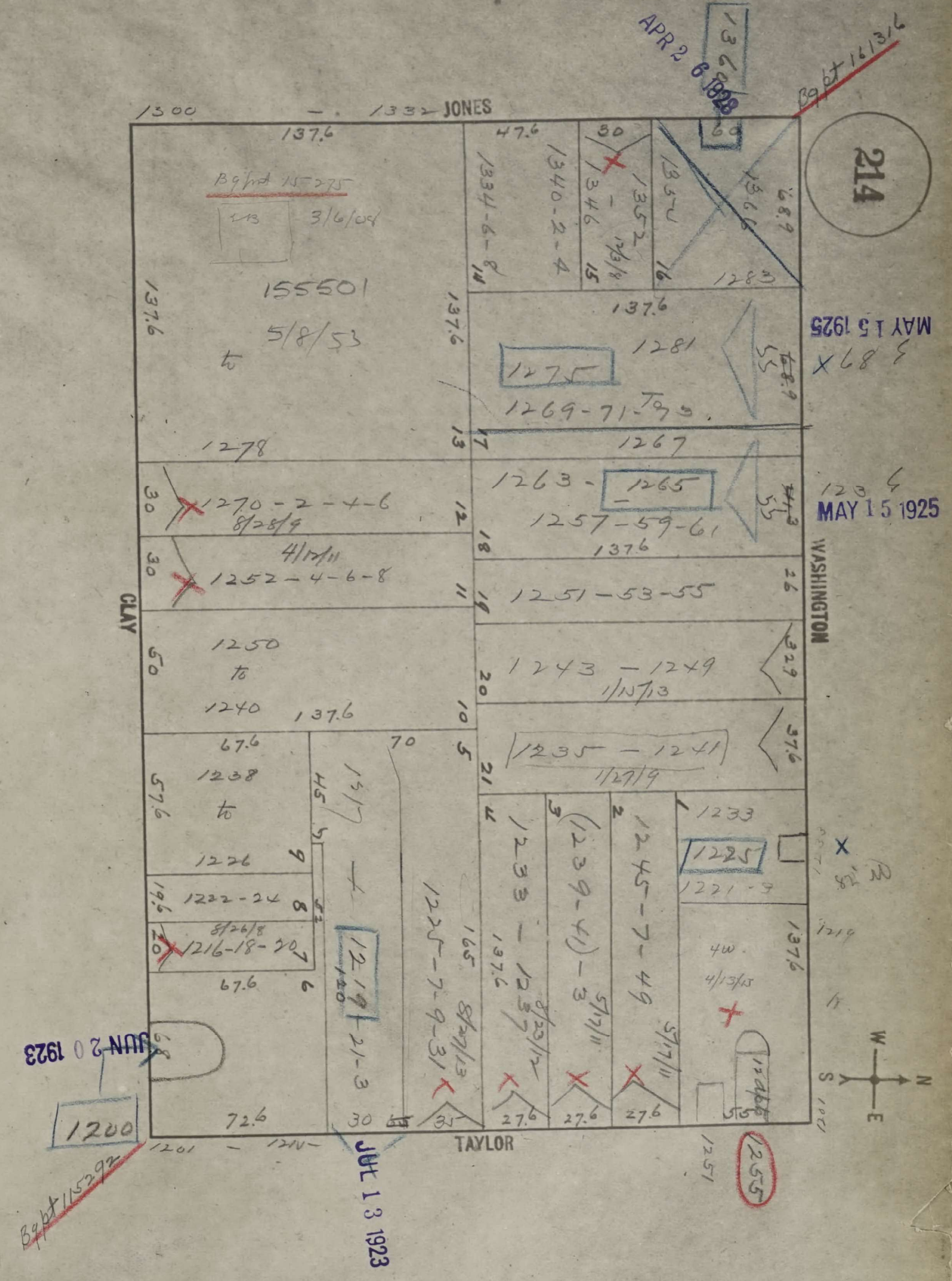
214
JONES
1300 – 1332
CLAY
WASHINGTON
TAYLOR
1201 – 1211
137.6
47.6
30
68.9
Bgpt 161316
APR 26 1928
1366
Bgpt 155275
3/6/08
155501
5/8/53
to
1278
1334-6-8
1340-2-4
1346 – 1352
12/3/8
1354
1283
14
15
16
13
17
1281
1275
1269-71-73
55
MAY 15 1925
1267
1263 – 1265
1257-59-61
12
18
1270-2-4-6
8/28/9
4/12/11
1252-4-6-8
11
19
1251-53-55
26
1250
to
1240
50
1243 – 1249
1/17/13
20
32.9
10
37.6
5
21
1235 – 1241
1/27/9
67.6
1238
to
1226
57.6
70
45
1222-24
19.6
8/26/8
1216-18-20
6
7
8
9
1219
1221-3
1225-7-9-31
8/27/13
165
1233 – 1237
8/23/12
(1239-41) – 3
5/17/11
1245-7-49
1233
1225
1221-3
1219
4W.
4/13/15
1255
1251
JUN 20 1923
JUL 13 1923
1200
Bgpt 115292
72.6
35
27.6
W
S
N
E

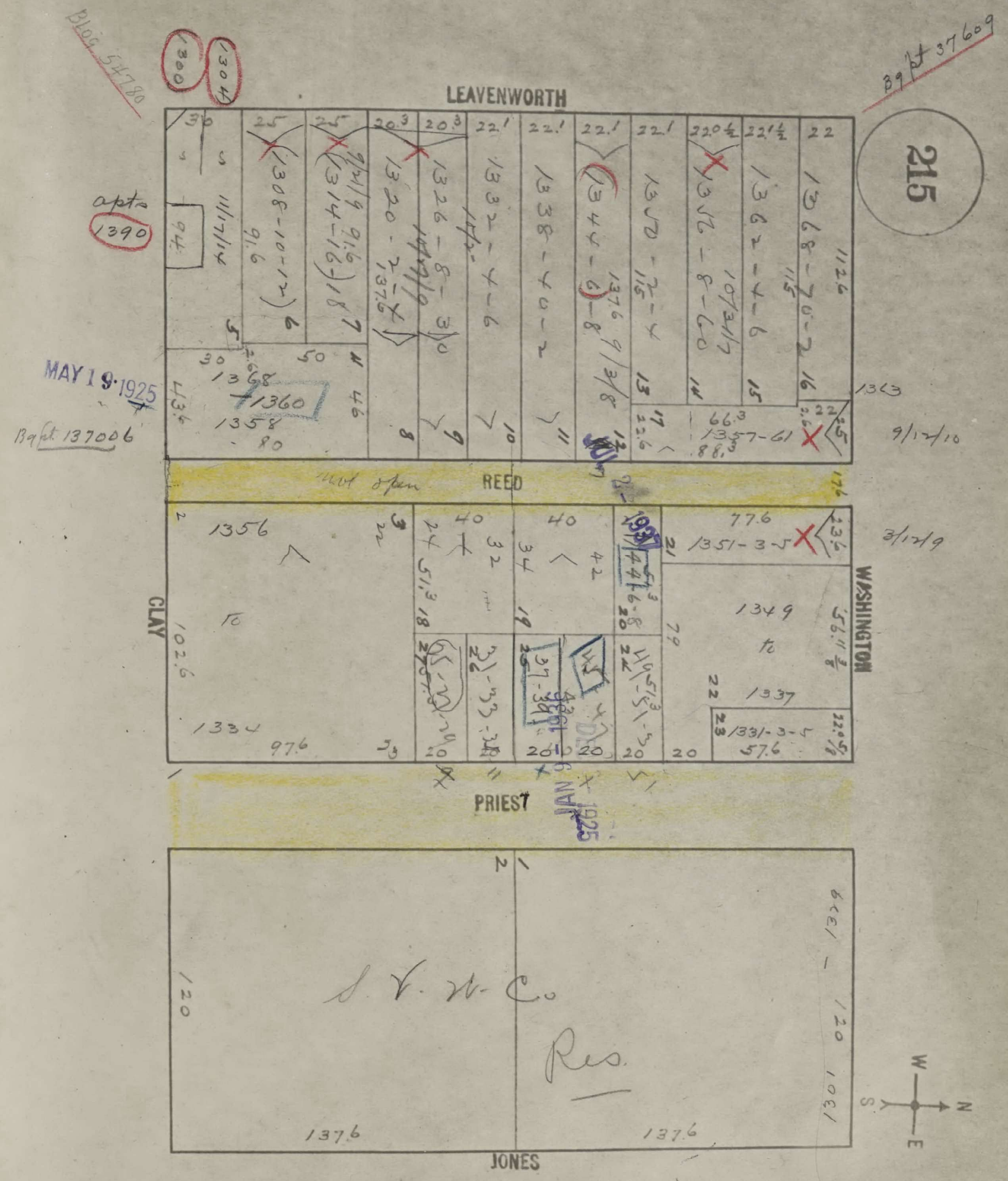
215
LEAVENWORTH
REED
PRIEST
CLAY
WASHINGTON
JONES
Bldg 54780
apts
1390
1300
1304
B4 Pt 37609
Bg Pt 137006
MAY 19 1925
JAN 1925
S. V. W. Co.
Res.
W
N
S
E

6 1959

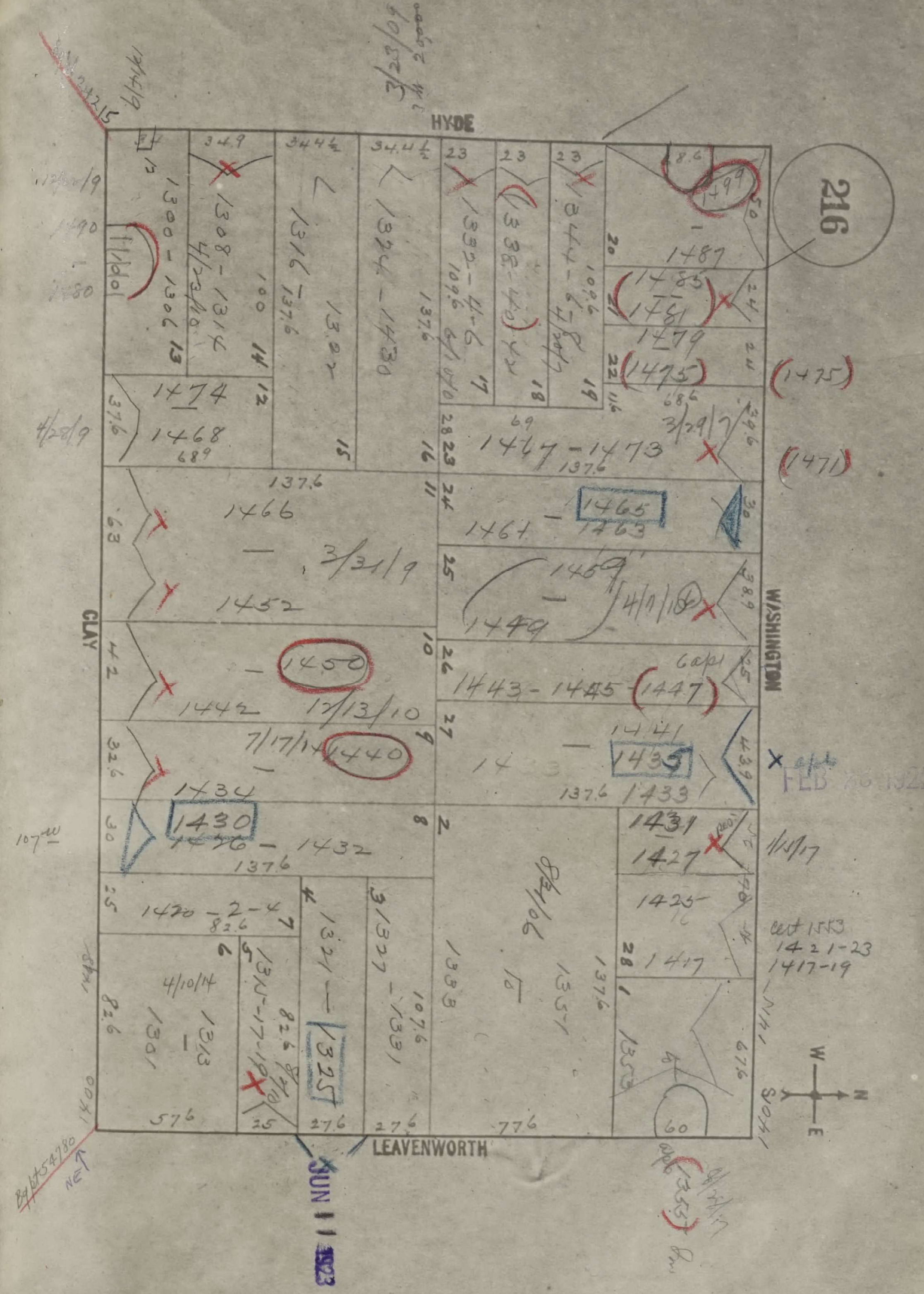
216
HYDE
WASHINGTON
LEAVENWORTH
CLAY
W
N
E
S
1300 - 1306
1308 - 1314
1316 - 1376
1324 - 1430
1487
1485
1481
1479
1475
1474
1468
1467 - 1473
1466
1452
1465
1461 - 1463
1459
1449
1450
1442
1443 - 1445
1447
1440
1434
1441
1435
1433
1430
1426 - 1432
1431
1427
1420 - 2 - 4
1425
1417
1301
1313
1315 - 17 - 19
1321
1325
1327 - 1331
1333
1351
1353
3/31/9
4/1/18
7/17/14
7/13/10
4/10/14
3/29/7
4/29/9
8/14/06
3/23/09
6/14/41
1/15/17
1421 - 23
1417 - 19
JUN 11 1923
FEB 16 1922

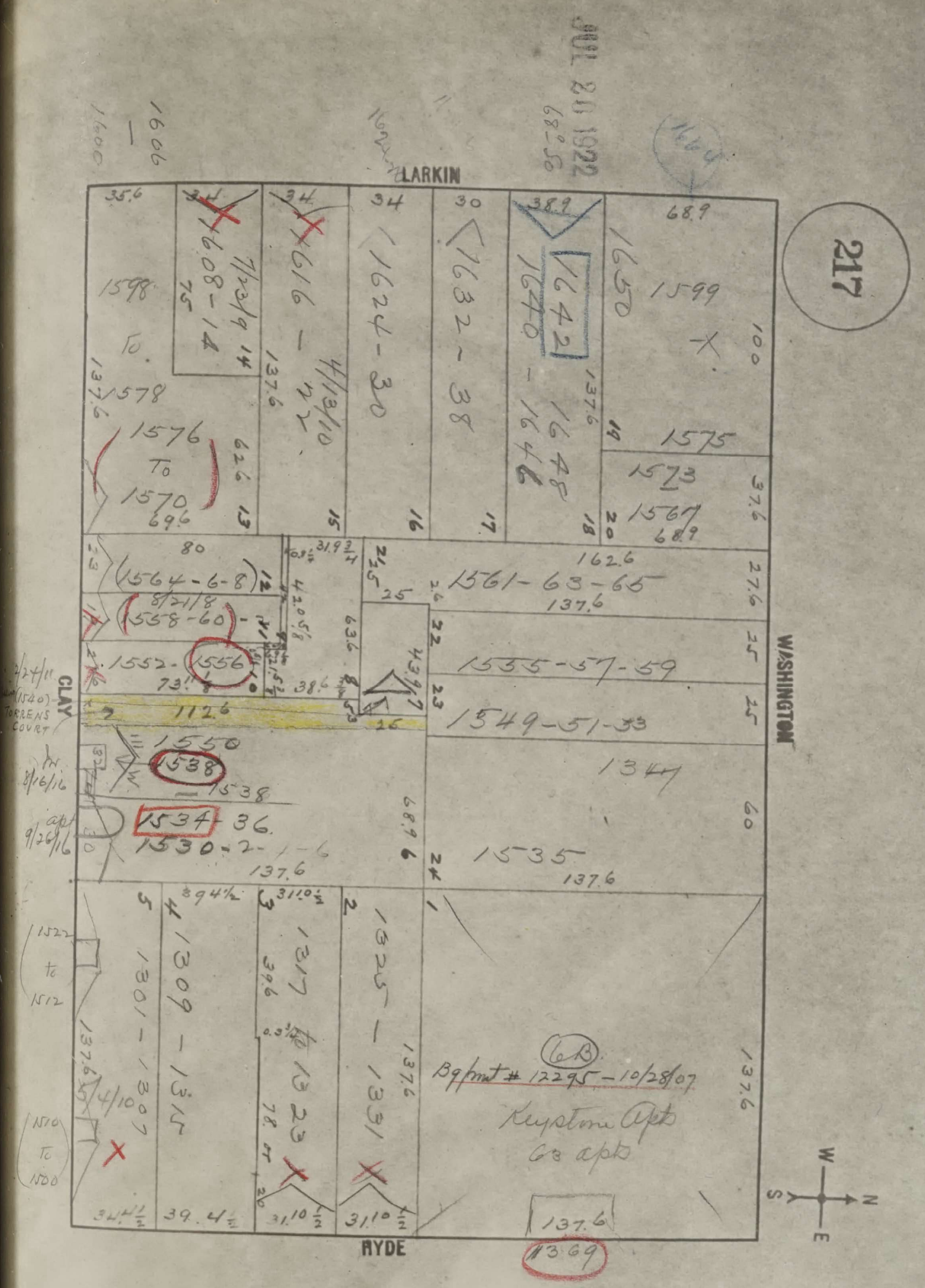
JUL 20 1922
217
LARKIN
WASHINGTON
CLAY
RYDE
1598 To 1578
1576 To 1570
1608-14
1616-22
1624-30
1632-38
1642
1640-1646
1650
1599
1575
1573
1567
1564-6-8
1561-63-65
1558-60
1552-1556
1555-57-59
1126
1549-51-53
1550
1538
1534-36
1530-2
1541
1535
1301-1307
1309-1315
1317-1323
1325-1331
Bg. Pmt # 12295 - 10/28/07
Keystone Apts
63 apts
1369
137.6
68.9
TORRENS COURT
1522 To 1512
1510 To 1500
N
S
E
W

117.6
20
137.6

Examine this Block

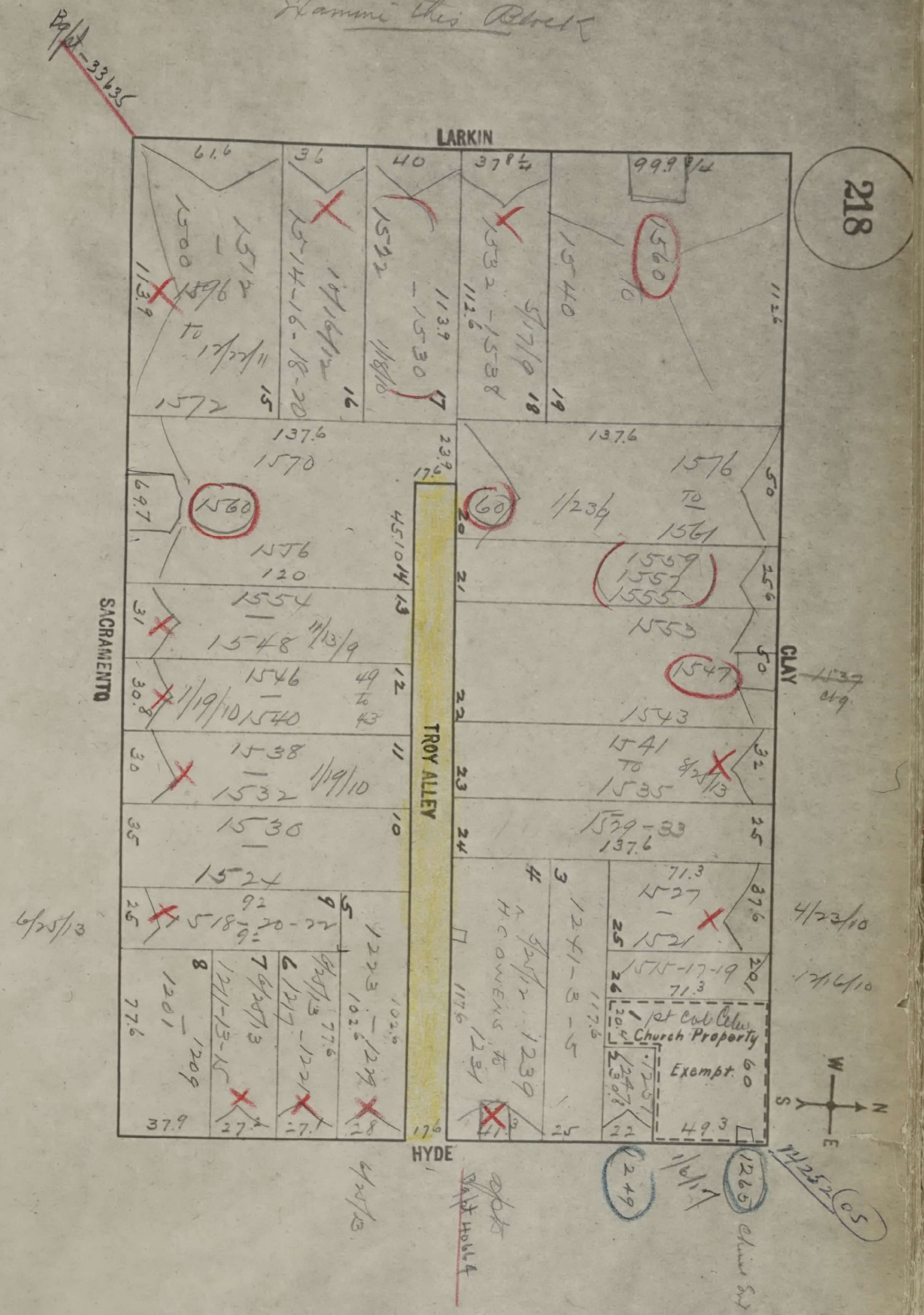
218
LARKIN
CLAY
HYDE
SACRAMENTO
TROY ALLEY
Church Property
Exempt
Bp/t-33635
1/6/17
4/23/10
12/6/10
6/25/13
4/25/13
61.6
36
40
37 6/4
137.6
71.3
49.3
37.9
1572
1570
1560
1554
1548
1546
1540
1538
1532
1530
1524
1576 to 1561
1559
1557
1555
1553
1547
1543
1541 to 1535
1529-33
1527
1521
1515-17-19
1239
1249
1265
H. C. Owens

SAN FRANCISCO DEPARTMENT OF BUILDING INSPECTION
OFFICIAL COPY

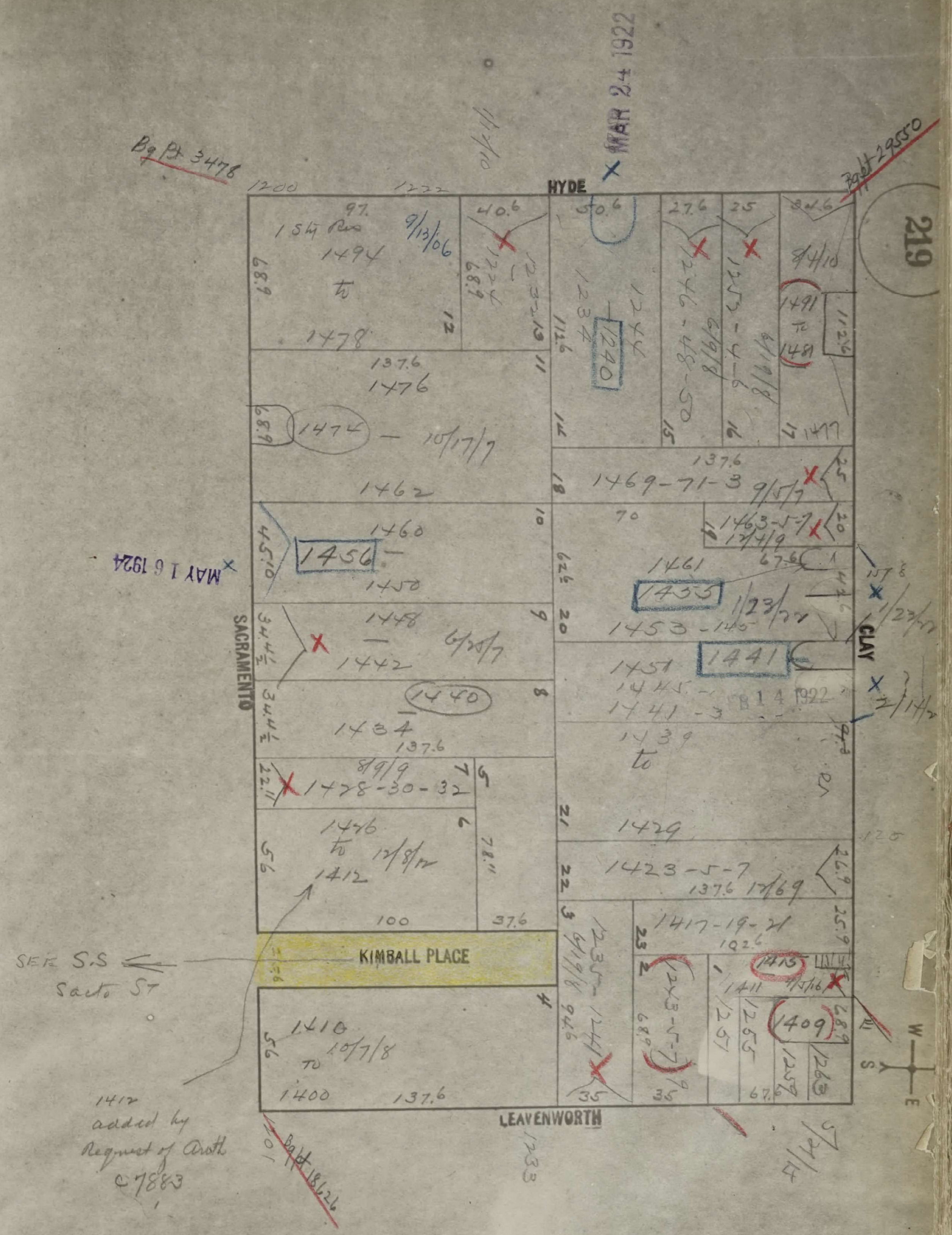
MAR 24 1922
Bg Pt 3478
Bg Pt 29550
HYDE
CLAY
LEAVENWORTH
SACRAMENTO
KIMBALL PLACE
MAY 16 1924
1494 to 1478
1476
1474
1462
1460
1456
1450
1448
1442
1440
1434
1428-30-32
1426 to 1412
1410 to 1400
1469-71-3
1463-5-7
1461
1453
1451
1441
1439 to 1429
1423-5-7
1417-19-21
1415
1411
1409
1240
SEE S.S Sacto St
1412 added by Request of Arch C7883
W
S
E

SAN FRANCISCO DEPARTMENT OF BUILDING INSPECTION
OFFICIAL COPY

Bapt 26231

6 Flats
1390
to
1380

DEC 19 1922

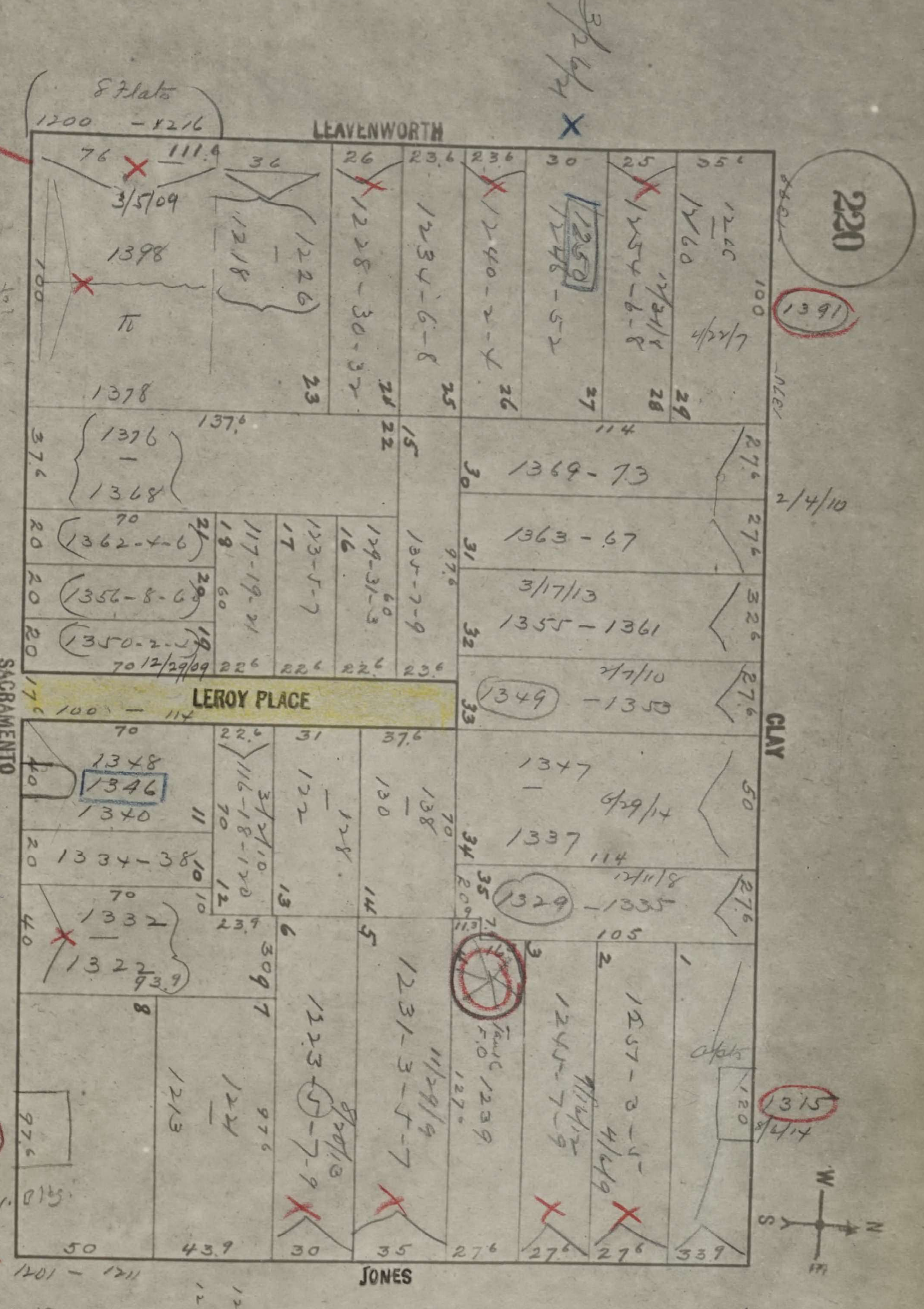
8 Flats
1200 – 1216
LEAVENWORTH
220
(1391)
2/4/10
CLAY
SACRAMENTO
LEROY PLACE
1398
1378
1376 – 1368
1362-4-6
1356-8-60
1350-2-4
12/29/09
3/5/09
1218 – 1226
1228-30-32
1234-6-8
1240-2-4
1250
1246-52
1254-6-8
1260
1266
1369-73
1363-67
3/17/13
1355 – 1361
(1349) – 1353
1347 – 1337
6/29/14
(1329) – 1335
1348
1346
1340
1334-38
1332 – 1322
116-18-120
122 – 128
130 – 138
1213 – 1217
1223-5-7-9
1231-3-5-7
1239
1241-3-5-7-9
1251-3-5
(1315)
5/4/14
JONES
1201 – 1211
1217
1219
W S N

(1312)

Bldg Per.
62338 Fr. Dtg.

Bapt filed
#55230
Not built
under the plan

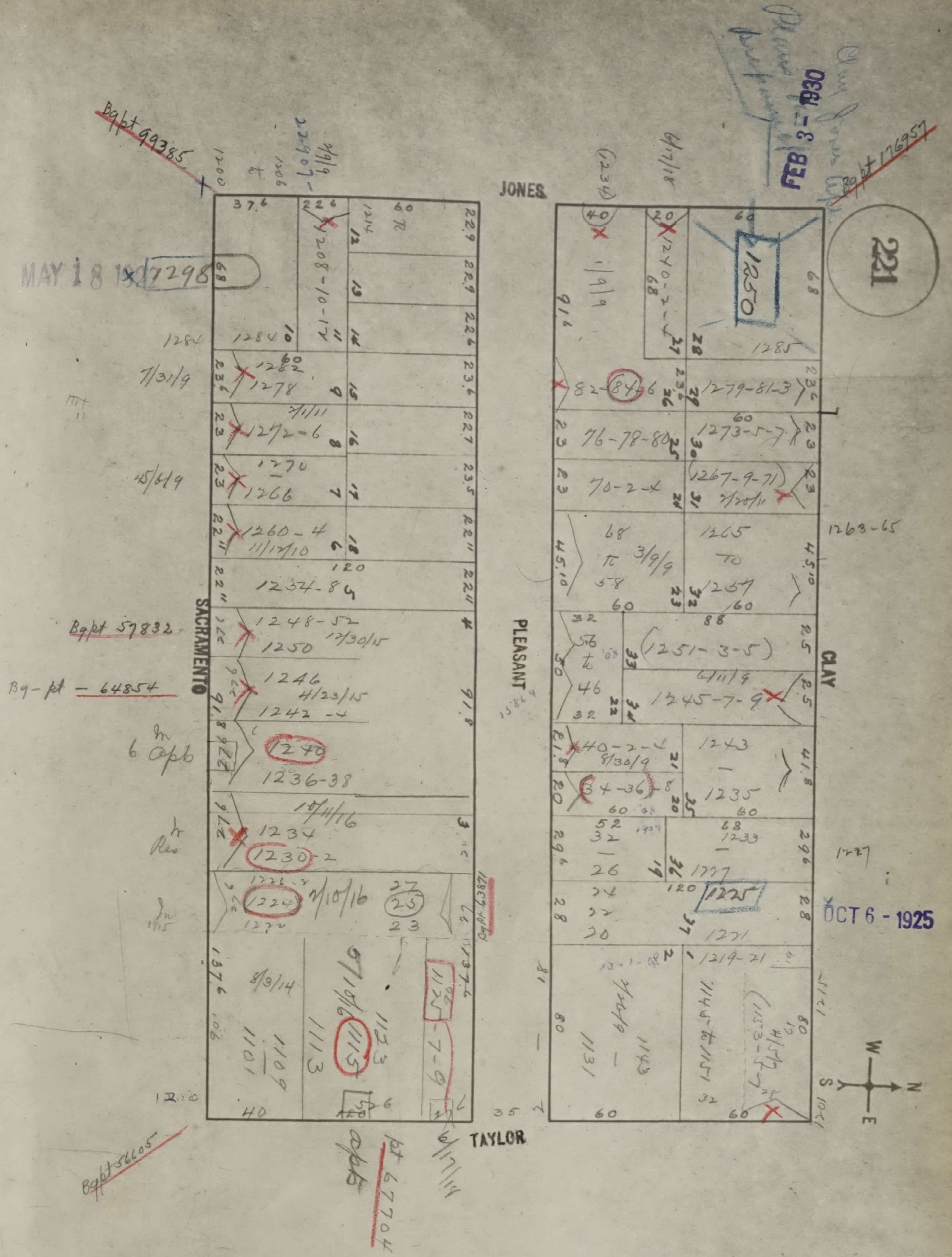
221
JONES
SACRAMENTO
PLEASANT
CLAY
TAYLOR
MAY 18 19
FEB 3 - 1930
OCT 6 - 1925
Bg pt 99385
Bg pt 176957
Bg pt 57832
Bg pt - 64854
Bg pt 56605
pt 67704
6 apts
1250
1298
1285
1279-81-3
1273-5-7
1267-9-71
1265 TO 1267
1263-65
1251-3-5
1245-7-9
1243
1235
1233
1227
1225
1221
1219-21
1284
1282
1278
1272-6
1270
1266
1260-4
1254-8
1248-52
1250
1246
1242-4
1240
1236-38
1234
1230-2
1224
1101
1109
1113
1115
1123
1125-7-9
1131
1143
1145 to 1151
1153-5-7
76-78-80
70-2-4
40-2-4
34-36-8
82-84-6
W
S
N
E

SAN FRANCISCO
DBI
DEPARTMENT OF
BUILDING INSPECTION
OFFICIAL COPY

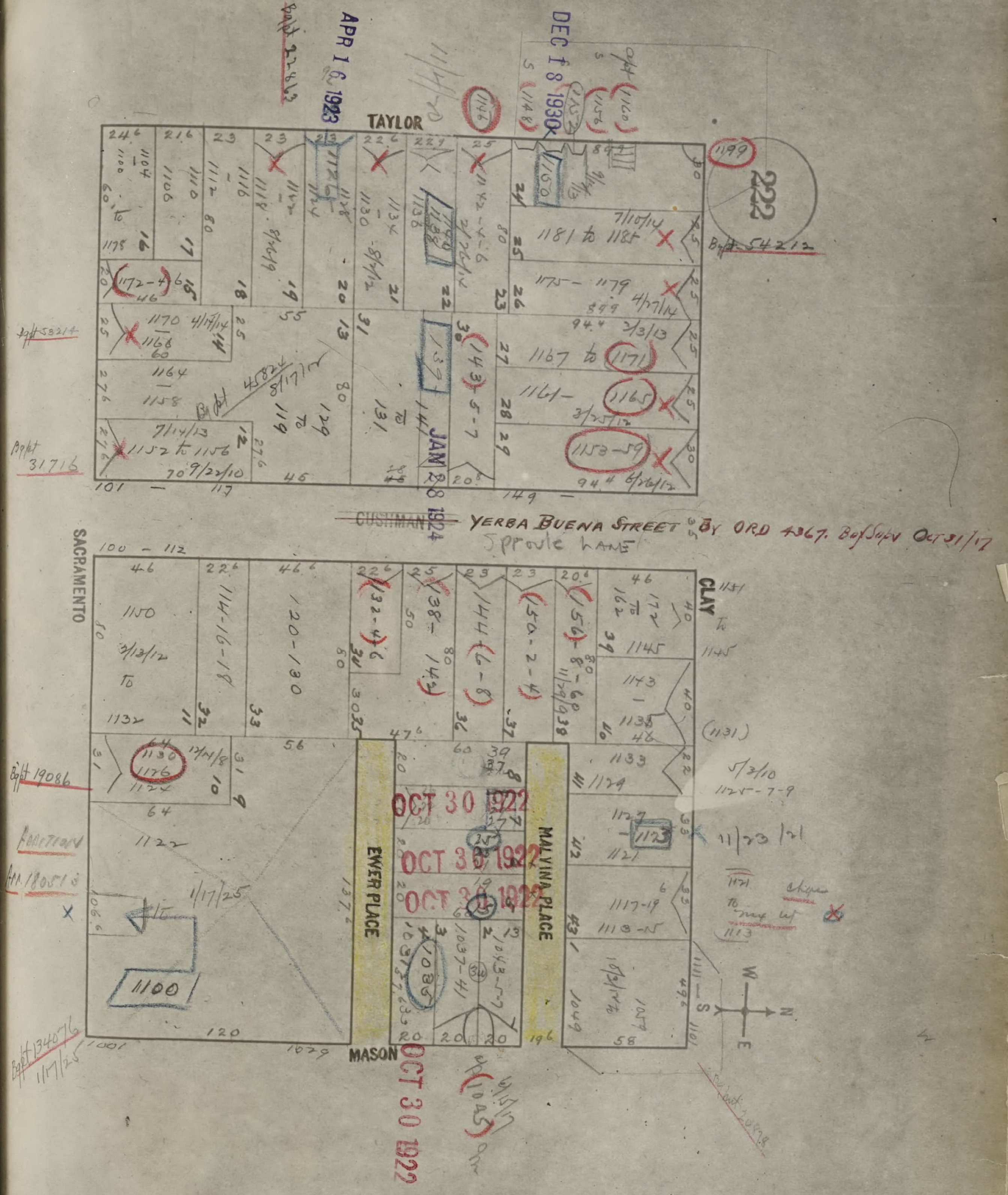
222
TAYLOR
SACRAMENTO
CLAY
MASON
EWER PLACE
MALVINA PLACE
~~CUSHMAN~~ YERBA BUENA STREET BY ORD 4367. Bof Supv Oct 31/17
Sproule Lane
APR 16 1923
DEC 18 1930
JAN 28 1924
OCT 30 1922
OCT 30 1922
OCT 30 1922
OCT 30 1922
OCT 30 1922
Bapt 54212
Bapt 55214
Bapt 31716
Bapt 19086
Bapt 34076
1181 to 1185
1175 — 1179
1167 to 1171
1161 — 1165
1153 — 59
1170
1168
1164
1158
1152 to 1156
1150
1114-16-18
1120-1130
1145
1143
1139
1133
1129
1121
1117-19
1113-15
1100
1122
1130
1126
1124
1049
1085
1045
W
S
N
E

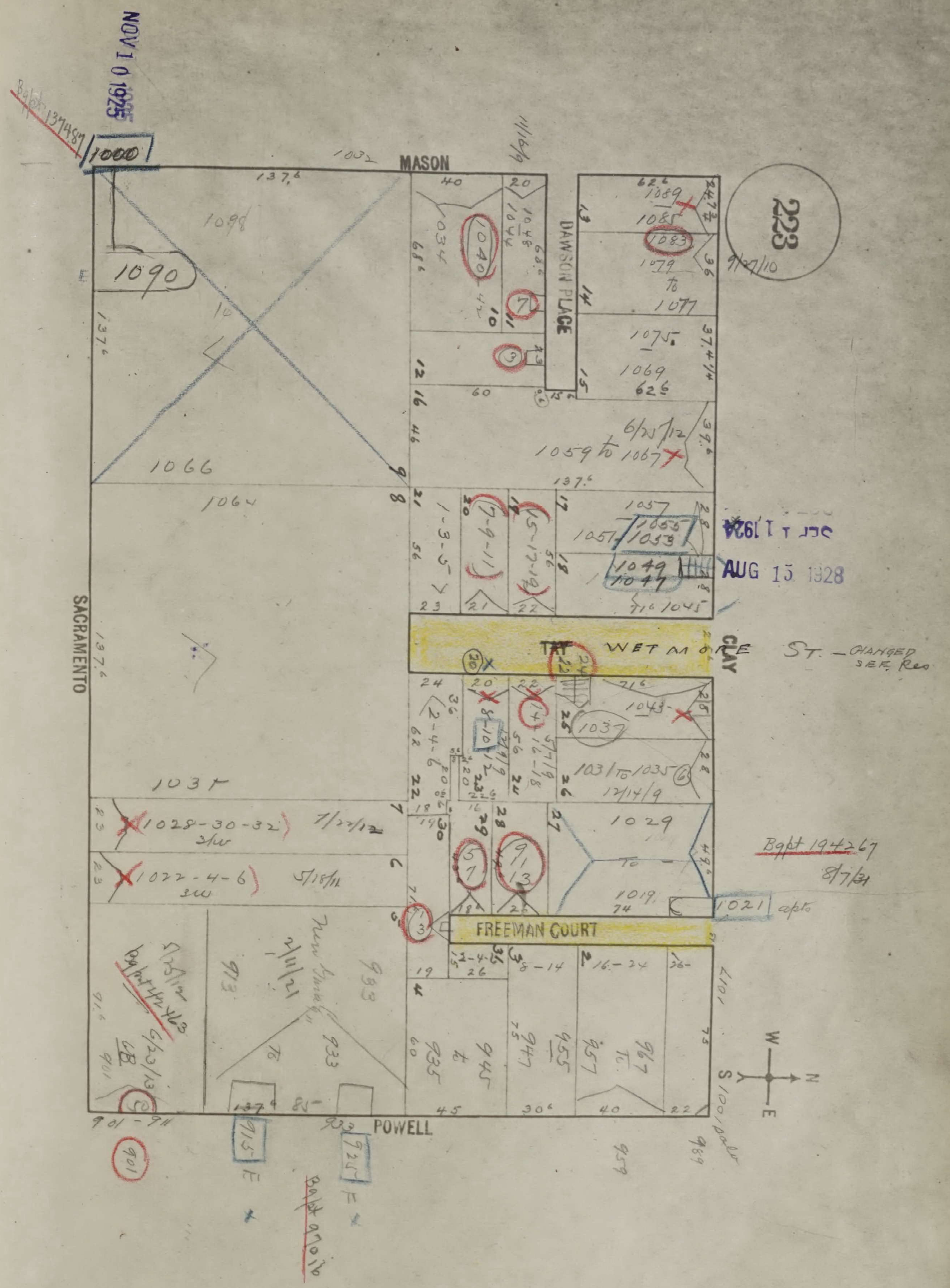
NOV 10 1925
1000
MASON
DAWSON PLACE
SACRAMENTO
CLAY
POWELL
FREEMAN COURT
WETMORE ST. — CHANGED SEE REC.
223
1090
1066
1064
103F
1028-30-32
1022-4-6
1029
1021 apts
1019
1059 to 1067
1075
1069
1079 to 1077
1083
1085
1089
1057
1055
1053
1049
1047
1045
1043
1037
1031 to 1035
901-911
913
915 F
925 F
933
935
945
947
955
957
967
OCT 1 1924
AUG 15 1928
Bgpt 194267 8/7/31
W
N
S
E

SAN FRANCISCO
DBI
DEPARTMENT OF BUILDING INSPECTION
OFFICIAL COPY

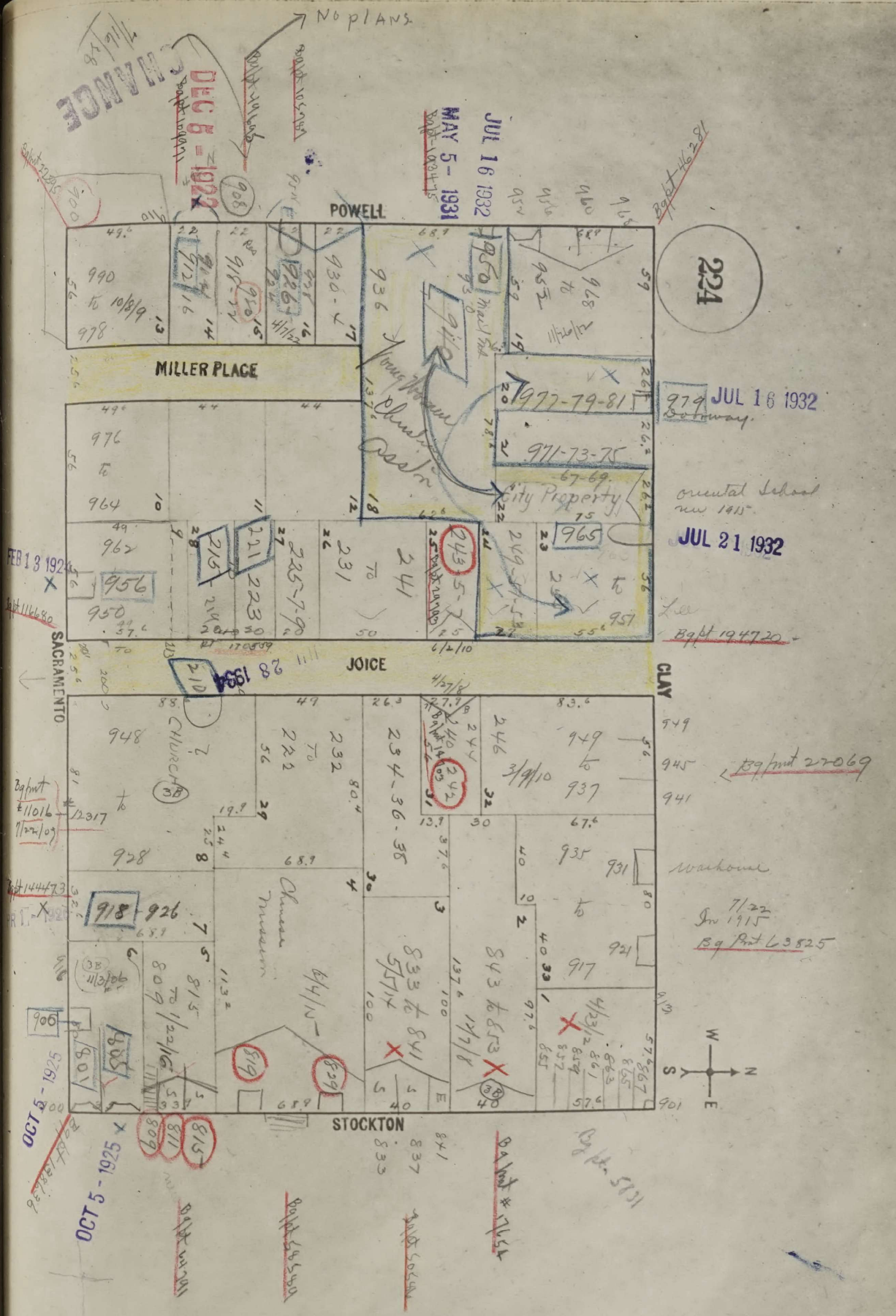
224
NO PLANS
CHANGE
DEC 6 1922
MAY 5 1931
JUL 16 1932
POWELL
MILLER PLACE
JOICE
CLAY
STOCKTON
SACRAMENTO
City Property
977-79-81
971-73-75
979 JUL 16 1932
Oriental School new 1915
JUL 21 1932
FEB 13 1924
CHURCH
Chinese Mission
Warehouse
Bg pmt 22069
Bg Pmt 63825
Bg pmt 19472
Bg pmt 46281
OCT 5 - 1925
OCT 5 - 1925
W
N
E
S

59
67
7

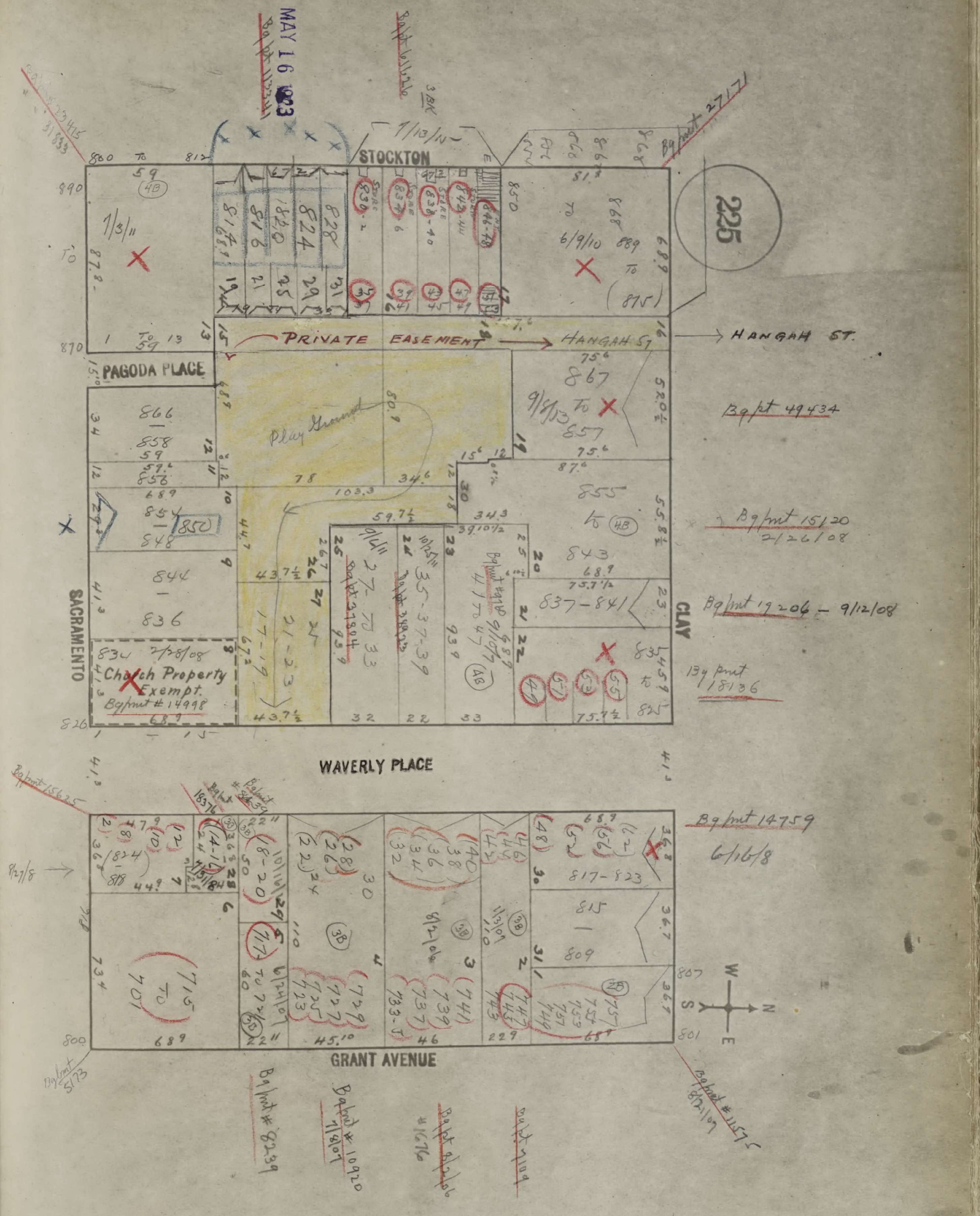
225
MAY 16 1923
STOCKTON
PAGODA PLACE
PRIVATE EASEMENT
HANGAH ST.
HANGAH ST.
Play Ground
SACRAMENTO
CLAY
Church Property Exempt.
Bg pmt # 14998
WAVERLY PLACE
GRANT AVENUE
Bg pmt 49434
Bg pmt 15120 2/26/08
Bg pmt 19206 – 9/12/08
Bg pmt 18136
Bg pmt 14759 6/16/8
Bg pmt # 8239
Bg pmt # 10920 7/18/07
Bg pmt 27171
866
858
856
854
850
848
846
836
867
857
855
843
837-841
835
825
817-823
815
809
715 to 701
889 to 875
W
S
N
E

SAN FRANCISCO DBI DEPARTMENT OF BUILDING INSPECTION
OFFICIAL COPY

N. Sac'to – 116 – E – Grant

762 Entrance Rooms.

760 Store

752 Store

752 Store

752 Basement En.

752 Store

752 Entrance to School.

748 Store

746

En. Club Rm

Sacramento

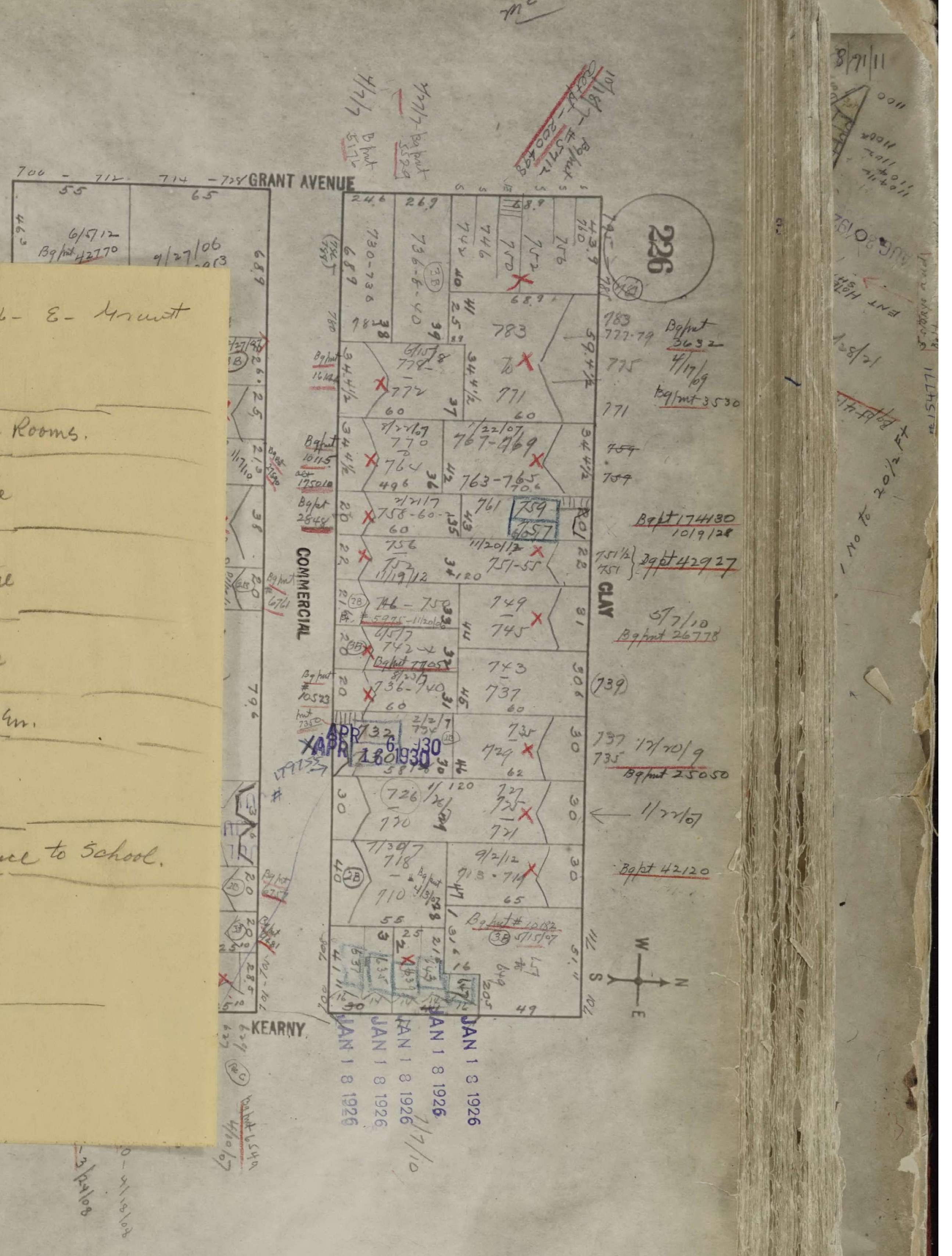
226
GRANT AVENUE
COMMERCIAL
CLAY
KEARNY
W
S
N
E
APR 16 1930
JAN 18 1926
JAN 18 1926
JAN 18 1926
JAN 18 1926

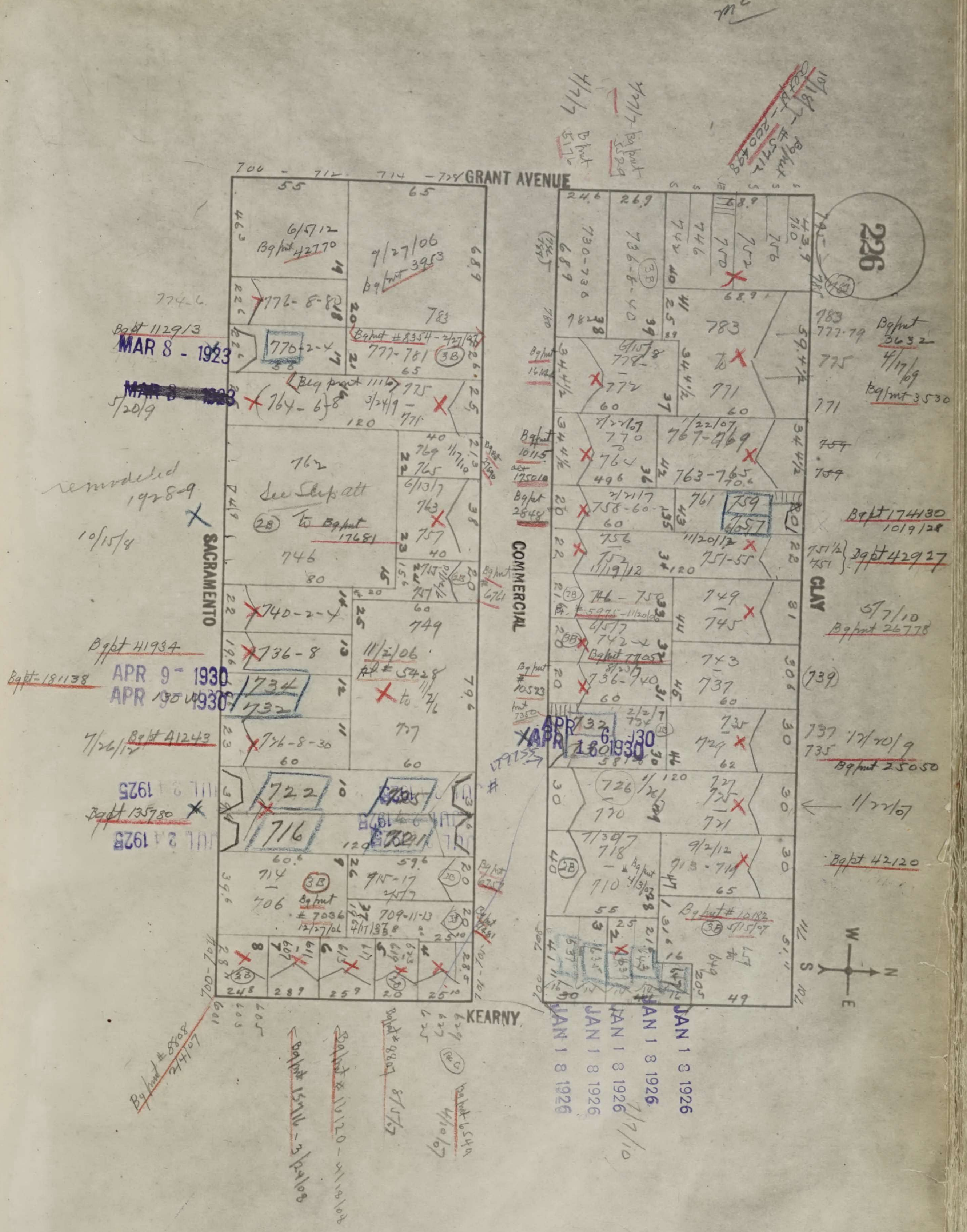
GRANT AVENUE
SACRAMENTO
COMMERCIAL
CLAY
KEARNY
226
MAR 8 - 1923
APR 9 - 1930
APR 16 1930
JUL 24 1925
JAN 18 1926
remodeled 1928-9
See Slip att
Bg pt 17681
Bg pt 174480 10/9/28
Bg pt 42927
Bg pt 26778
Bg pt 25050
Bg pt 42120
Bg pt 41934
Bg pt 181138
Bg pt 41243
Bg pt 135780
Bg pt 112913
Bg pt 42770
Bg pt 3953
Bg pt 3632 4/17/9
Bg pt 3530
7/27/06
6/5/12
5/20/9
10/15/8
7/26/12
11/22/07
12/20/9
6/7/10
N
S
E
W

SAN FRANCISCO DBI DEPARTMENT OF BUILDING INSPECTION
OFFICIAL COPY

42
23
20
20
21
69
195

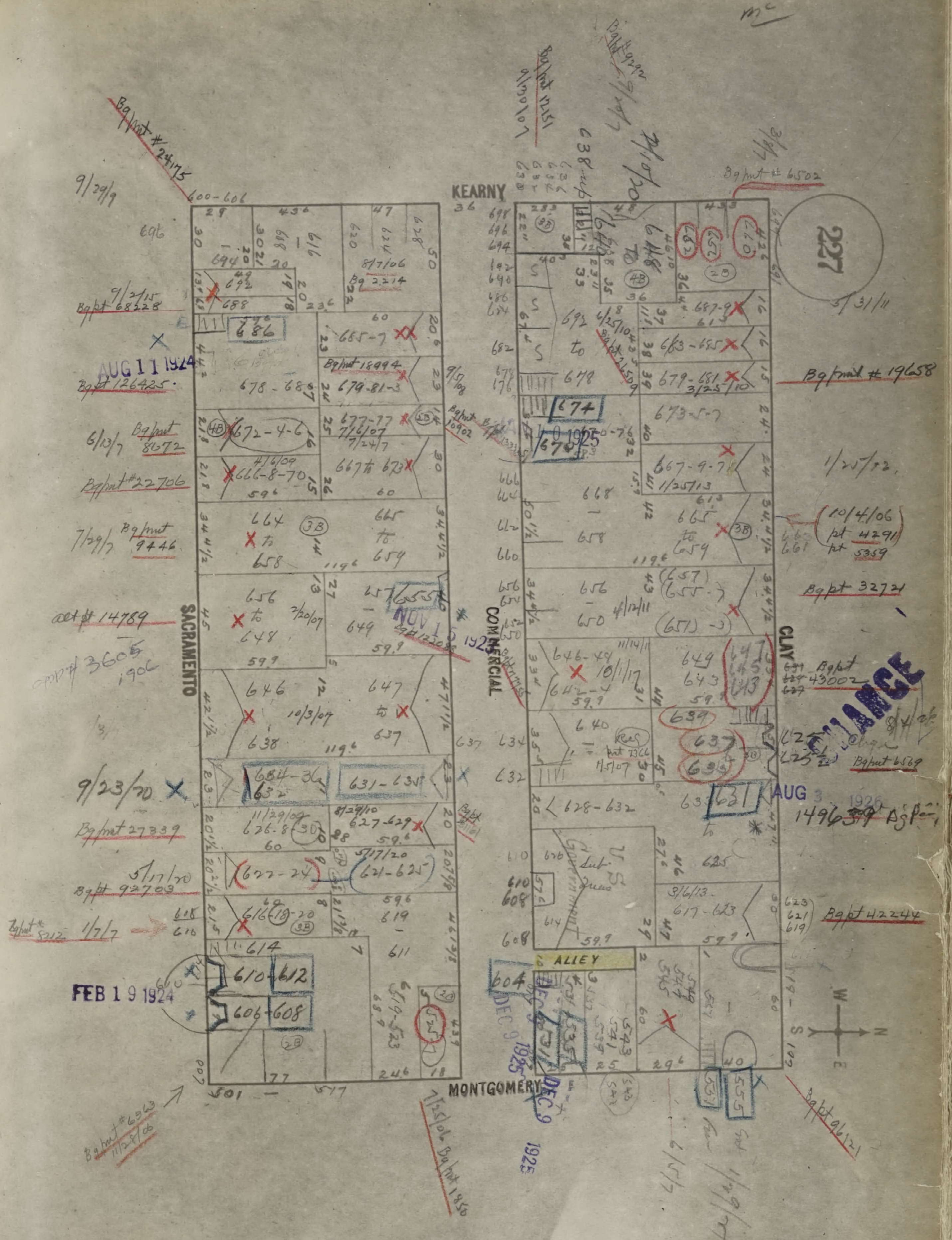
227
KEARNY
SACRAMENTO
COMMERCIAL
CLAY
MONTGOMERY
ALLEY
AUG 11 1924
FEB 19 1924
NOV 15 1924
DEC 9 1925
AUG 3 1925
CHANGE
Bg pmt 19658
Bg pmt 32721
Bg pmt 42244
Bg pmt 27339
Bg pmt 22706
Bg pmt 126425
Bg pmt 9446
Bg pmt 8672
9/23/20
1/21/22
5/31/11

524
CHANGED
DEC 12-1933
SEE LETTER
ATTACHED

The Anglo California National Bank
of San Francisco

228

December 12th, 1933

Department of Public Works,
San Francisco, California

Gentlemen:

With reference to a request of Herman Elsbach & Sons, Inc., to change the number of building located at the corner of Commercial and Montgomery Streets, from 524 to 520.

We wish to advise that this change meets with our approval providing there is no change in number of our building at 510 Montgomery Street.

Very truly yours,

I. M. Barnett

I. M. Barnett, Manager,
Montgomery Street Branch

lmb/cl

cc to Herman Elsbach & Sons, Inc.

See letters and Communication on file –

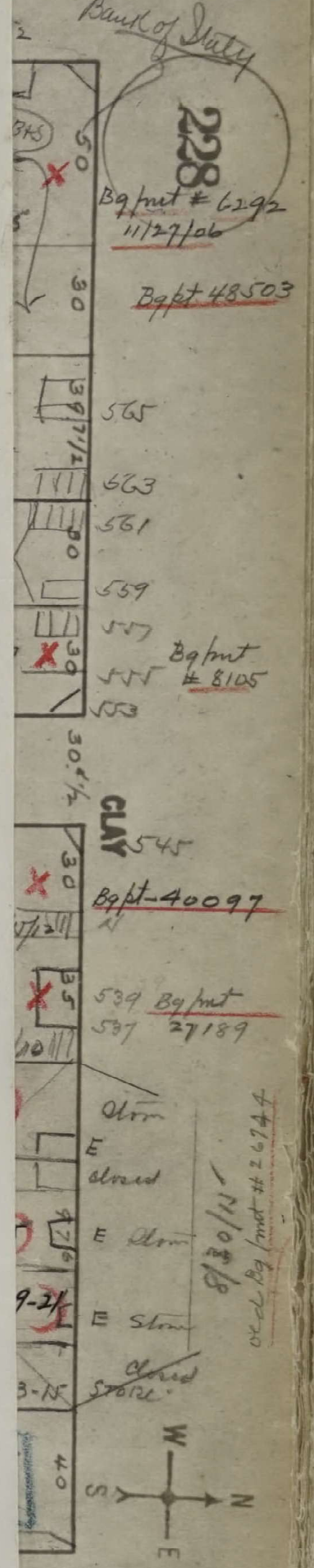
Bank of Italy
228
Bg pmt # 6292
11/27/06
Bg pt 48503
50
30
565
563
561
559
557
555
553
Bg pmt # 8105
30
30 1/2
CLAY
545
Bg pt-40097
539
537
Bg pmt 27189
35
40
E
W
S
N

The Anglo California National Bank
of San Francisco

December 12th, 1938

Department of Public Works,
San Francisco, California

Gentlemen:

With reference to a request of Herman Kiehach & Sons, Inc., to change the number of building located at the corner of Commercial and Montgomery Streets, from 524 to 540.

We wish to advise that this change meets with our approval providing there is no change in number of our building at 510 Montgomery Street.

Very truly yours,

L. M. Bennett, Manager,
Montgomery Street Branch

LMB/el

cc to Herman Kiehach & Sons, Inc.

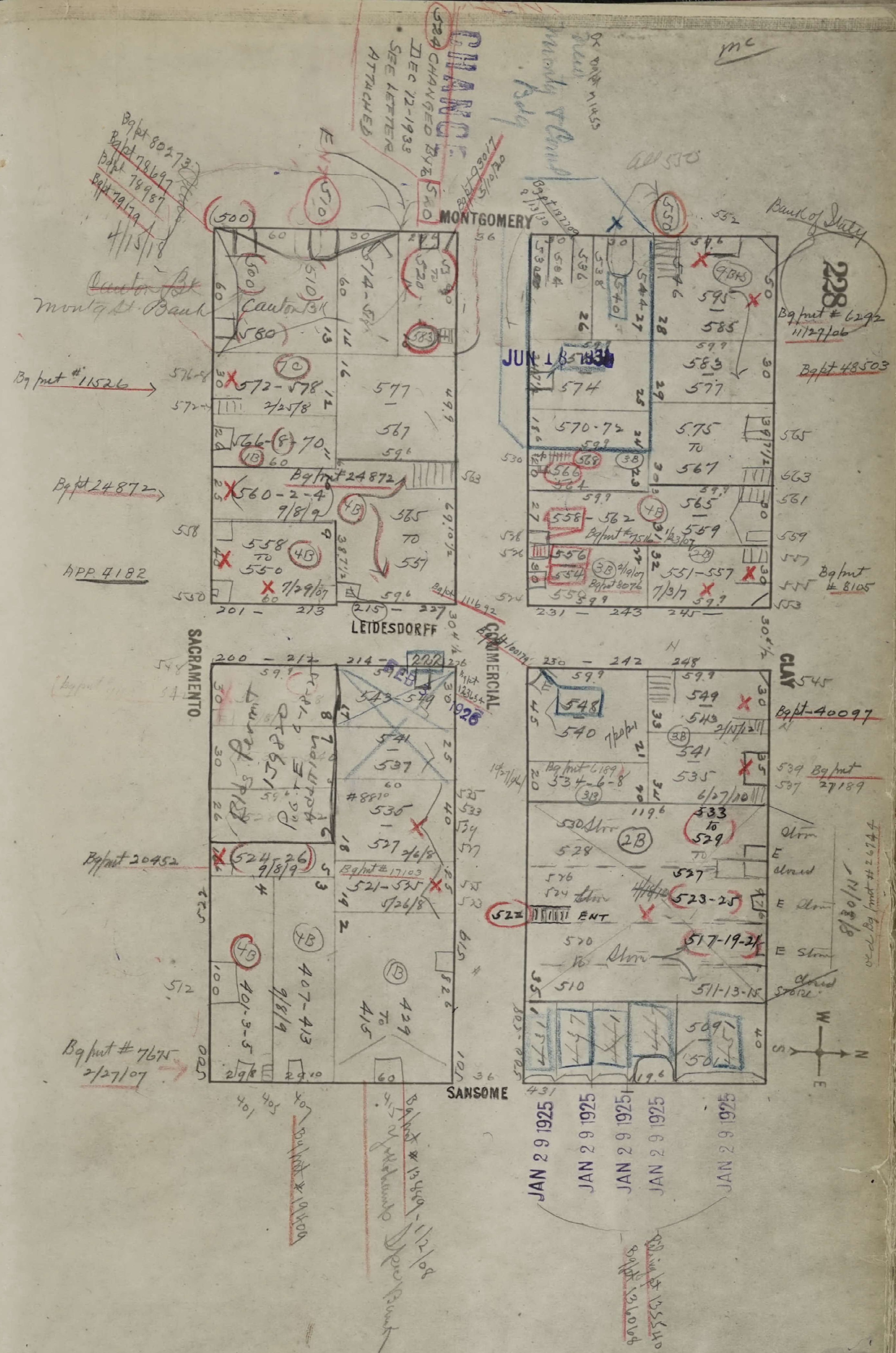
CHANGE
524 CHANGED TO 540 DEC 12-1938 SEE LETTER ATTACHED
MONTGOMERY
LEIDESDORFF
SACRAMENTO
COMMERCIAL
CLAY
SANSOME
JUN 18 1936
JAN 29 1925
JAN 29 1925
JAN 29 1925
JAN 29 1925
JAN 29 1925
228
Bank of Italy
~~Canton Bk~~
Mont'g St. Bank
Canton Bk
Bg pt 80273
Bg pt 78697
Bg pt 78987
Bg pt 79179
4/15/18
Bg pt 93017 5/10/20
Bg pt 197709 9/13/30
Bg pmt #11526
Bg pt 24872
APP 4182
Bg pmt 20452
Bg pmt #7675 2/27/07
Bg pmt #6292 11/27/06
Bg pt 48503
Bg pmt #8105
Bg pt 40097
Bg pmt 27189
Bg pmt #13449 11/2/08
500
510
520
540
550
560-2-4 9/8/9
572-578 2/25/8
558 to 550 7/29/07
524-26 9/8/9
521-535 5/26/8
407-413 9/8/9
401-3-5
415 to 429
595
585
583
577
574
570-72
575 to 567
565
559
551-557 7/3/7
549
543
540
541
535
533 to 529
528
527
523-25
517-19-21
510
511-13-15
509
506
W
S
N
E

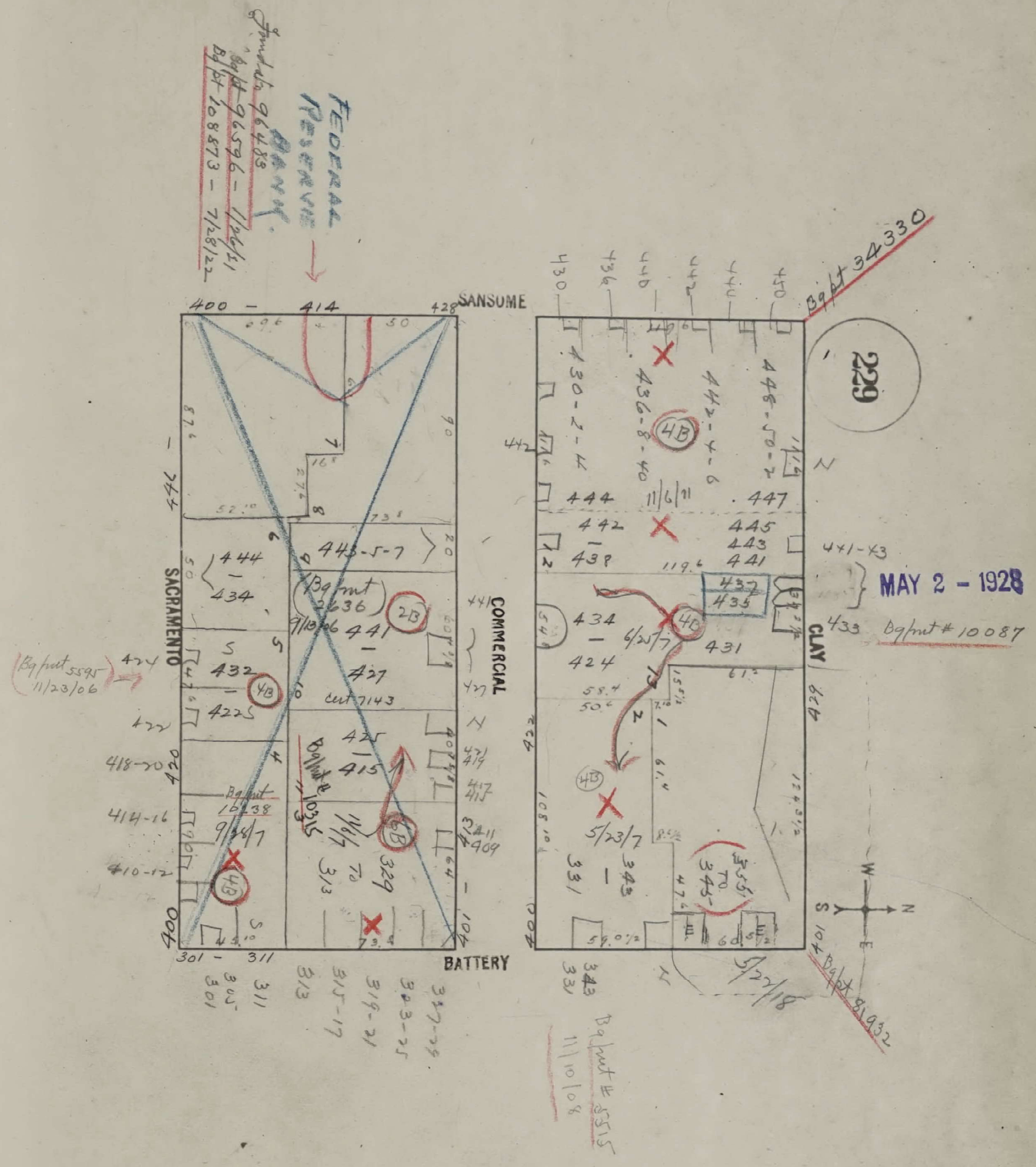
FEDERAL
RESERVE
BANK
Foundation 96483
Bg pt 96596 - 11/26/21
Bg pt 108873 - 7/28/22
SANSOME
SACRAMENTO
COMMERCIAL
BATTERY
CLAY
400 - 414
428
301 - 311
444 - 434
443-5-7
Bg pmt 2636 9/13/06
441 - 427
cut 7143
432
4225
425 - 415
Bg pmt 10315
11/6/7
313 to 329
Bg pmt 16238 9/18/7
Bg pmt 5595 11/23/06
424
422
418-20
414-16
410-12
2B
4B
301
305
311
313
315-17
319-21
323-25
327-29
229
Bg pt 34330
430
436
440
442
446
450
430-2-4
436-8-40
442-4-6
448-50-2
444
447
11/6/11
442 - 438
445
443
441
437
435
434 - 424
6/25/7
431
441-43
MAY 2 - 1928
433
Bg pmt # 10087
5/23/7
331 - 343
335 to 345
5/27/18
Bg pt 81932
Bg pmt # 5515 11/10/08
W
S
N
E

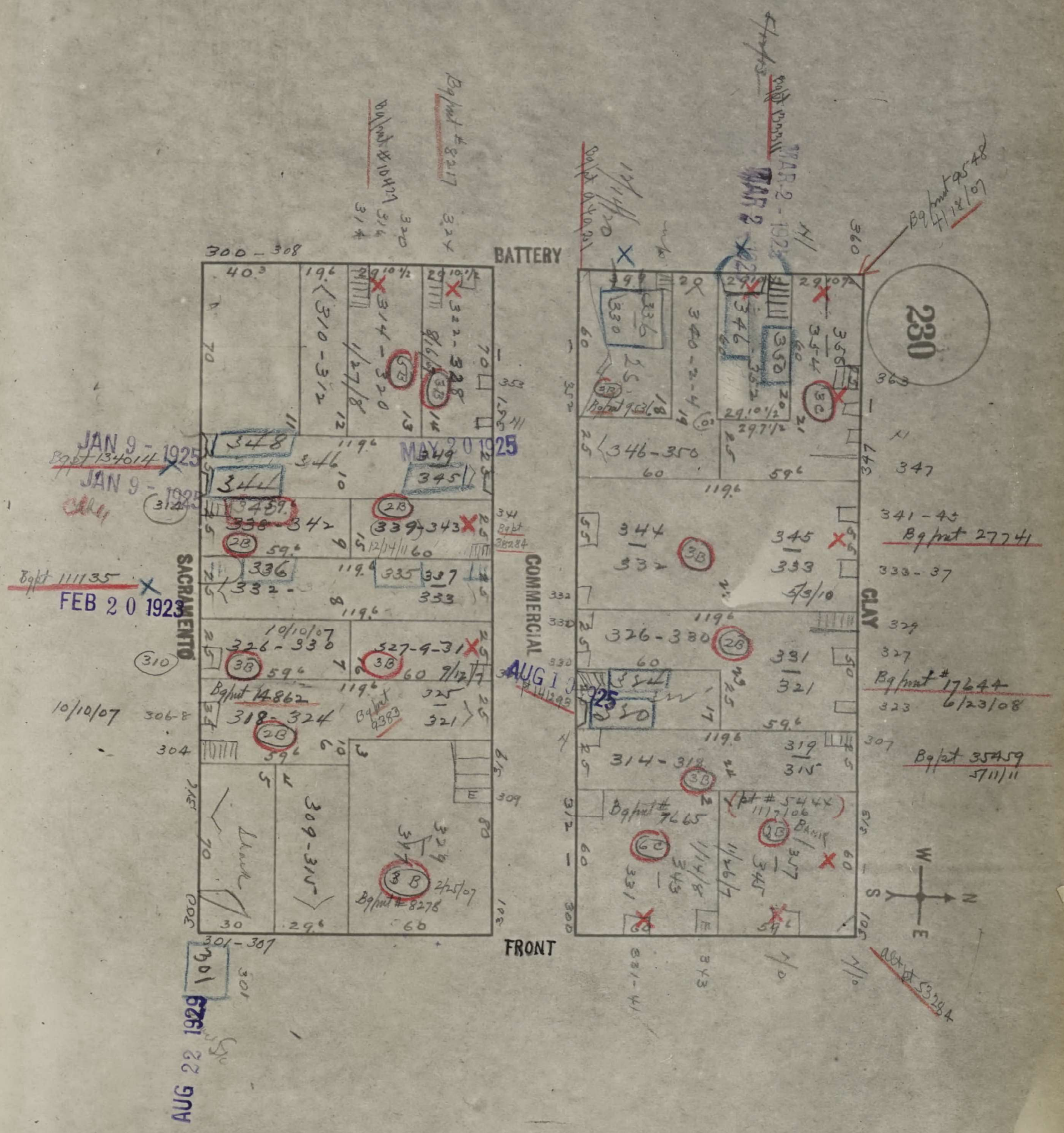
230
BATTERY
SACRAMENTO
COMMERCIAL
CLAY
FRONT
W
N
E
S
300-308
301-307
JAN 9 - 1925
JAN 9 - 1925
MAY 20 1925
FEB 20 1923
AUG 1
AUG 22 1929
MAR 2 - 1923
Bg pmt 111135
Bg pmt 14862
Bg pmt 27741
Bg pmt 17644
6/23/08
Bg pmt 35459
5/11/11
Bg pmt 9548
4/18/07
Bg pmt 5442
Bg pmt 7465
Bg pmt 8278
10/10/07
348
341
345
349
336
330
326-330
346-350
344
332
326-330
314-324
318-324
309-315
331
321
319
315
2B
3B
3C
2C

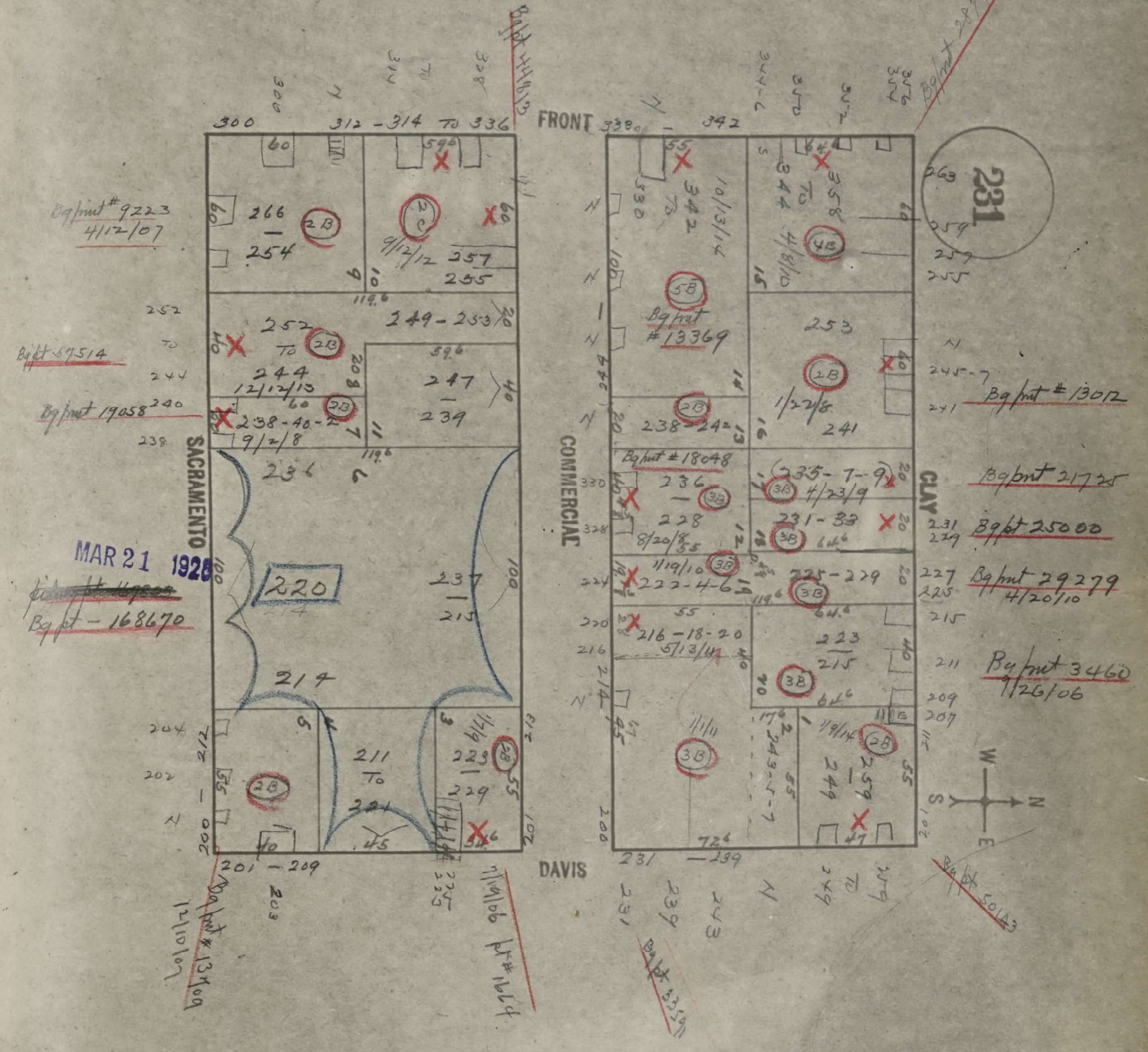
231
FRONT
SACRAMENTO
COMMERCIAL
CLAY
DAVIS
W
N
S
E
300
312 - 314 TO 336
338 - 342
266 — 254
257 — 255
249 - 253½
252 TO 244 12/12/13
247 — 239
238-40-2 9/2/8
236
220
237 — 215
214
211 TO 201
223 — 229
201 - 209
342 TO 338
10/13/14
358 TO 344 4/8/10
Bg pmt #13369
253
238 - 242
1/22/8
241
Bg pmt #18048
236 — 228 8/20/8
235-7-9 4/23/9
231-33
222-4-6 4/19/10
225-229
216-18-20 5/13/11
223 — 215
243-5-7
257 — 247
231 — 239
Bg pmt # 9223 4/12/07
Bg pt 17514
Bg pmt 17058
Bg pt 168670
Bg pmt # 13012
Bg pmt 21725
Bg pt 25000
Bg pmt 29279 4/20/10
Bg pmt 3460 1/26/06
Bg pmt 13109 12/10/07
Bg pt 1664 7/19/06
Bg pt 44413
Bg pmt 2274
Bg pt 60123
Bg pt 33513
MAR 21 1928

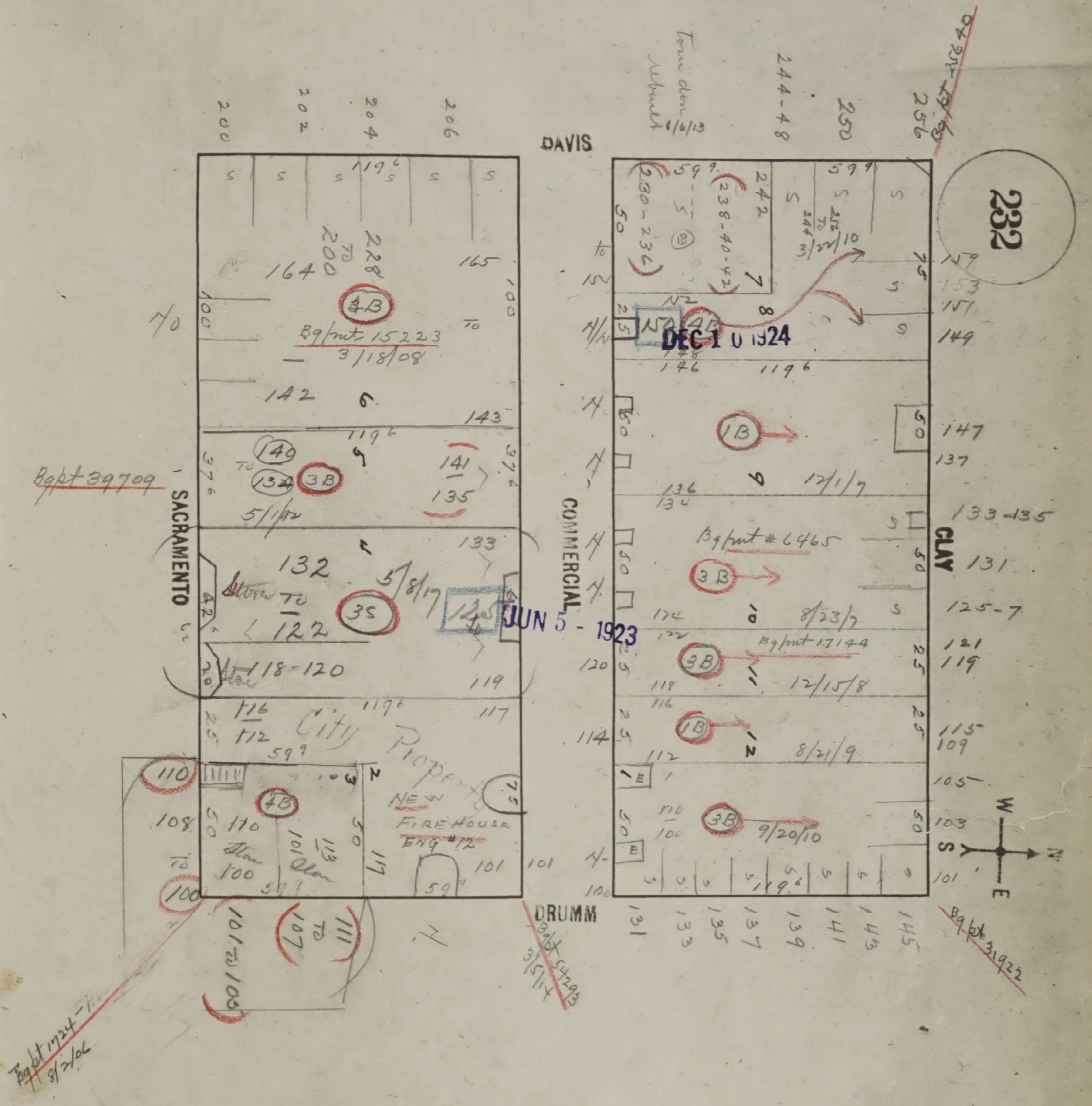
232
DAVIS
SACRAMENTO
COMMERCIAL
CLAY
DRUMM
W
S
N
E
200
202
204
206
Torn dwn rebuilt 6/6/13
244-48
250
256
Bg pt 25640
164
228 TO 200
4B
Bg pmt 15223 3/18/08
142
6
143
165
140 TO 134
3B
5/1/12
141
135
Bgpt 39709
132
Store TO 122
3S
5/8/17
133
125
JUN 5 - 1923
118-120
119
116
112
City Property
117
110
108 TO 100
4B
110
100
101
113
NEW FIRE HOUSE ENG #12
101 TO 109
107 TO 111
Bg pt 1724 8/2/06
Bg pt 54293 3/5/14
230-236
238-40-42
242
1B
252 TO 244 3/22/10
4B
DEC 1 0 1924
148
146
7
8
159
153
151
149
1B
9
12/1/7
147
137
136
134
Bg pmt # 6465
3B
10
8/23/7
133-135
131
125-7
124
122
Bg pmt 17144
3B
11
12/15/8
121
119
120
118
116
114
1B
12
8/21/9
115
109
112
105
110 TO 100
3B
9/20/10
103
101
131
133
135
137
139
141
143
145
Bg pt 31922

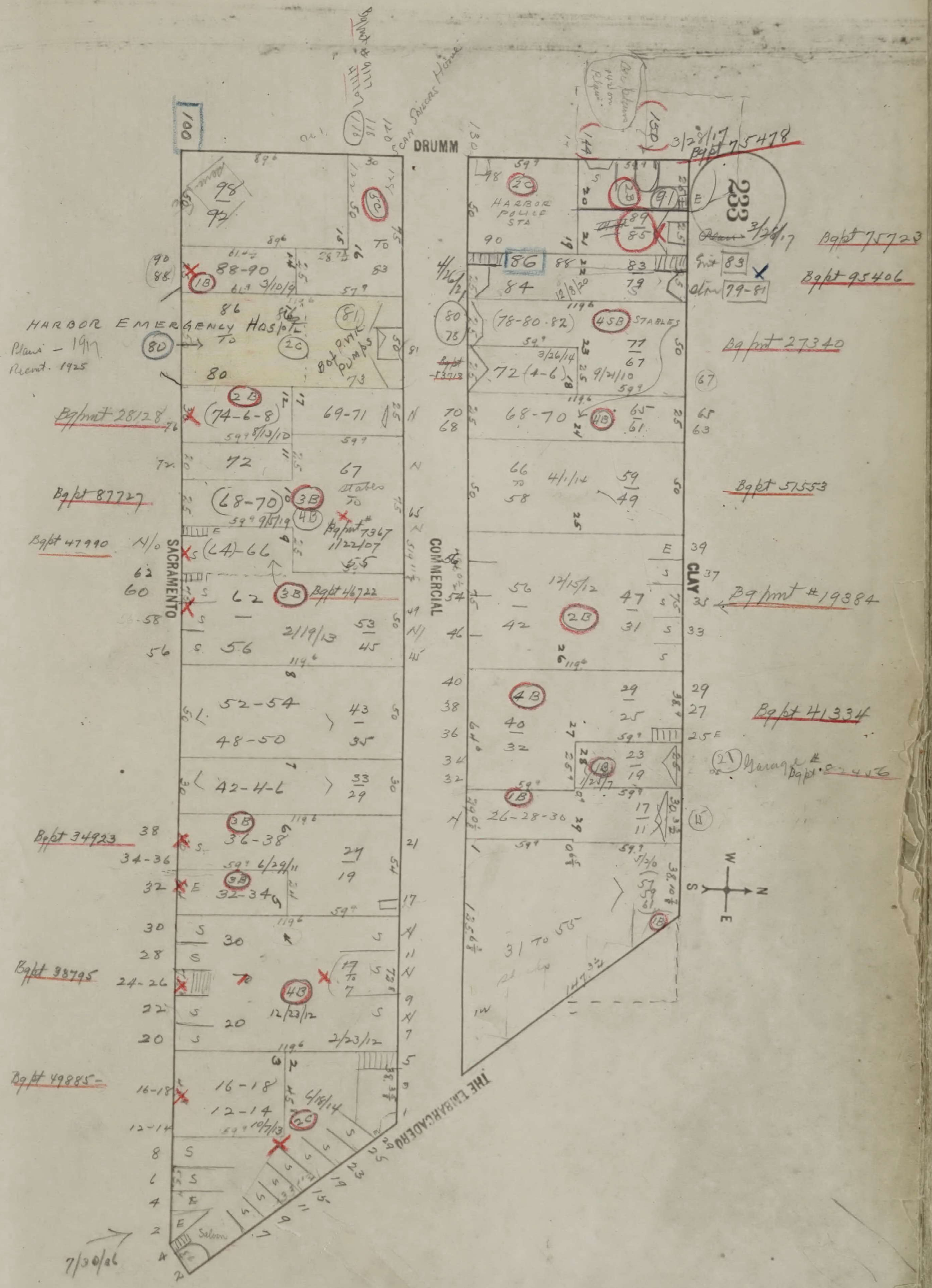
100
DRUMM
SACRAMENTO
COMMERCIAL
CLAY
THE EMBARCADERO
233
Scan Sailors Home
HARBOR POLICE STA
HARBOR EMERGENCY HOSPITAL
Plans – 1917
Recnt. 1925
Bot. Pvt. Pumps
STABLES
Saloon
Bgpt 75478
3/28/17
Bgpt 75723
Bgpt 95406
Bgpt 27340
Bgpt 51553
Bg pmt #19384
Bgpt 41334
Garage Bgpt 82456
Bgpmt 28128
Bgpt 87727
Bgpt 47990
Bgpt 46722
Bgpmt 7367 1/22/07
Bgpt 34923
Bgpt 38795
Bgpt 49885
Bgpt 73718
88-90
74-6-8
69-71
68-70
(64)-66
62
56
52-54
48-50
42-4-6
36-38
32-34
16-18
12-14
78-80-82
72 (4-6)
68-70
66 to 58
59 / 49
56 / 42
47 / 31
40 / 32
29 / 25
23 / 19
17 / 11
26-28-30
31 to 55
7/30/26
W
S
N
E

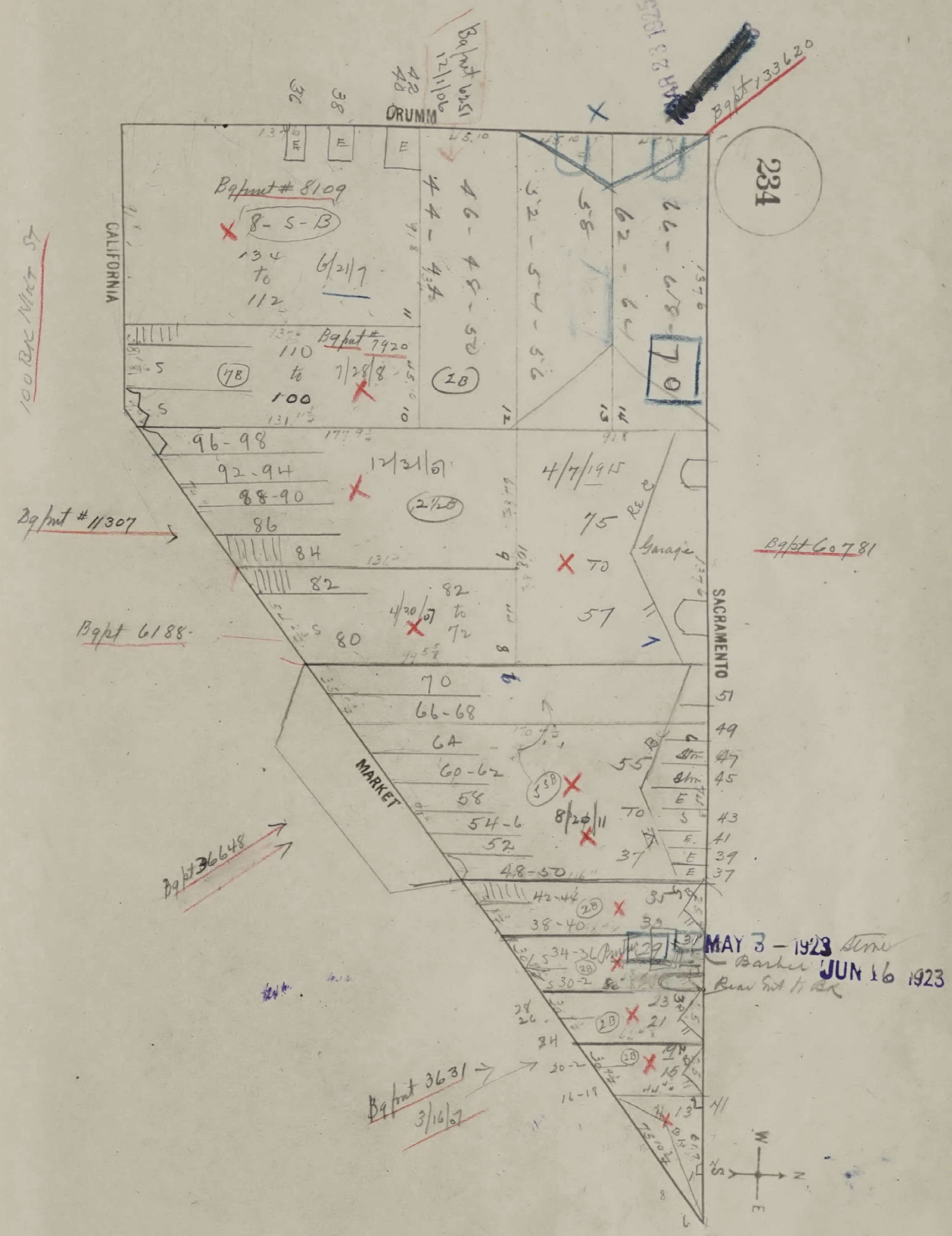
234
DRUMM
CALIFORNIA
SACRAMENTO
MARKET
100 Bk West St
Bgpt 6251 12/1/06
Bgpt 133620
MAR 23 1925
Bg pmt # 8109
8-S-B
134 to 112
6/21/7
Bg pmt # 7920
110 to 100
7/28/8
7B
2B
46-48-50
44-44
52-54-56
58
62-64
66-68-72
70
96-98
92-94
88-90
86
84
82
80
12/31/6
2½B
4/7/1915
75 to 57
Garage
Bg pmt # 11307
Bgpt 6188
4/20/07
82 to 72
Bgpt 60781
70
66-68
64
60-62
58
54-6
52
48-50
5 3B
8/20/11
55 to 37
51
49
47
45
43
41
39
37
Bgpt 36648
42-44
38-40
34-36
30-2
28
26
24
20-2
16-18
2B
35
33
23
21
19
15
13
11
Bg pmt 3631
3/16/07
MAY 3 - 1923 Store
Barber
JUN 16 1923
Rear Ent to Bk
W
N
E
S

ST. CLAIR BUILDING
LOS ALTOS COMPANY
16 CALIFORNIA STREET
SAN FRANCISCO, CALIFORNIA

December 13, 1935

Street Dept., City & County of S. F.
City Hall, San Francisco, Calif.

Gentlemen: Attention of Mr. William Griffin

We hereby relinquish the right to No. 17 Drumm Street and grant same to the building adjoining our property.

This, we understand, reserves the right to use Nos. 15, 11, and 9 for our Drumm Street frontage of the St. Clair Building.

Very truly yours,
LOS ALTOS COMPANY
by W.J. Gerard
Manager

MAR 10 1936

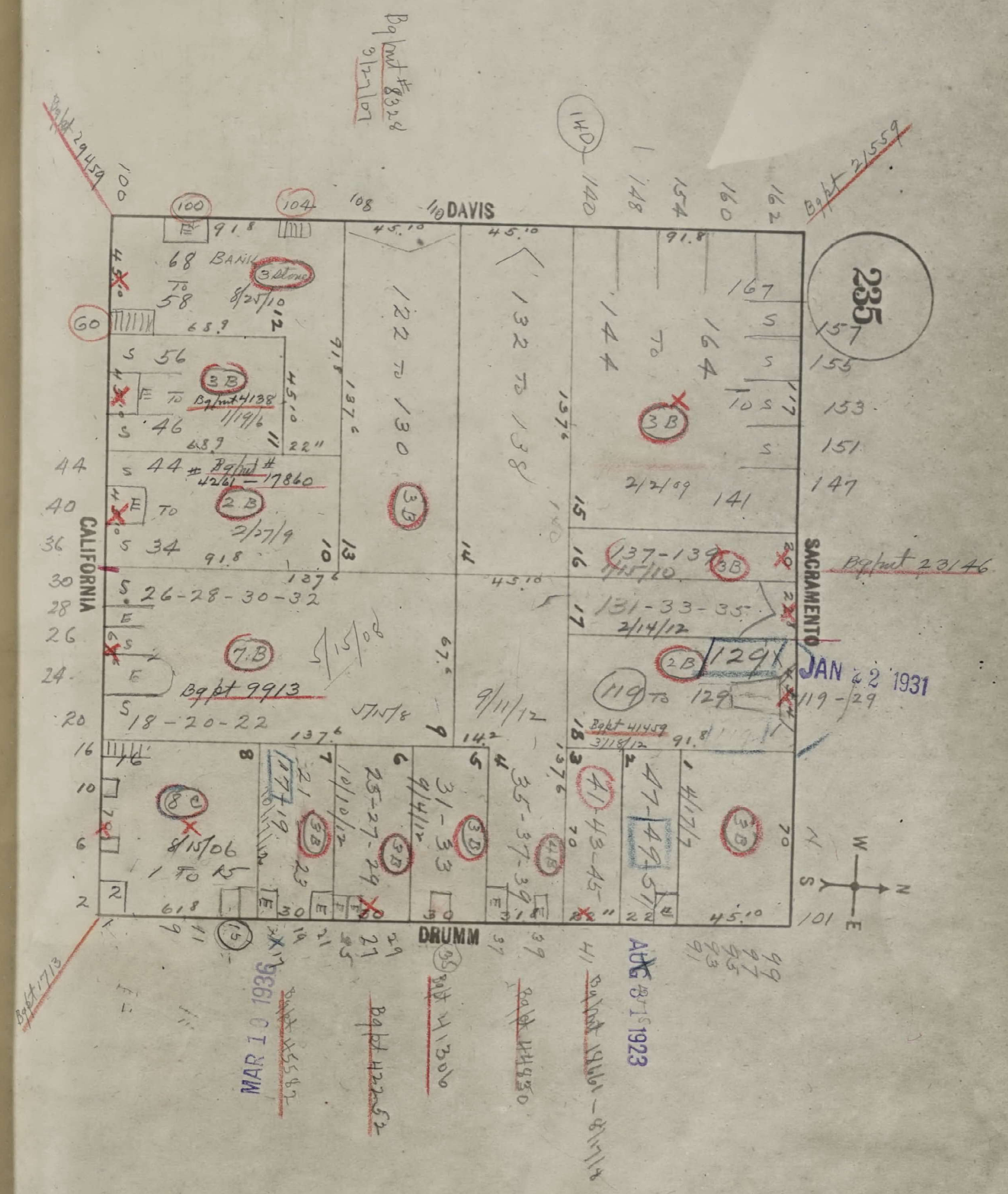
DAVIS
CALIFORNIA
SACRAMENTO
DRUMM
235
JAN 22 1931
MAR 10 1936
AUG 8 1923
Bg pt 9913
W
S
N
E

Old numbers before 1906

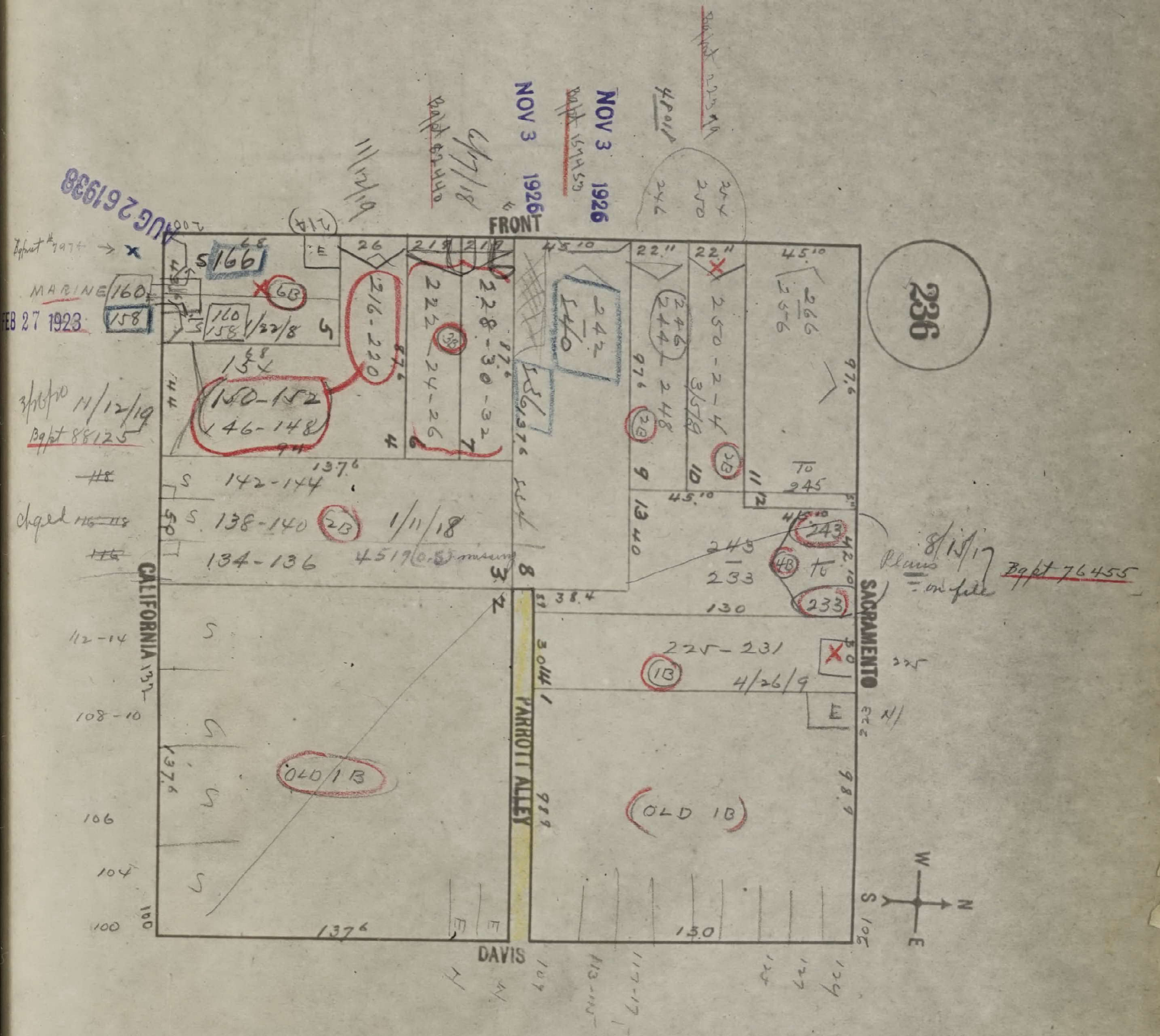
236
FRONT
CALIFORNIA
DAVIS
SACRAMENTO
PARROTT ALLEY
MARINE
NOV 3 1926
NOV 3 1926
AUG 26 1938
FEB 27 1923
166
160
158
216-220
222-24-26
228-30-32
242
246
244
248
250-2-4
266
150-152
146-148
142-144
138-140
134-136
1/11/18
225-231
4/26/9
243
233
245
130
137⁶
OLD 1B
OLD 1B
11/12/19
Bpt 88125
8/15/17
Bpt 76455
W
N
S
E

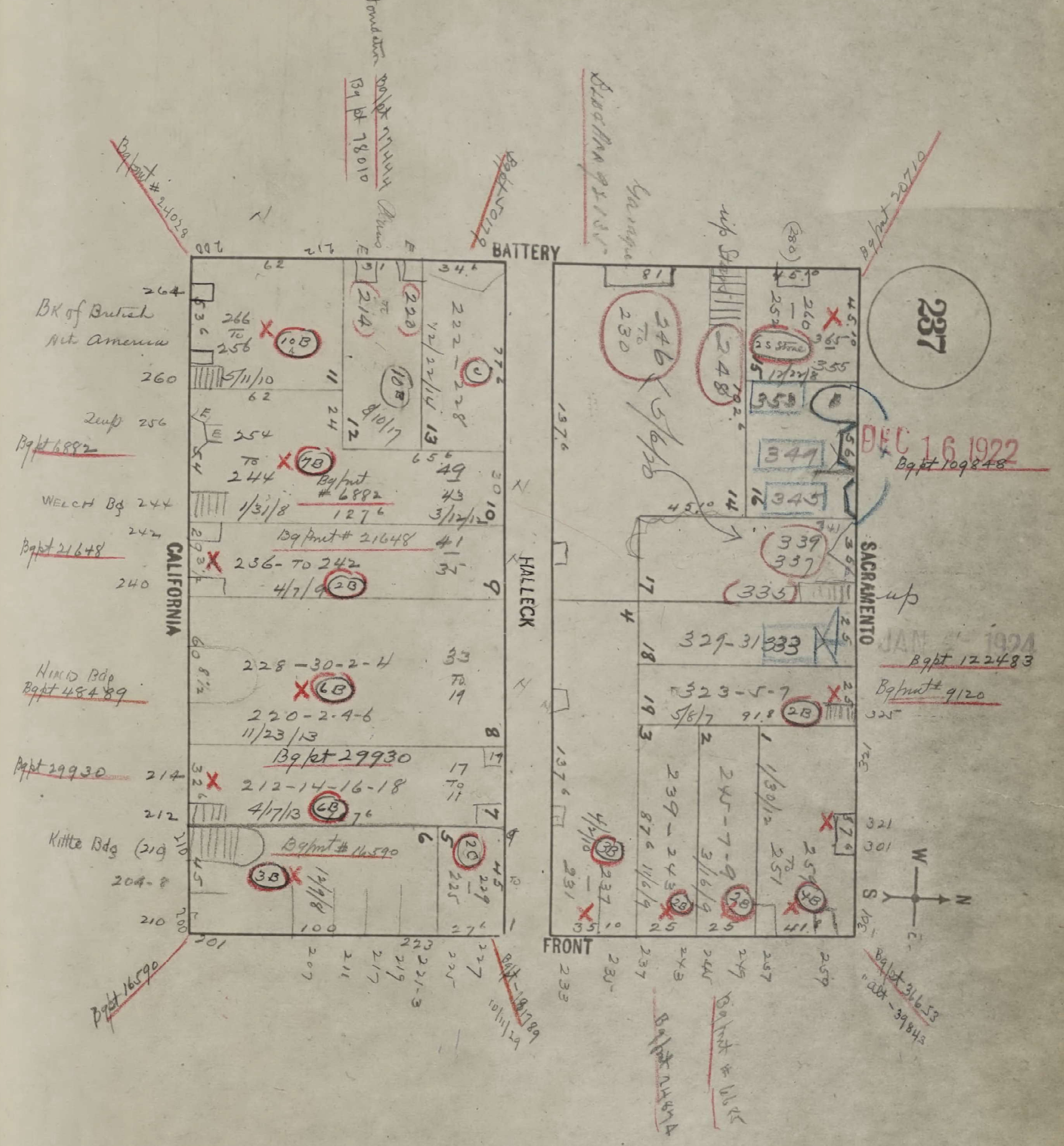
237
BATTERY
CALIFORNIA
HALLECK
SACRAMENTO
FRONT
DEC 16 1922
JAN 1924
Bk of British N. America
Welch Bg 244
Hind Bdg
Kittle Bdg
Bg pt 4882
Bg pt 21648
Bg pt 48489
Bg pt 29930
Bg pt 16590
Bg pt 109848
Bg pt 122483
Bg pt 9120
Bg pt 7810
Bg pt # 31653
Bg pt 20710
256 to 266
244 to 254
236 to 242
228-30-2-4
220-2-4-6
212-14-16-18
323-5-7
329-31 333
339 337
335
345
341
246 to 230
248
239-243
240-7-9
251
1/31/8
4/7/9
11/23/13
4/7/13
5/11/10

SAN FRANCISCO DEPARTMENT OF BUILDING INSPECTION
OFFICIAL COPY

Bldg Permit 4380-10-8-06
Bldg. razed 8/22/38

JAN 5 1926

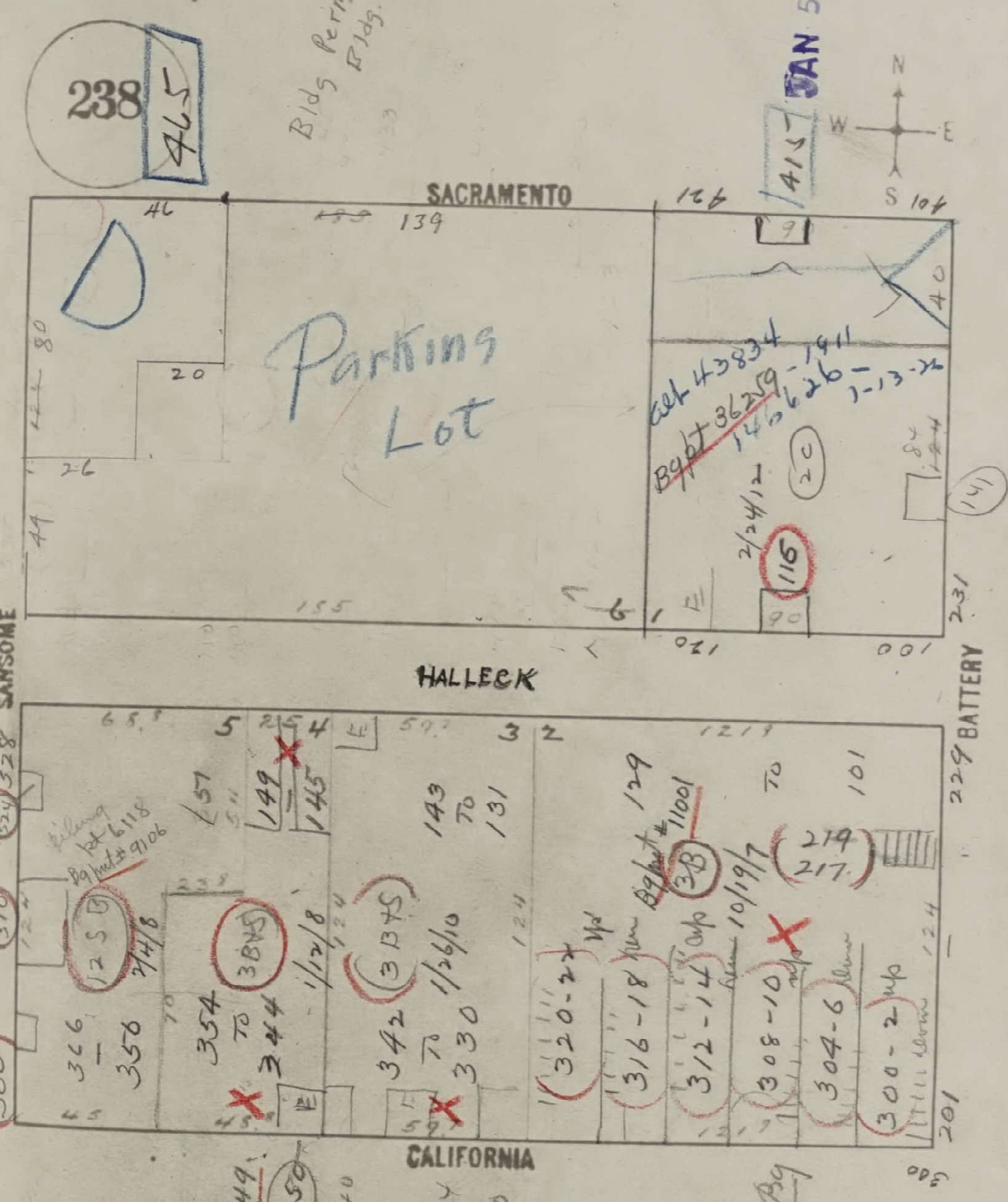
238
465
415
N
W
E
S
SACRAMENTO
HALLECK
CALIFORNIA
SANSOME
BATTERY
Parking Lot
139
155
20
26
80
40
104
124
231
229
201
110
100
1
6
2
3
4
5
115
141
20
Bg pt 36259 - 1911
146626 - 1-13-26
2/24/12
300
310
324
328
125 B
7/4/8
326 - 356
354 TO 344
38 BS
1/12/8
149 - 145
3 B S
342 TO 330
1/26/10
143 TO 131
320-22
316-18
312-14
308-10
304-6
300-2
129
Bg pmt # 11001
3 B
10/19/7
219 217
101
Kilburg pt 6118
Bg pmt # 9106
Alaska

Bg pmt 19349
Balfour Guthrie Bg 350
340
334
330
Bg pmt # 24488
Babcock Bg
300

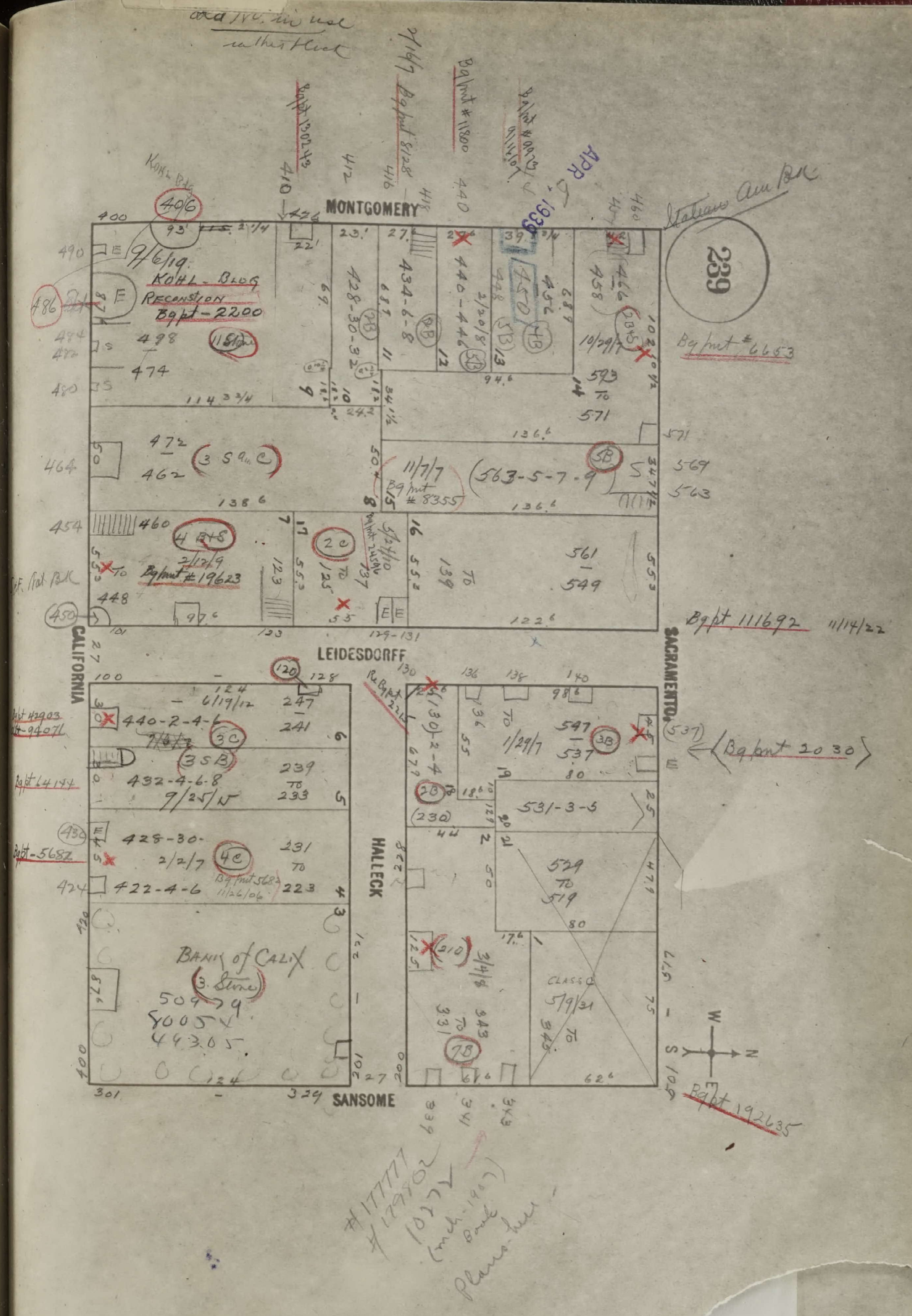
239
MONTGOMERY
CALIFORNIA
SACRAMENTO
SANSOME
LEIDESDORFF
HALLECK
APR 6 1939
Statians Am Bk
KOHL BLDG
9/6/19
KOHL BLDG RECONSTION
Bgpt-2200
Bg pmt #6653
Bg pmt #8355
Bgpmt #19623
Bgpt 111692 11/14/22
Bg pmt 2030
Bgpt 192635
Bgpt-5682
BANK of CALIF
3 Stone
Ger. Sav. Bk
10/29/17
11/7/7
6/19/12
2/2/7
9/25/N
1/29/7
3/4/8
5/9/31
498
474
472
462
460
448
440-2-4-6
432-4-6-8
428-30-
422-4-6
434-6-8
440-444
428-30-32
563-5-7-9
561 TO 549
579 TO 571
547 TO 537
531-3-5
529 TO 519
247
241
239 TO 233
231 TO 223
343 TO 331
345 TO
406
410
412
416
418
440
460
400
301
329
339
341
343

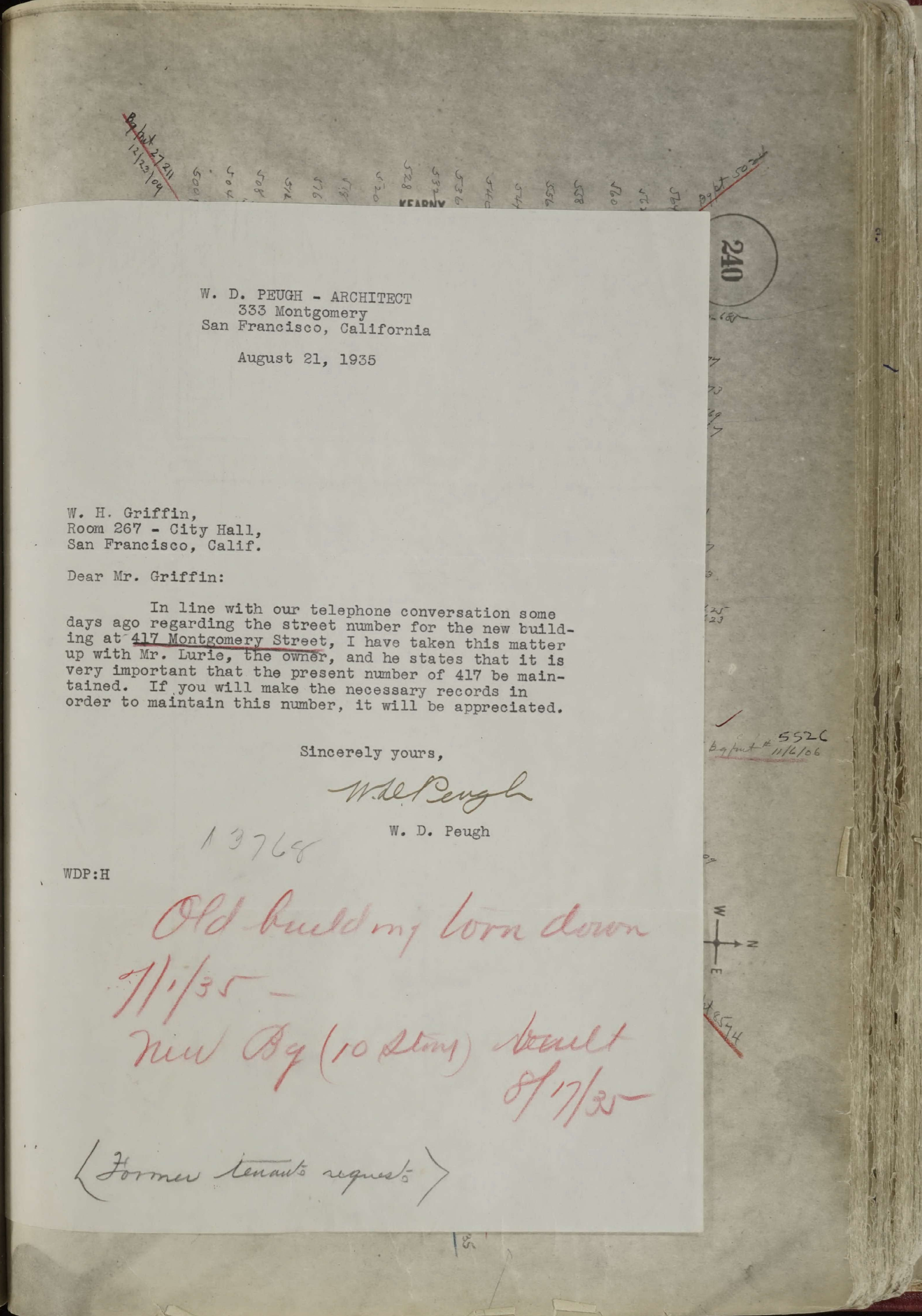
Bg pmt 27211 12/23/09
500
504
508
512
516
518
520
528
532
536
540
544
556
558
560
562
564
Bg pmt 5024
KEARNY
240
Bg pmt # 5526 11/6/06

W. D. PEUGH - ARCHITECT
333 Montgomery
San Francisco, California

August 21, 1935

W. H. Griffin,
Room 267 - City Hall,
San Francisco, Calif.

Dear Mr. Griffin:

In line with our telephone conversation some days ago regarding the street number for the new building at 417 Montgomery Street, I have taken this matter up with Mr. Lurie, the owner, and he states that it is very important that the present number of 417 be maintained. If you will make the necessary records in order to maintain this number, it will be appreciated.

Sincerely yours,

W. D. Peugh

W. D. Peugh

13768

WDP:H

Old building torn down 7/1/35 -
New Bg (10 Story) permit 8/17/35 -

(Former tenants requests)

SAN FRANCISCO DEPARTMENT OF BUILDING INSPECTION
OFFICIAL COPY

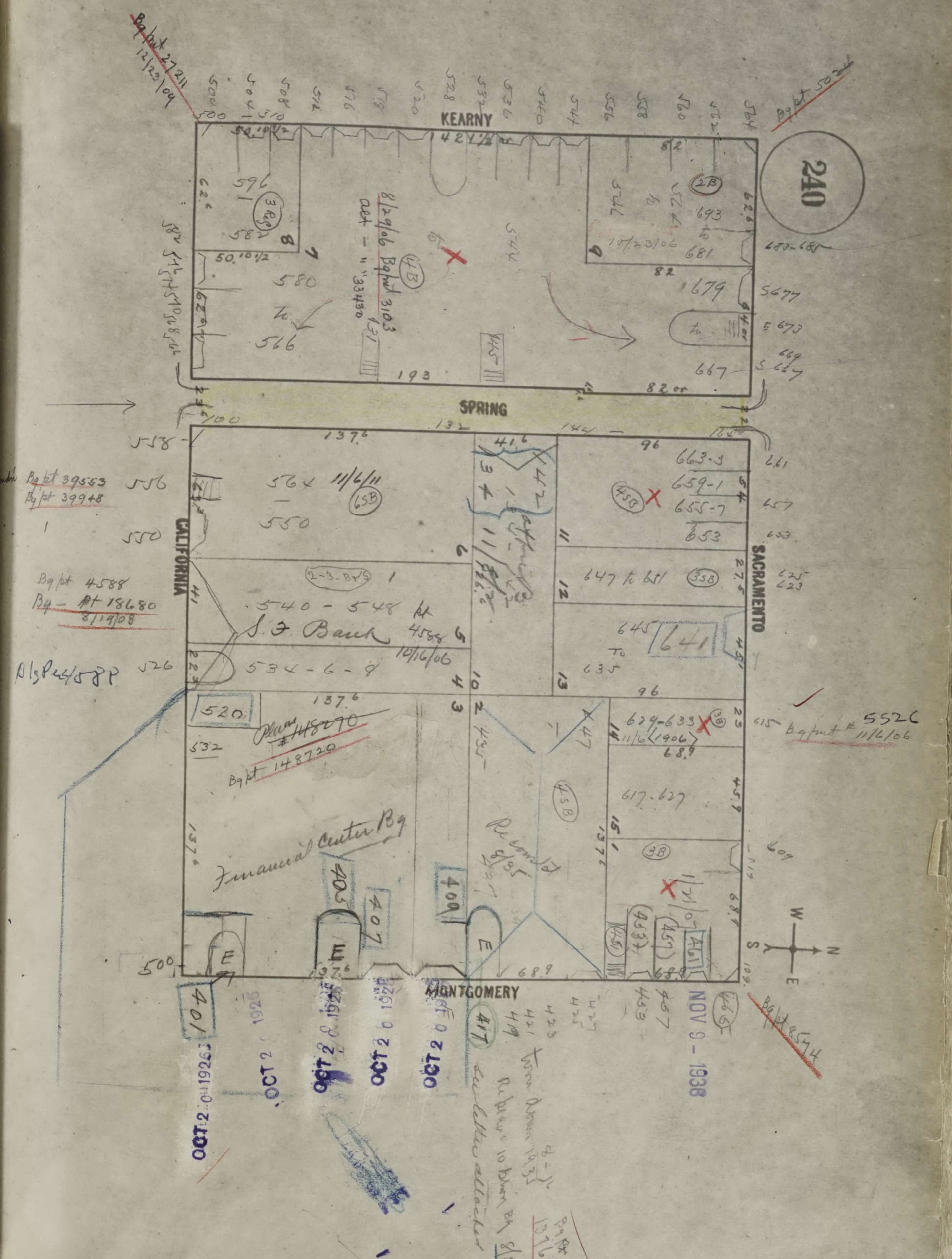
240
KEARNY
SPRING
CALIFORNIA
SACRAMENTO
MONTGOMERY
W
N
S
E
Bg pt 27211 12/23/09
Bg pt 5526
8/29/06 Bg pt 3103
Alt – " 33450
S.F. Bank
540 – 548 pt
534 – 6 – 8
520
532
Financial Center Bg
Bg pt 39553
Bg pt 39948
Bg pt 4588
Bg – pt 18680 8/14/08
Alg Pet 4588
Plans #148720
Bg pt 148720
Bg pt # 5526 11/6/06
564 11/6/11
550
663-3
659-1
655-7
653
647 to 651
641
645 to 635
629-633
617-627
693
681
679
677
673
667
596
580
566
401
403
405
407
409
417
451
OCT 2 0 1926
NOV 9 - 1938
Torn down 1935
Refer to Bu. Bg 8/19/35
Bg pt 12168
E

SAN FRANCISCO
DBI
DEPARTMENT OF BUILDING INSPECTION
OFFICIAL COPY

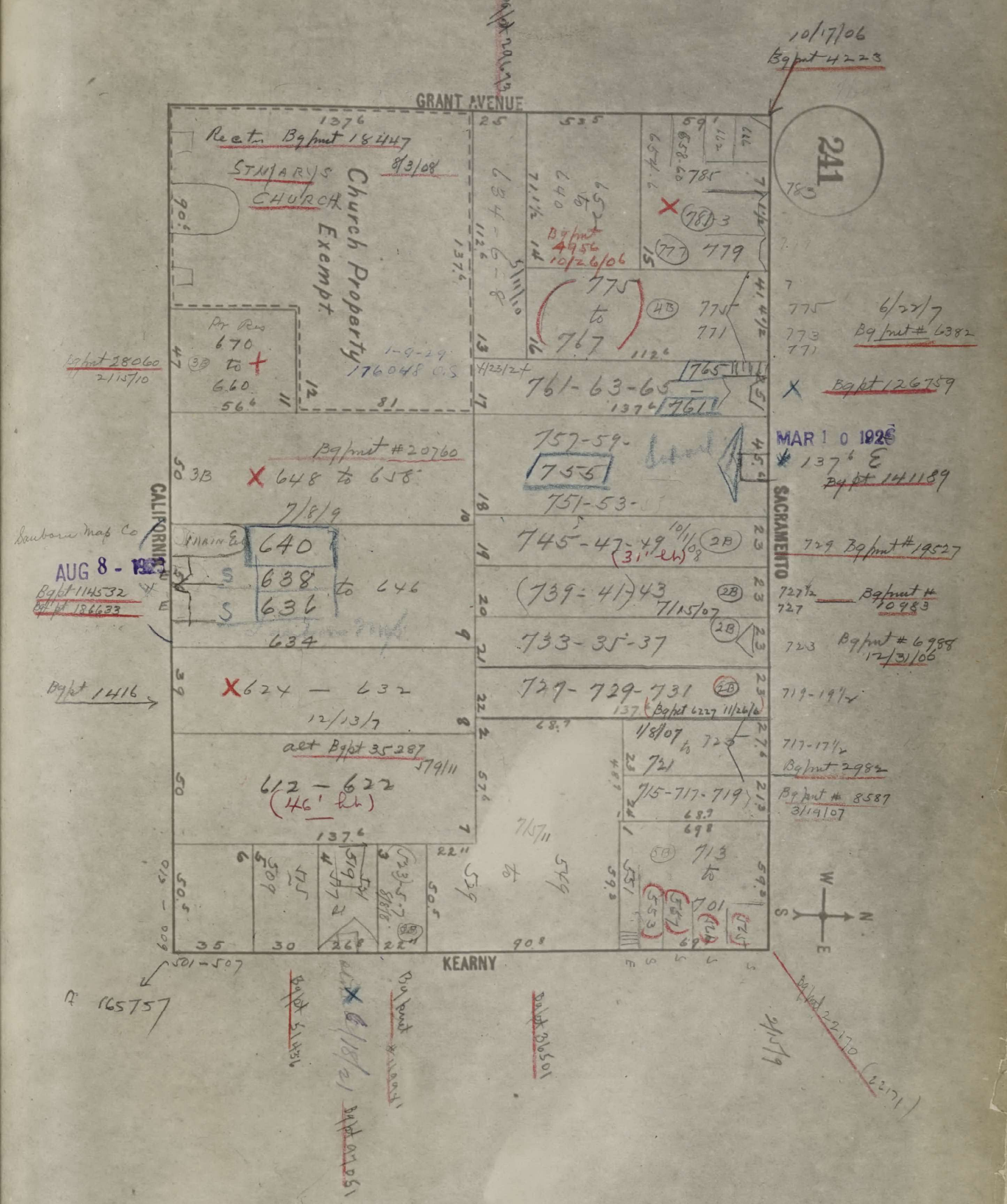
GRANT AVENUE
SACRAMENTO
KEARNY
CALIFORNIA
241
Bg/pt 296473
10/17/06
Bgpmt 4223
Rect. Bg/pmt 18447
8/3/08
ST MARYS CHURCH
Church Property Exempt
1-9-29
176048 O.S
Pr Res
670 to 660
Bgpmt 28060
2/15/10
Bg/pmt #20760
648 to 658
7/8/9
Sanborn Map Co
AUG 8 - 19
Bgpt 114532
Bgt pt 186633
640
638 to 646
636
634
Bgpt 1416
624 — 632
12/13/7
alt Bgpt 35287
5/9/11
612 – 622
(46' lh)
501 – 507
165757
Bgpt 51436
6/18/21
Bgpt 97051
Bgpmt
Bgpt 36501
Bgpt 22170
(22171)
2/15/9
7/15/11
529 to 549
634-6-8
640 to 652
Bgpmt 4956
10/26/06
785
781-3
777
779
775 to 767
775
771
6/27/7
Bgpmt # 6382
4/23/24
761-63-65
765
761
Bgpt 126759
757-59-
755
751-53-
MAR 10 1926
137.6
Bgpt 141189
745-47-49
(31' lh)
10/1/08
729 Bgpmt #19527
(739-41)43
7/15/07
727½
727
Bgpmt # 10983
733-35-37
723
Bgpmt # 6988
12/31/06
727-729-731
Bgpt 6227 11/26/6
719-19½
1/8/07
723
721
717-17½
Bgpmt 2982
715-717-719
Bgpmt # 8587
3/19/07
713 to 701
553
557
W
S
N
E

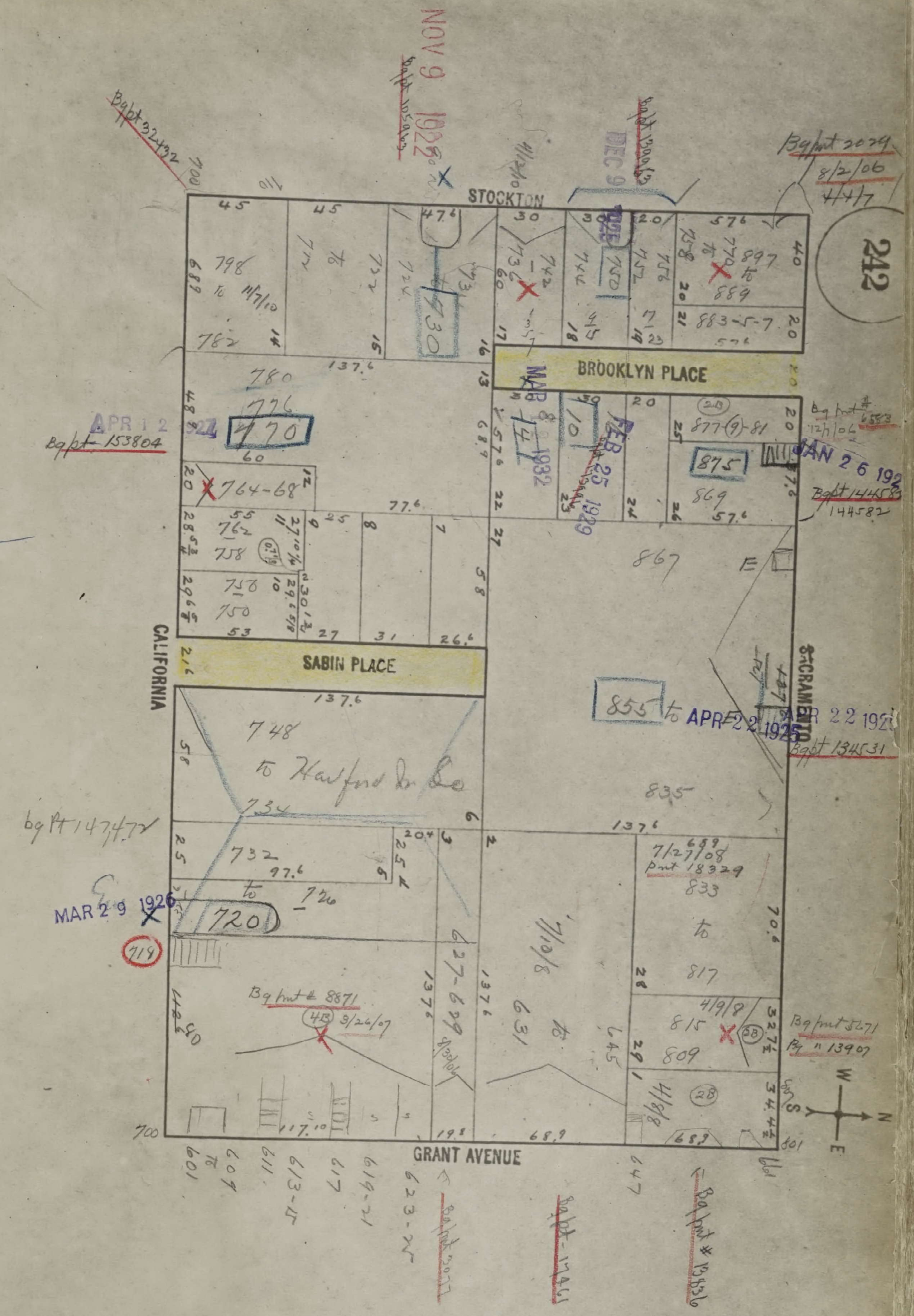
242
STOCKTON
BROOKLYN PLACE
SABIN PLACE
CALIFORNIA
SACRAMENTO
GRANT AVENUE
NOV 9 1922
DEC 9
APR 12 1924
MAR 8 1932
FEB 25 1929
JAN 26 192
APR 22 1925
MAR 29 1926
Bg pt 153804
bg pt 147474
Bg pmt # 8871
Bg pmt 5271
Bg pmt 2074
Bg pt 134531
Bg pt 144583
748 to Hatford Bros Co
W
S
N
E

SAN FRANCISCO
DBI
DEPARTMENT OF
BUILDING INSPECTION
OFFICIAL COPY

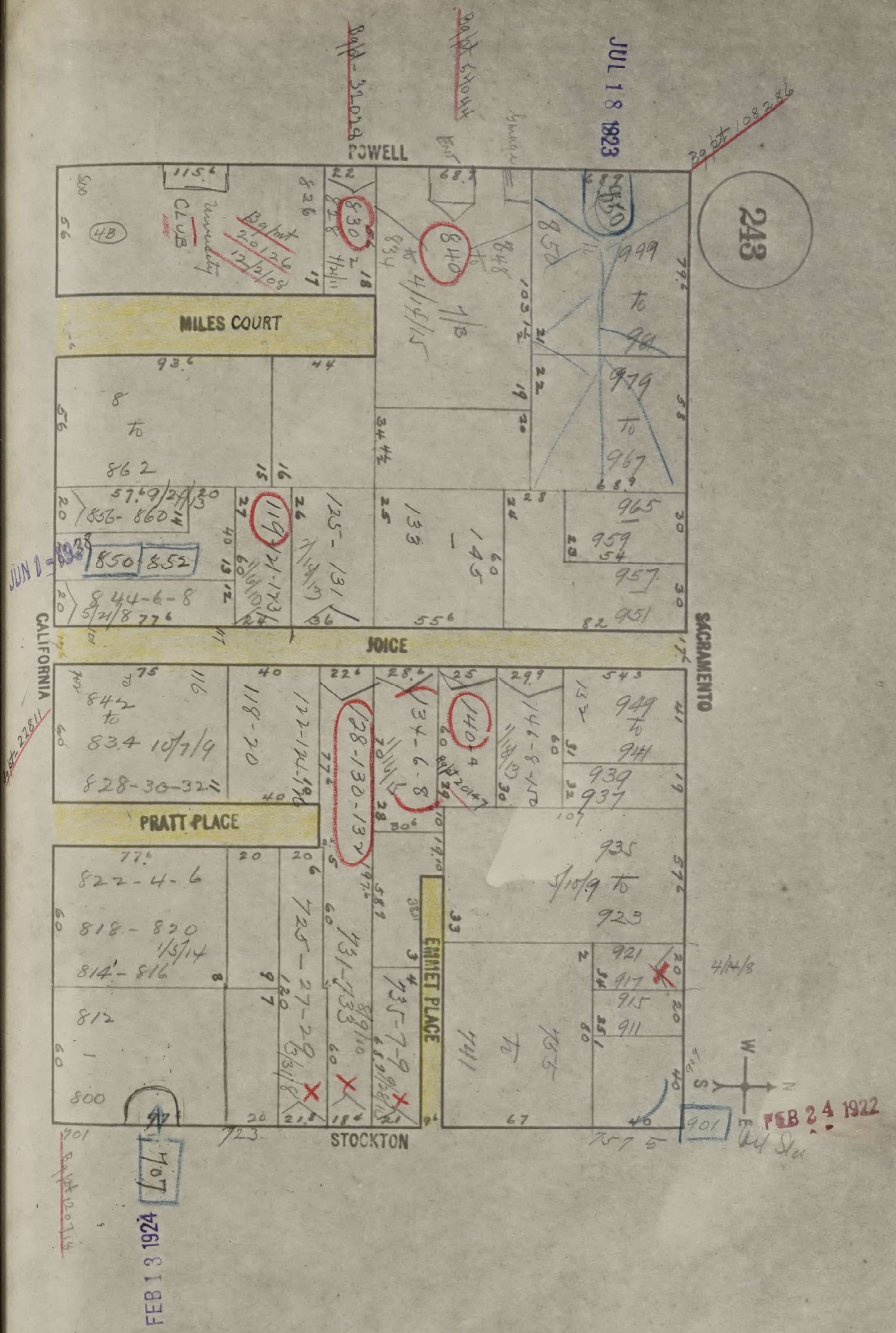
243
POWELL
SACRAMENTO
STOCKTON
CALIFORNIA
MILES COURT
JOICE
PRATT PLACE
EMMET PLACE
JUL 18 1923
FEB 13 1924
FEB 24 1922
JUN 1 1923
University Club
850
852
840
830
707
901
8 to 862
842 to 834
828-30-32
822-4-6
818-820
814-816
812
800
999 to 981
979 to 967
965
959
957
951
949 to 941
939
937
935 to 923
921
917
915
911
741 to 705
119-121-123
125-131
133-145
118-20
122-124-126
128-130-132
134-6-8
140-4
142-8-52
725-27-29
731-733
735-7-9

SAN FRANCISCO DEPARTMENT OF BUILDING INSPECTION
OFFICIAL COPY

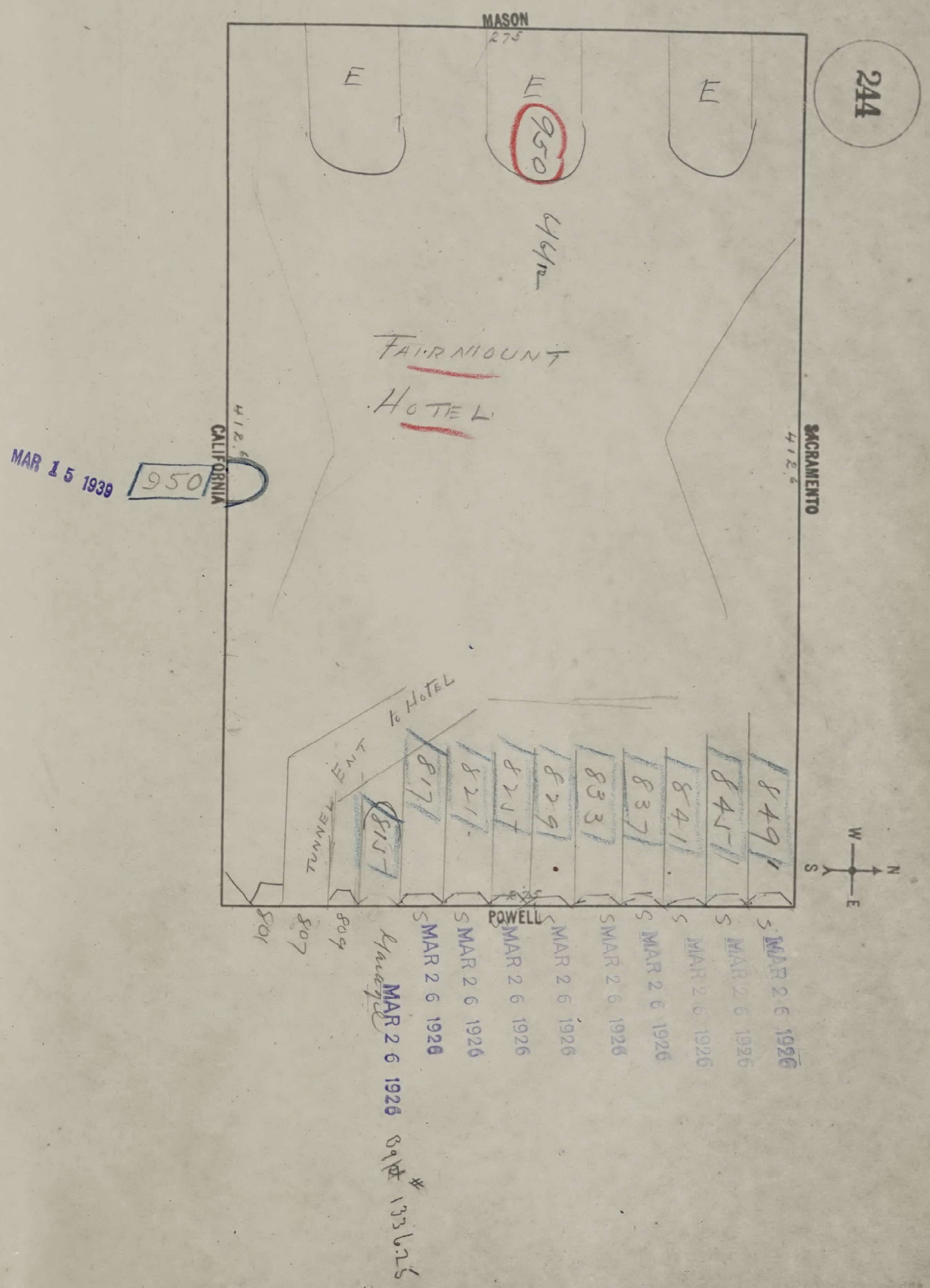
244
MASON
275
E
E
950
E
FAIRMOUNT
HOTEL
SACRAMENTO
412.6
CALIFORNIA
412.6
MAR 15 1939
950
TUNNEL ENT to HOTEL
849
845
841
837
833
829
825
821
817
815
POWELL
801
807
809
S MAR 26 1926
S MAR 26 1926
S MAR 26 1926
S MAR 26 1926
S MAR 26 1926
S MAR 26 1926
S MAR 26 1926
S MAR 26 1926
S MAR 26 1926
Garage
MAR 26 1926
Bgt # 133625
W
N
S
E

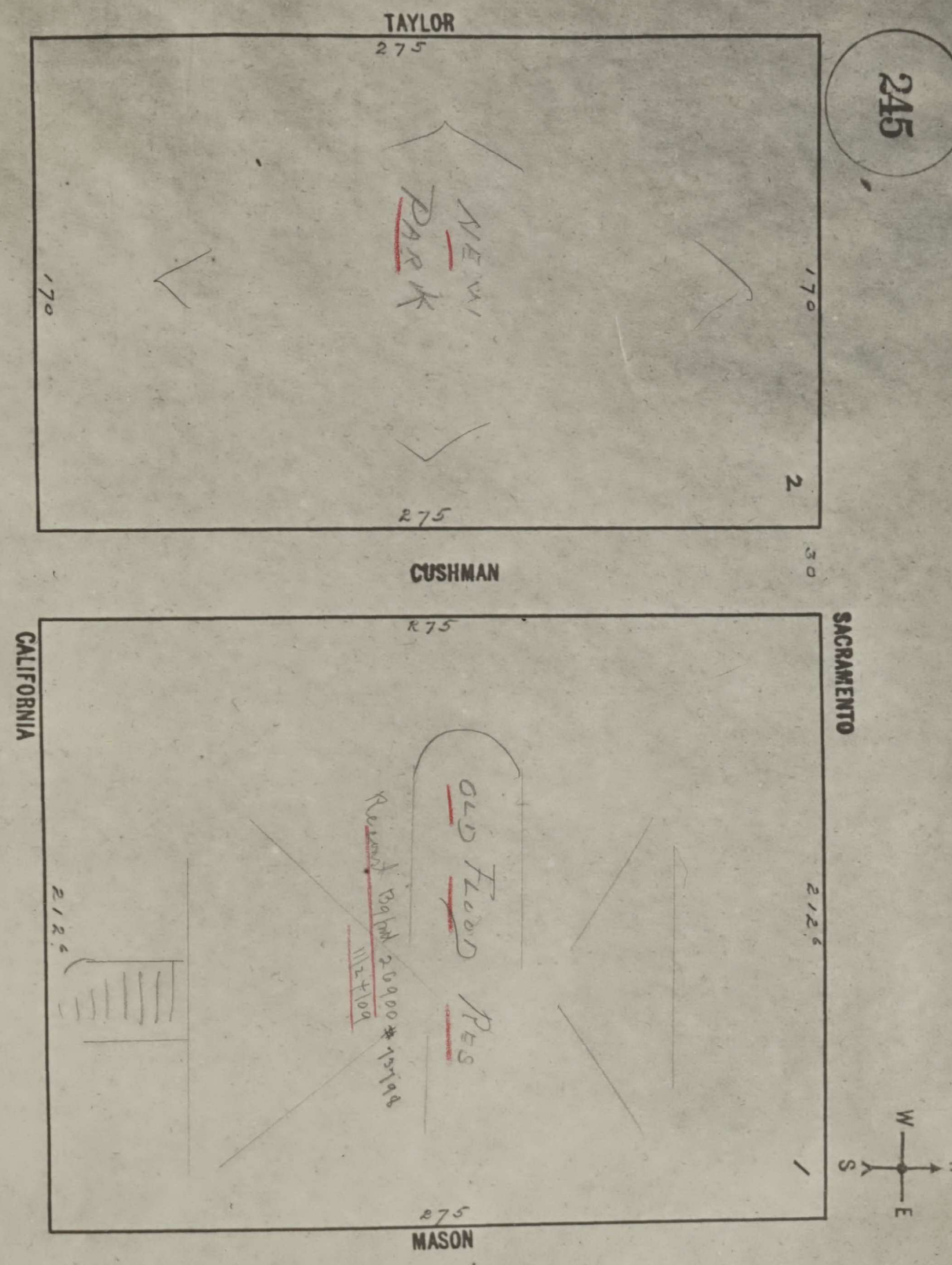
245
TAYLOR
275
NEW PARK
170
170
2
275
CUSHMAN
30
275
CALIFORNIA
SACRAMENTO
OLD FLOOD RES
Recent Bg Pmt 20900 # 137198
1112+109
212.6
212.6
1
275
MASON
W
N
S
E

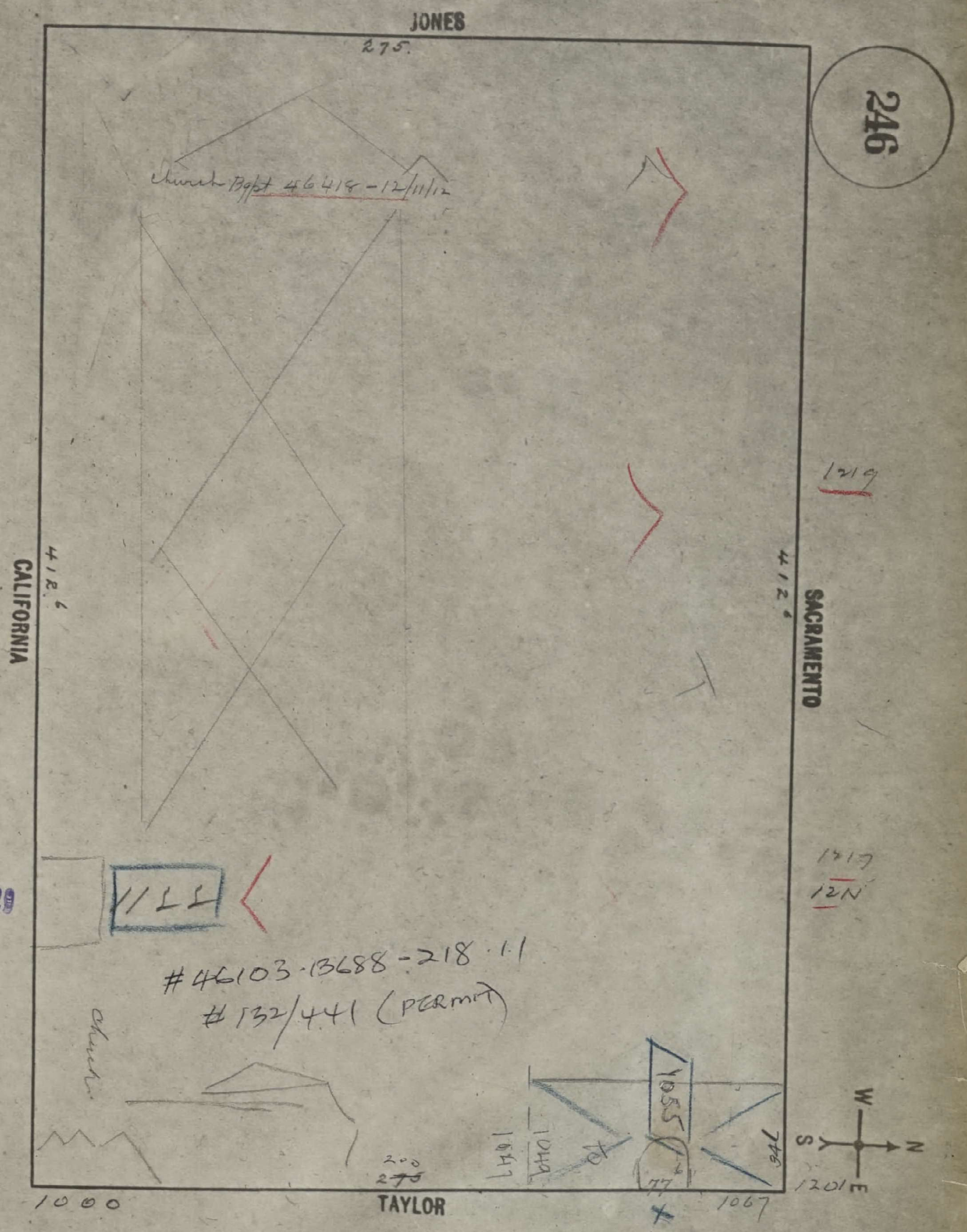
246
JONES
275.
Church Bapt 46418 - 12/11/12
1219
CALIFORNIA
412.6
SACRAMENTO
412.6
1117
1217
12N
#46103-13688-218-11
#132/441 (PERMIT)
Church
1055
1047
1049
200
~~275~~
77
346
1000
TAYLOR
1067
1201
W
S
N
E

FEB 15 1929

MAY 16 1935

SAN FRANCISCO DEPARTMENT OF BUILDING INSPECTION
OFFICIAL COPY

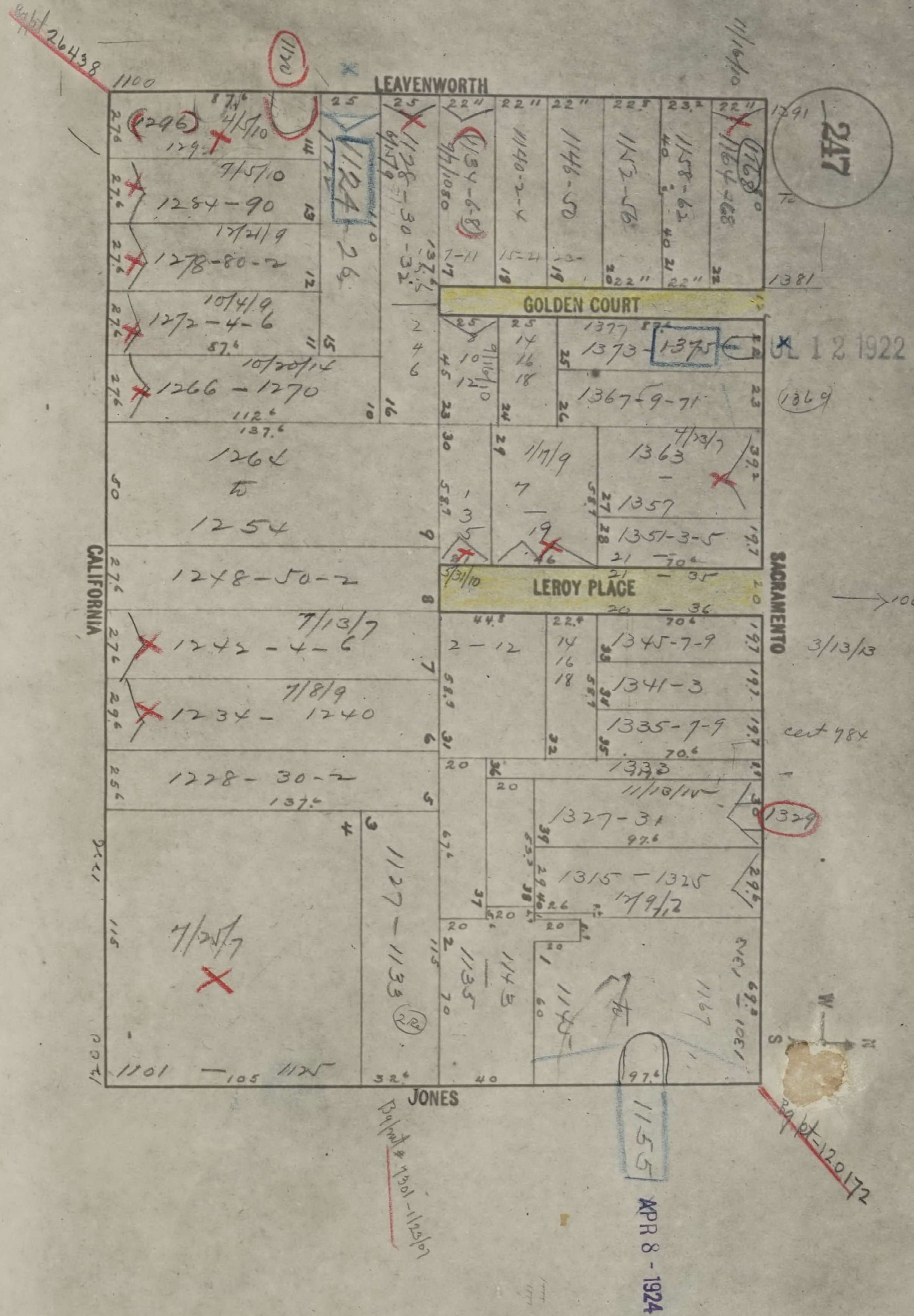
247
LEAVENWORTH
SACRAMENTO
JONES
CALIFORNIA
GOLDEN COURT
LEROY PLACE
1100
1124
1126-30-32
1134-68
1140-2-4
1146-50
1152-58
1158-62
1164-68
1391
1381
1377
1373
1375
1369
1367-9-71
1363
1357
1351-3-5
1345-7-9
1341-3
1335-7-9
1333
1329
1327-31
1315-1325
1301
1284-90
1278-80-2
1272-4-6
1266-1270
1262 to 1254
1248-50-2
1242-4-6
1234-1240
1228-30-2
1127-1133
1135
1143
1155
1167
1101
1105
1125
JUL 12 1922
APR 8 - 1924
100 ft across back st
cert 78x

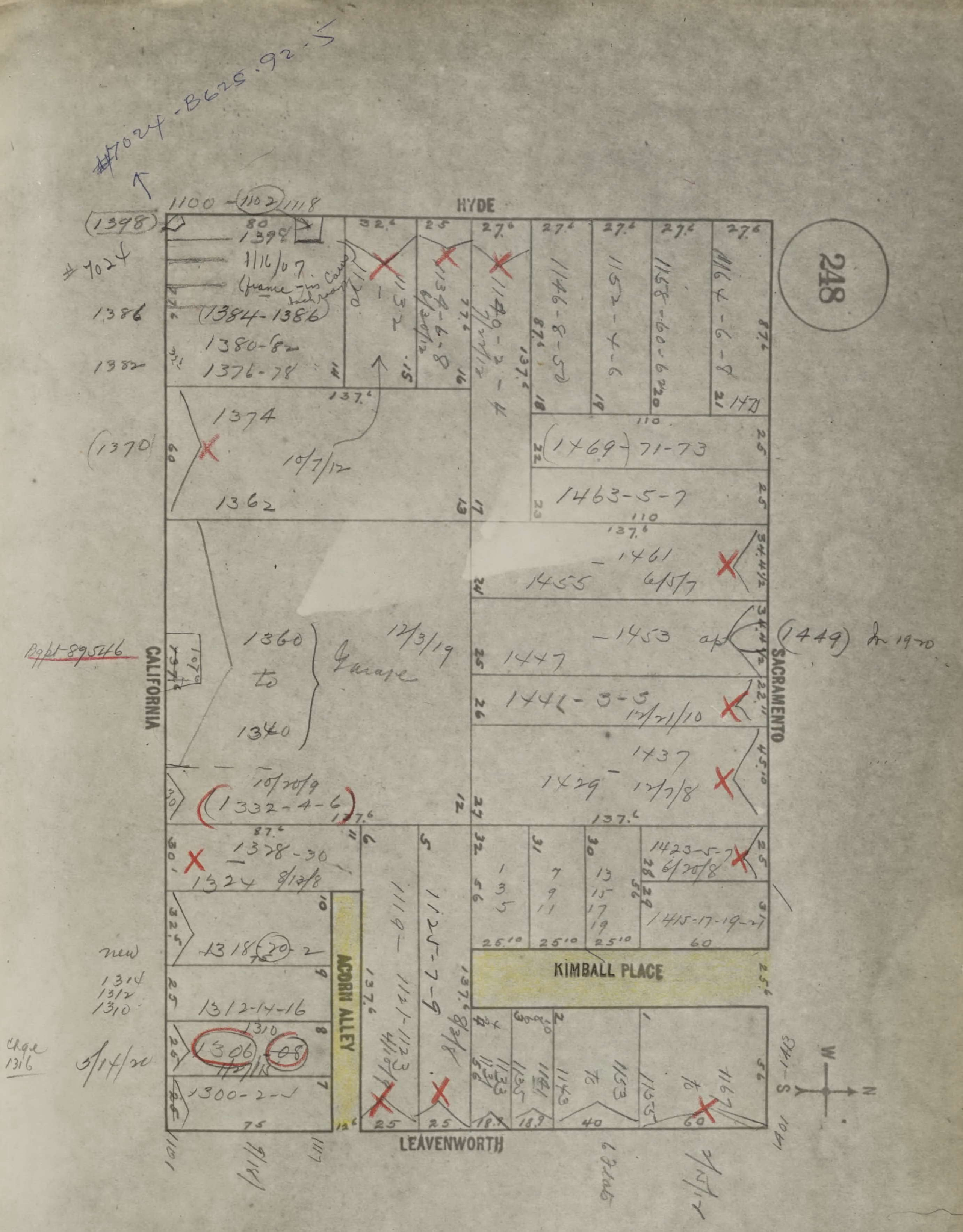
#7024 -B625.92.5
248
HYDE
1100 - 1102 1118
1398
1398
1/16/07
(frame - ins Cont - Sach rooms)
#7024
1386
1384-1386
1380-82
1382
1376-78
1132
1134-6-8
1140-2-4
1146-8-50
1152-4-6
1158-60-62
1164-6-8
1470
1374
1370
10/7/12
1362
1469-71-73
1463-5-7
1461
1455
6/5/7
Bppt 89546
CALIFORNIA
1360
to
1340
Garage
12/3/19
1453 apt
(1449) In 1970
1447
1441-3-5
12/21/10
SACRAMENTO
1437
1429
12/7/8
10/20/9
1332-4-6
1328-30
1324
8/13/8
1423-5-7
6/20/8
1415-17-19-21
new
1318-20-22
1314
1312
1310
1312-14-16
1310
Chge 1316
5/14/20
1306-08
1300-2-4
ACORN ALLEY
1119-1121-1123
1125-7-9
KIMBALL PLACE
1131
1133
1135
1141
1143
1153
1155
1167
LEAVENWORTH
1101
1117
1401
W
S
N

SAN FRANCISCO DEPARTMENT OF BUILDING INSPECTION
OFFICIAL COPY

APR 25 1939

JUL 11 1935

OCT 18 192

AUG 6 - 1925

APR - 8 1934

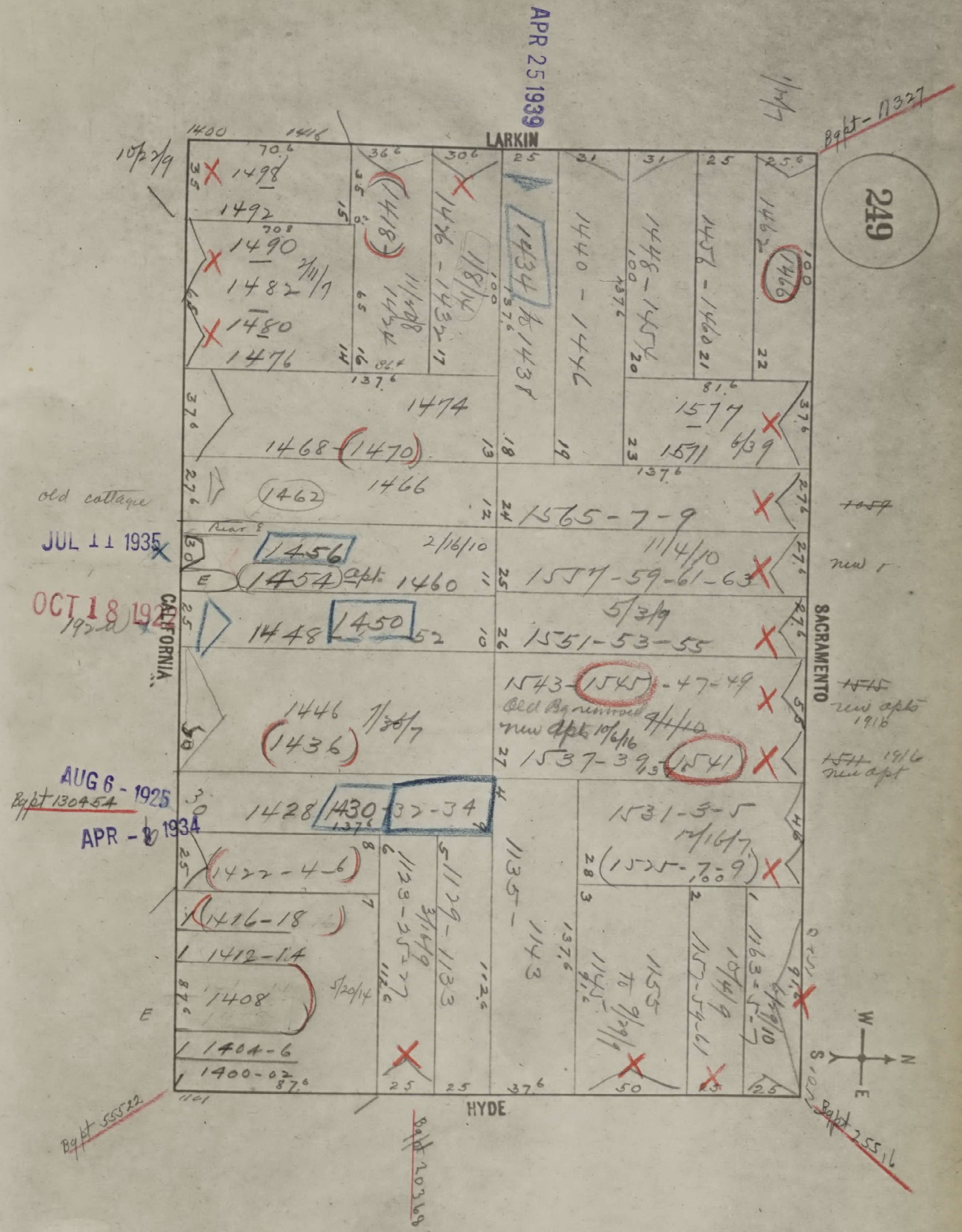
LARKIN
SACRAMENTO
HYDE
CALIFORNIA
1400
1418
10/22/9
1498
1492
1490
1482
1480
1476
1418
1434
1436 - 1432
1434 to 1438
1440 - 1446
1448 - 1454
1452 - 1460
1462
1474
1468 (1470)
1462
1466
old cottage
1456
1454 apt.
1460
2/16/10
1448
1450
1446 1/30/7
(1436)
1428
1430
32-34
(1422-4-6)
(1416-18)
1412-14
1408
5/20/14
1404-6
1400-02
1577
1571 6/39
1565-7-9
11/4/10
1557-59-61-63
5/3/9
1551-53-55
1543-(1545)-47-49
Old Barn moved 9/1/10
new apt. 10/6/16
1537-39
(1541)
1531-3-5
(1525-7-9)
1123-25-27
1129-1133
3/16/9
1135-1143
1145
1155 to 9/30/9
1157-59-61
1163-5
Bg pt - 11327
Bg pt 130454
Bg pt 55522
Bg pt 20369
Bg pt 25516
new apts 1916
1916 new apt
W
N
S
E

MAR 1 4 1924

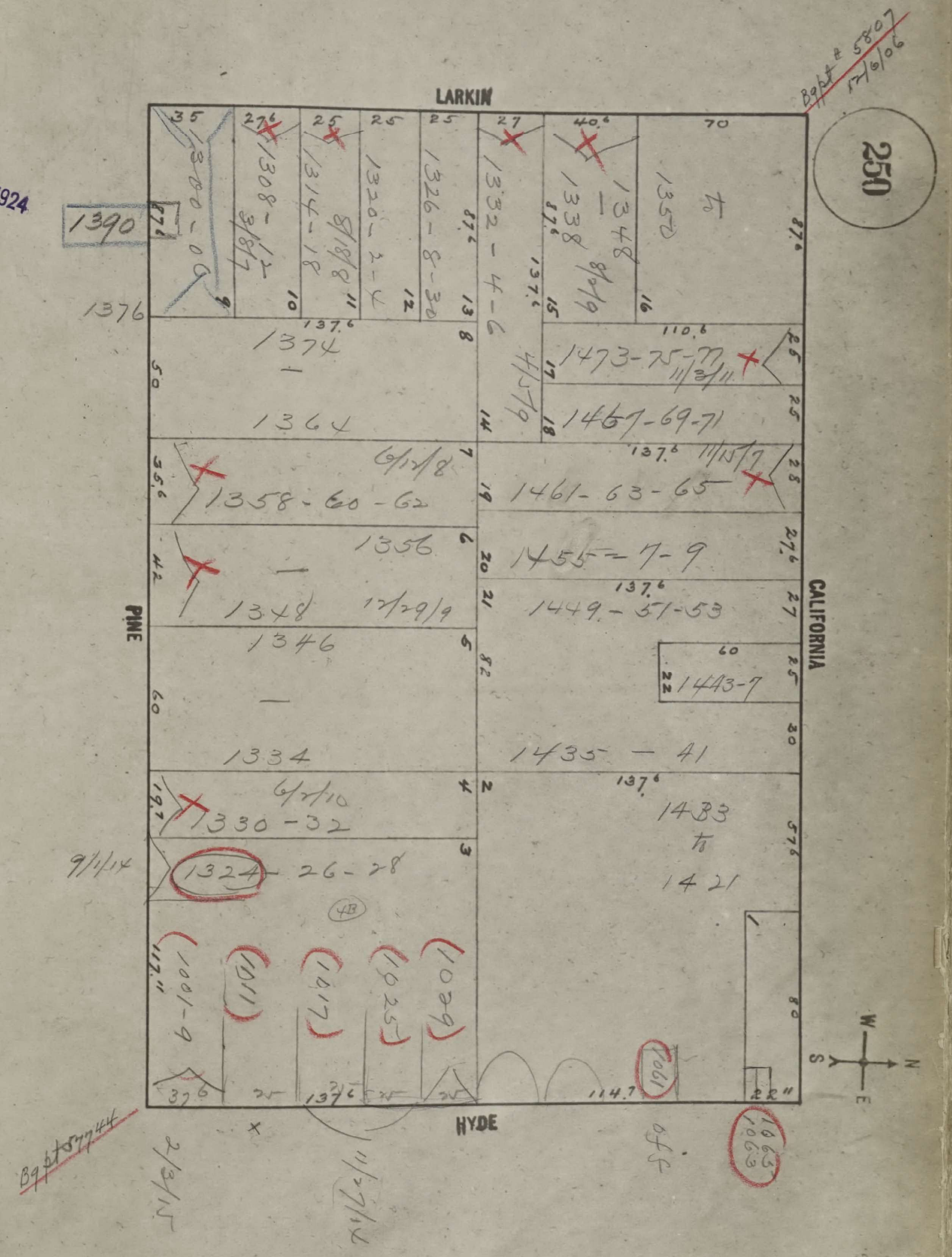
LARKIN
CALIFORNIA
HYDE
PINE
250
1390
1376
1300-06
1308-12
3/8/7
1314-18
8/18/8
1320-2-4
1326-8-30
1332-4-6
4/5/9
1338
1348
8/2/9
1350
to
Bgpt # 5807
12/6/06
1374
1364
1473-75-77
11/3/11
1467-69-71
1461-63-65
11/15/7
1358-60-62
6/12/8
1356
1348
12/29/9
1455-7-9
1449-51-53
1346
1443-7
1334
1435-41
1330-32
6/2/10
1324-26-28
9/1/14
1433
to
1421
4B
1001-9
1011
1017
1025
1029
1061
1063
1063
Bgpt 57744
2/3/15
11/27/14
W
N
S
E

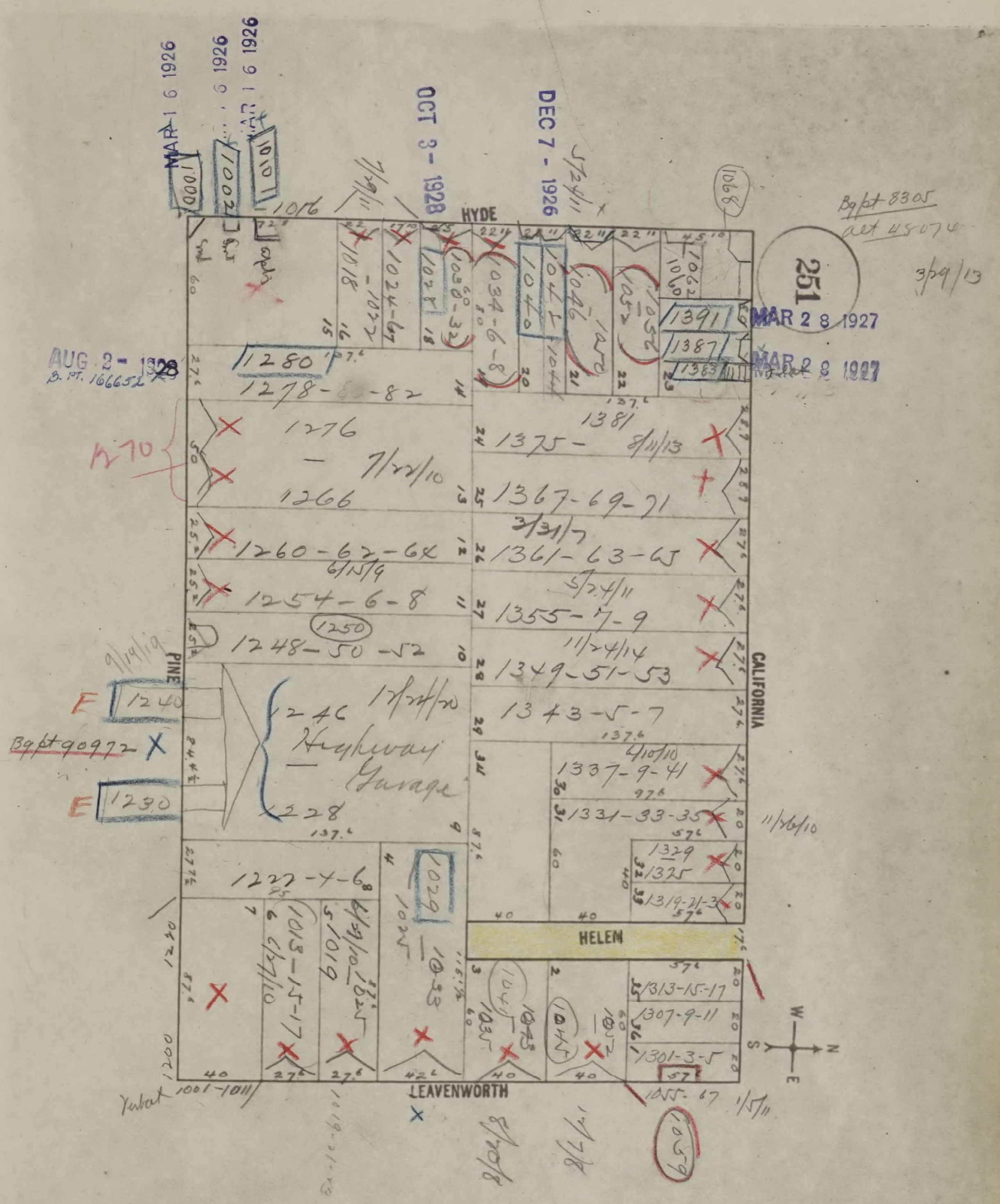
MAR 16 1926
MAR 16 1926
MAR 16 1926
1000
1002
1010
1016
OCT 3 - 1928
DEC 7 - 1926
HYDE
1068
251
MAR 28 1927
MAR 28 1927
Bg pt 8305
act 45074
3/29/13
1391
1387
1363
AUG 2 - 1928
B. Pt. 166652
1280
1278-80-82
1276
7/22/10
1266
1381
1375- 8/11/13
1367-69-71
1260-62-64
6/15/9
1361-63-65
3/31/7
1254-6-8
1355-7-9
5/24/11
1250
1248-50-52
1349-51-53
11/24/14
PINE
CALIFORNIA
9/19/19
1240
Bg pt 90992
1230
1246
12/27/20
Highway Garage
1228
1343-5-7
1337-9-41
4/10/10
1331-33-35
11/26/10
1329
1325
1319-21-23
1227-4-6
1029
1025
1033
1013-15-17
1019
HELEN
1313-15-17
1307-9-11
1301-3-5
1041
1045
1047
LEAVENWORTH
1001-1011
1055-67
1/5/11
1059
W
N
E
S

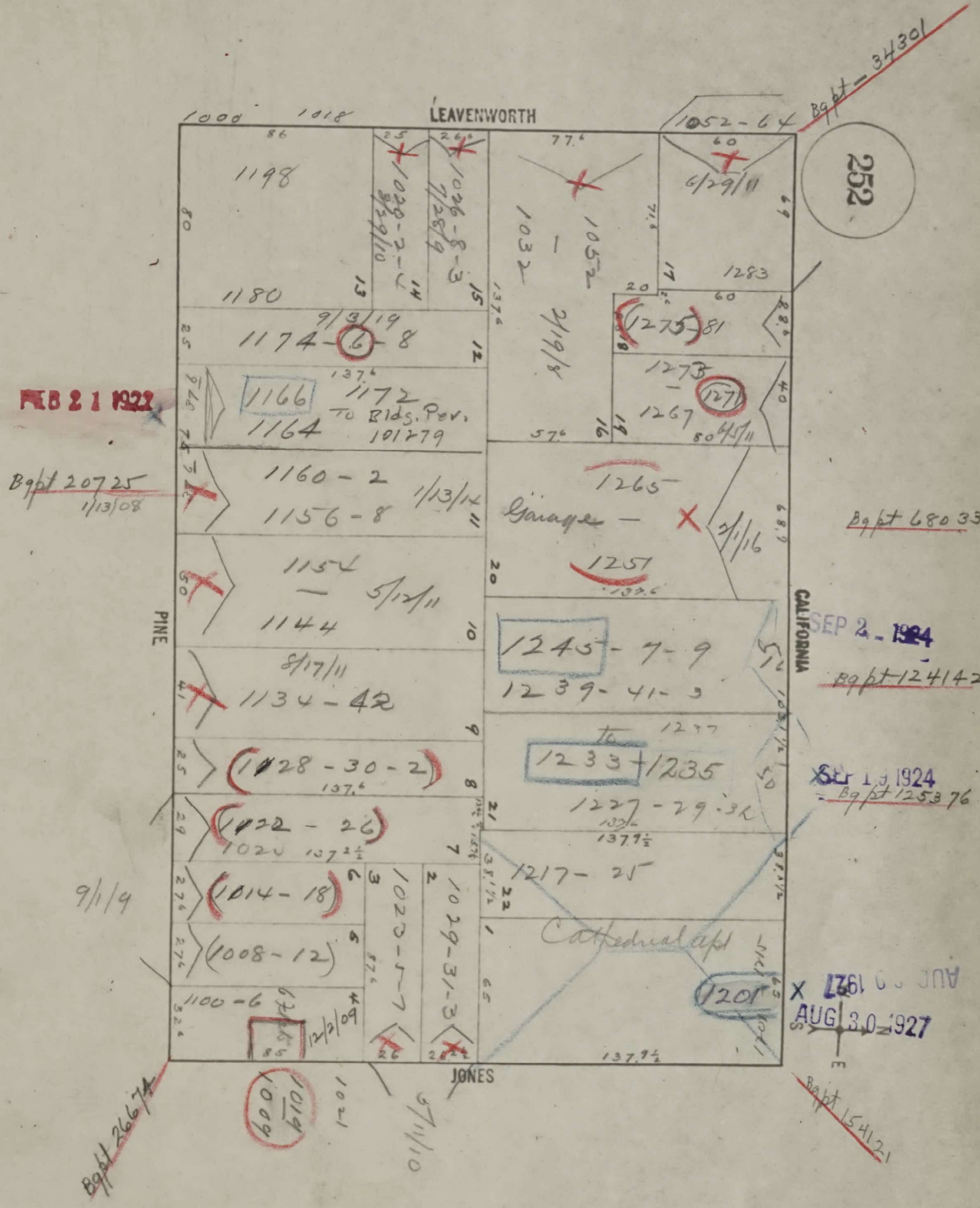
252
LEAVENWORTH
CALIFORNIA
JONES
PINE
1000
1018
1052-64
Bg pt 34301
6/29/11
1198
1180
1032
1052
9/3/19
1174-6-8
1283
1275-81
1273
1271
1267
4/4/11
FEB 21 1922
1166
1172
1164
To Bldg. Per. 101279
Bg pt 20725
1/13/08
1160-2
1156-8
1/13/12
1265
Garage
1257
3/1/16
Bg pt 68033
1154
1144
5/12/11
1245-7-9
1239-41-3
SEP 2 1924
Bg pt 124142
8/17/11
1134-42
1128-30-2
1233 to 1235
1227-29-31
SEP 19 1924
Bg pt 125376
1122-26
1020
1217-25
9/1/9
1014-18
1008-12
1023-5-7
1029-31-3
Cathedral apts
1201
AUG 30 1927
1100-6
12/2/09
1019
1009
1021
9/1/10
Bg pt 26674
Bg pt 154121

SAN FRANCISCO
DBI
DEPARTMENT OF
BUILDING INSPECTION
OFFICIAL COPY

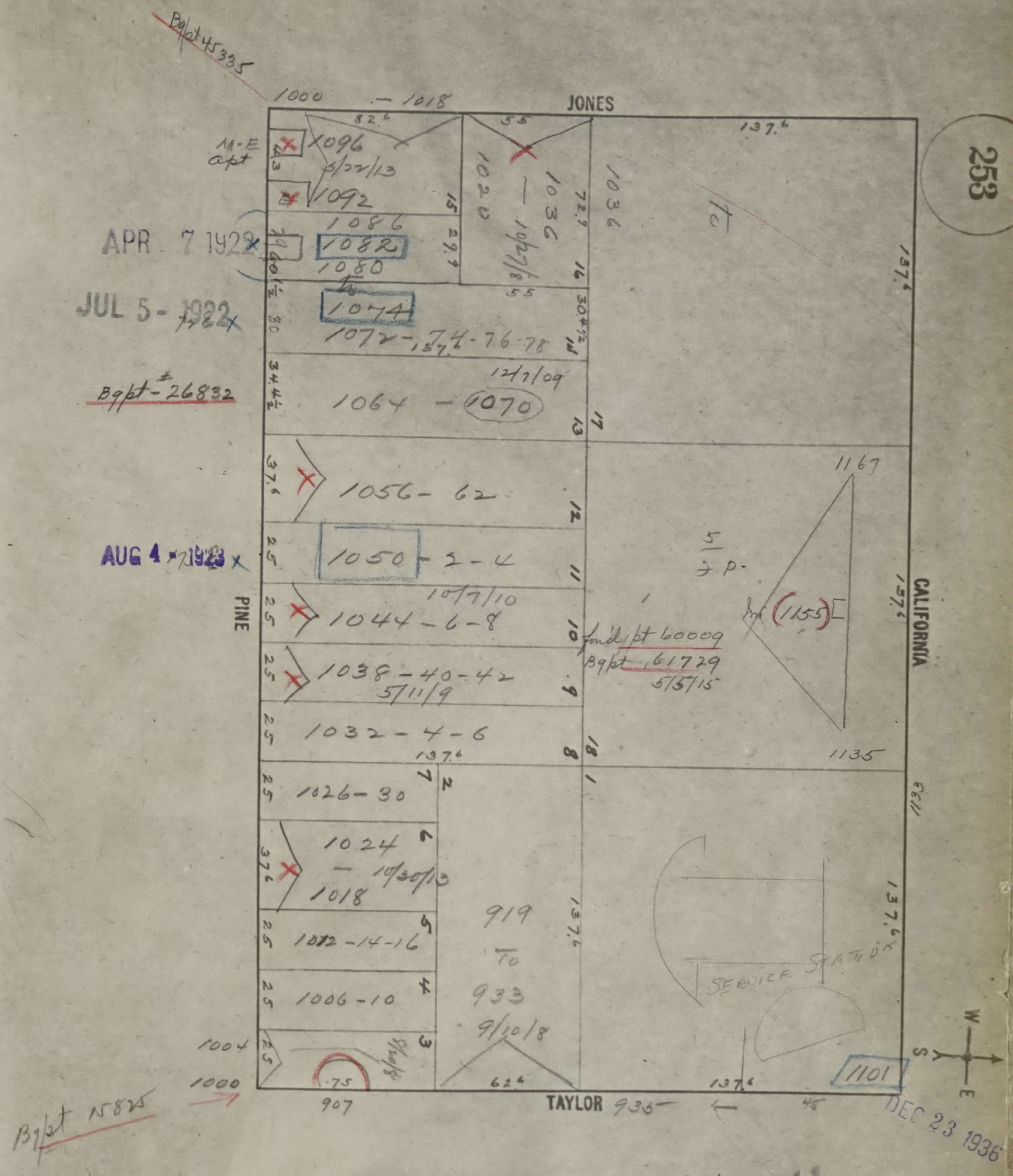
Bgpt 45335
1000 — 1018
JONES
82.6
55
137.6
M-E apt
1096
5/22/13
1092
1086
1082
1080
to
1074
1072-74-76-78
1020
1036 — 10/27/8
1036
To
72.9
29.7
15
16
55
30.4½
14
60½
30
34.4½
APR 7 1922
JUL 5 - 1922
Bgpt #26832
12/7/09
1064 - 1070
13
17
37.6
1056 - 62
12
AUG 4 1923
25
1050 - 2 - 4
11
10/7/10
1044 - 6 - 8
10
1038 - 40 - 42
5/11/9
9
1032 - 4 - 6
137.6
8
18
1
PINE
1026 - 30
7
2
1024 - 10/30/13 1018
6
1012 - 14 - 16
5
1006 - 10
4
1004
1000
3
.75
907
Bgpt 15825
919 To 933 9/10/8
62.6
137.6
5/7 P.
1167
1155
fmd'l pt 60009
Bgpt 61729
5/5/15
1135
CALIFORNIA
1133
SERVICE STATION
1101
TAYLOR
935
45
W
S
E
DEC 23 1936

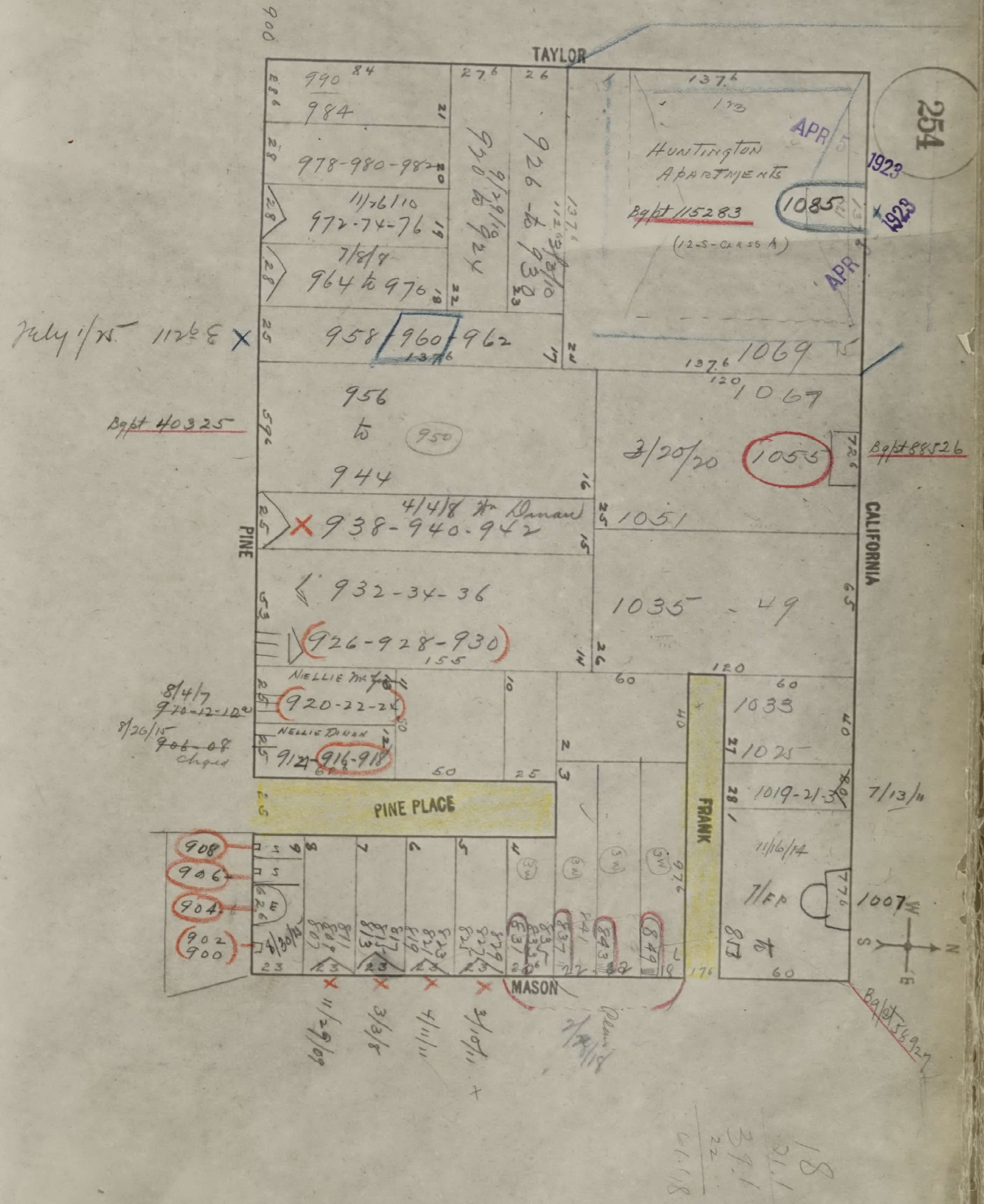
254
TAYLOR
PINE
CALIFORNIA
MASON
PINE PLACE
FRANK
Huntington Apartments
Bgpt 115283
(12-S-Class A)
1085
APR 5 1923
APR 3 1923
990
984
978-980-982
11/26/10
972-74-76
7/8/8
964 to 976
9/29/9 906 to 924
926 to 930
July 1/15 112 E X
958 960 962
1069
1067
Bgpt 40325
956 to 944
950
3/20/20
1055
Bgpt 88526
4/4/8 Dunan
938-940-942
1051
932-34-36
1035-49
926-928-930
Nellie McG
8/4/7
920-22-24
920-22-12
8/20/15
906-08 Chgd
Nellie Dunan
912 916-918
1033
1025
1019-21-3
7/13/10
11/16/14
7/18
1007
813 to
908
906
904
902
900
3/30/
11/26/08
3/3/8
4/1/11
3/10/11
Bgpt 56927
S
N
E

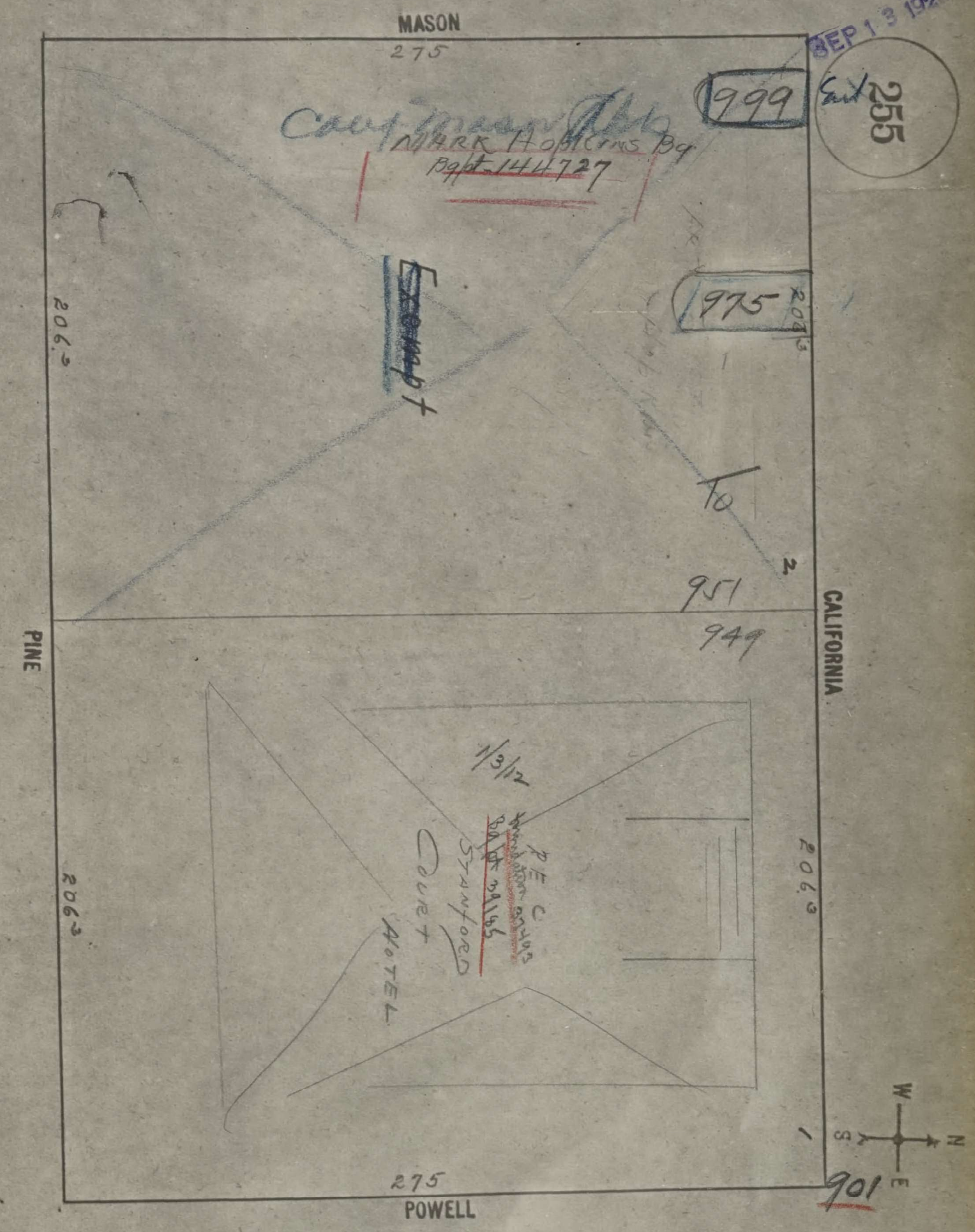
SEP 13 1928
255
MASON
275
999
East
Court mason Apts
MARK HOPKINS BG
Bg#-144727
Exempt
975
206.3
To
2
951
949
CALIFORNIA
PINE
206.3
1/3/12
PEC
Stanford Court Hotel
206.3
1
W
S
N
E
901
275
POWELL

Ga x 001
nei

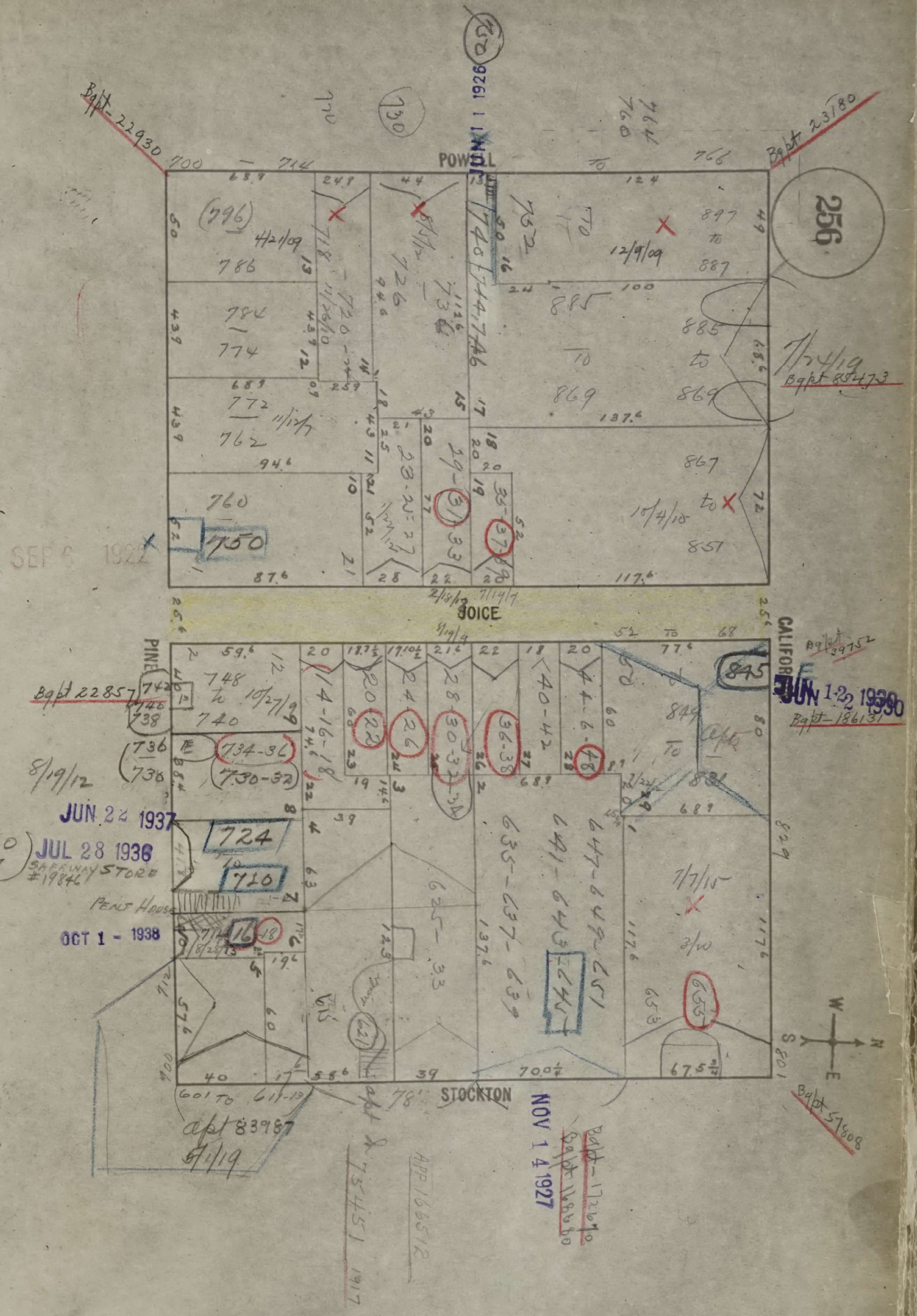
256
POWELL
JOICE
PINE
CALIFOR
STOCKTON
Bgpt 22930
Bgpt 23180
Bgpt 88473
7/24/19
Bgpt 22857
Bgpt 39752
Bgpt 186131
Bgpt 57808
Bgpt 172670
Bgpt 168680
JUN 1 1926
SEP 6 1922
JUN 12 1930
JUN 22 1937
JUL 28 1936
OCT 1 - 1938
NOV 14 1927
SAFEWAY STORE #19846
(chgd 730 9/7/37)
Pent House
apt 83987 5/1/19
apt 2 75451 1917
APP 168512
8/19/12
700 — 714
766
786
784
774
772
762
760
750
(796)
4/21/09
12/9/09
10/4/10
11/11/7
897 to 887
885 to 869
867 to 851
845
849 to 831
748 to 740
742
738
736
734-36
730-32
724
710
714
16-18
14-16-18
20-22
24-26
28-30-32-34
36-38
40-42
44-6-48
601 to 611-13
625-633
635-637-639
641-643-645
647-649-651
653
655
675¾
801
829
7/7/15
10/27/9
W
N
S
E

SAN FRANCISCO DEPARTMENT OF BUILDING INSPECTION
OFFICIAL COPY

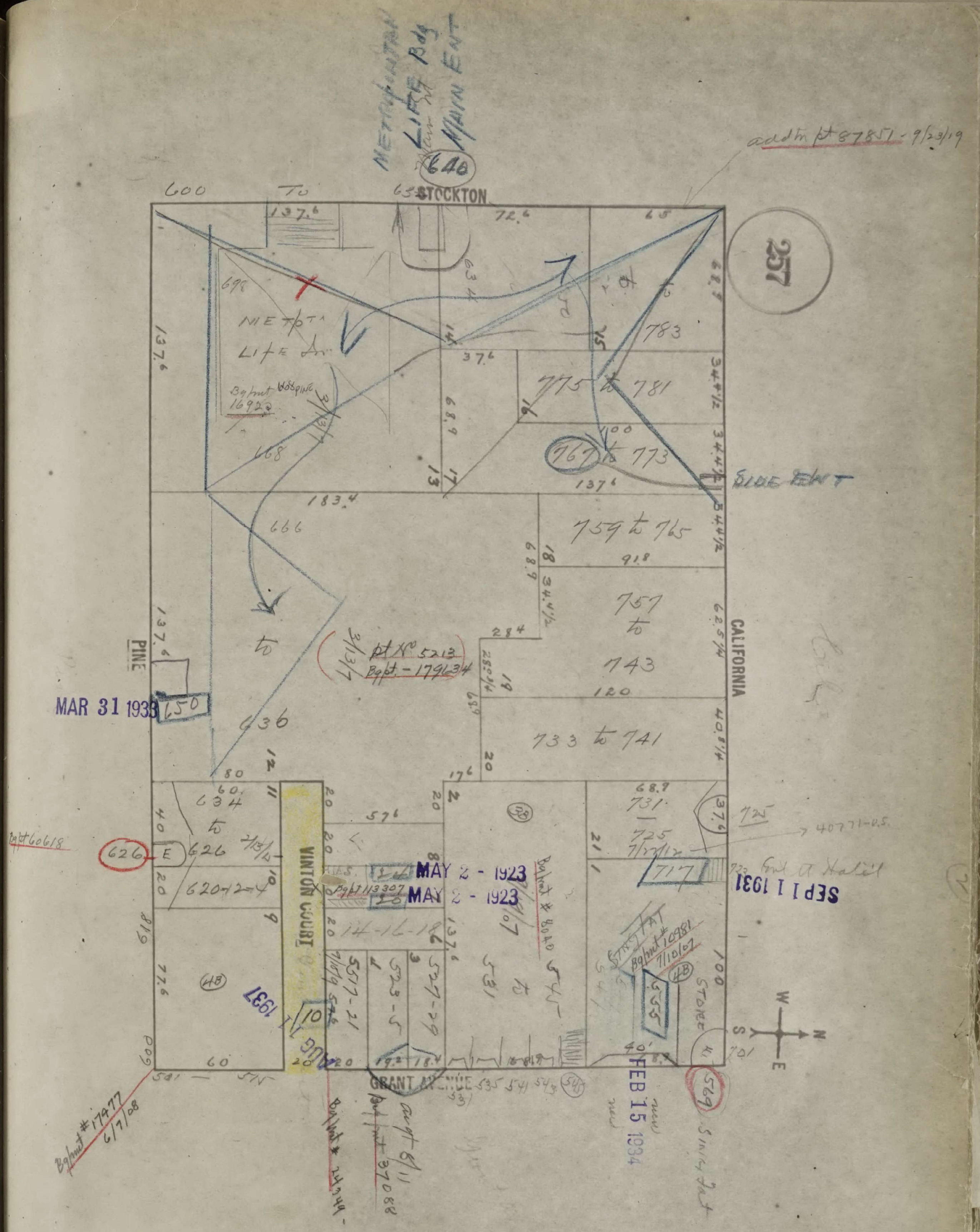
257
STOCKTON
CALIFORNIA
PINE
GRANT AVENUE
VINTON COURT
METROPOLITAN LIFE Bldg MAIN ENT
646
add'n pt 87851 - 9/23/19
SIDE ENT
METROP'N LIFE Ins
Bg'hmt Hospital 16923
MAR 31 1935
650
636
666
668
783
775 to 781
769
773
759 to 765
757 to 743
733 to 741
731
725
717
pt No 5213
Bg pt - 179634
634 to 626
620 to 624
626
MAY 2 - 1923
MAY 2 - 1923
SEP 1 1931
AUG 1937
FEB 15 1934
Bg'hmt # 17477 6/7/08
Bg'hmt # 10981 7/10/07
569
W N S E

OFFICIAL COPY
SAN FRANCISCO DEPARTMENT OF BUILDING INSPECTION

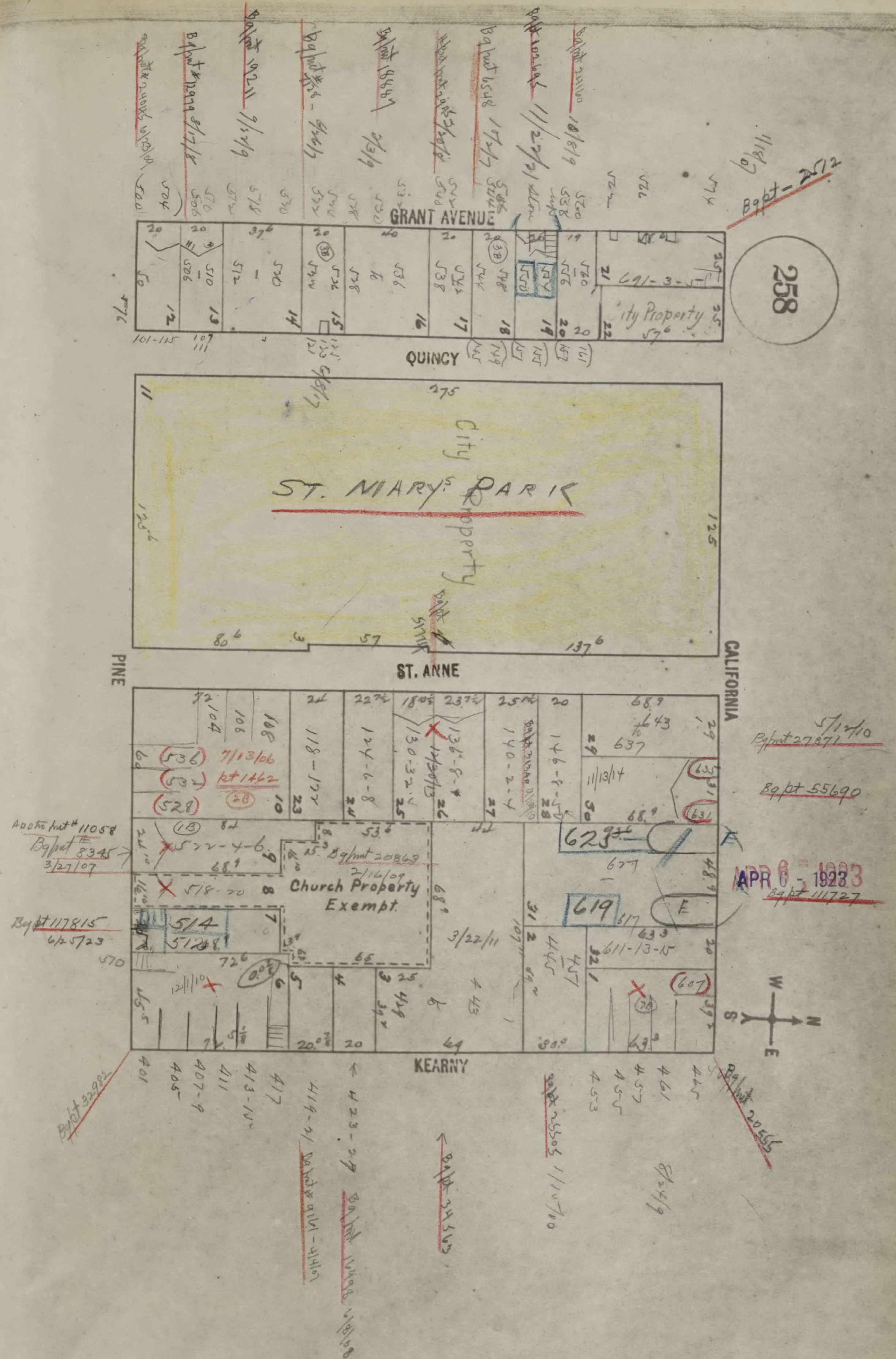
258
GRANT AVENUE
QUINCY
ST. ANNE
KEARNY
PINE
CALIFORNIA
City Property
ST. MARY's PARK
City Property
Church Property Exempt.
691-3-5
623
619
514
512
Bg pmt 2712
Bg pmt 55690
Bg pmt 117815
APR 6 - 1923
W
N
S
E

OFFICIAL COPY
SAN FRANCISCO DEPARTMENT OF BUILDING INSPECTION

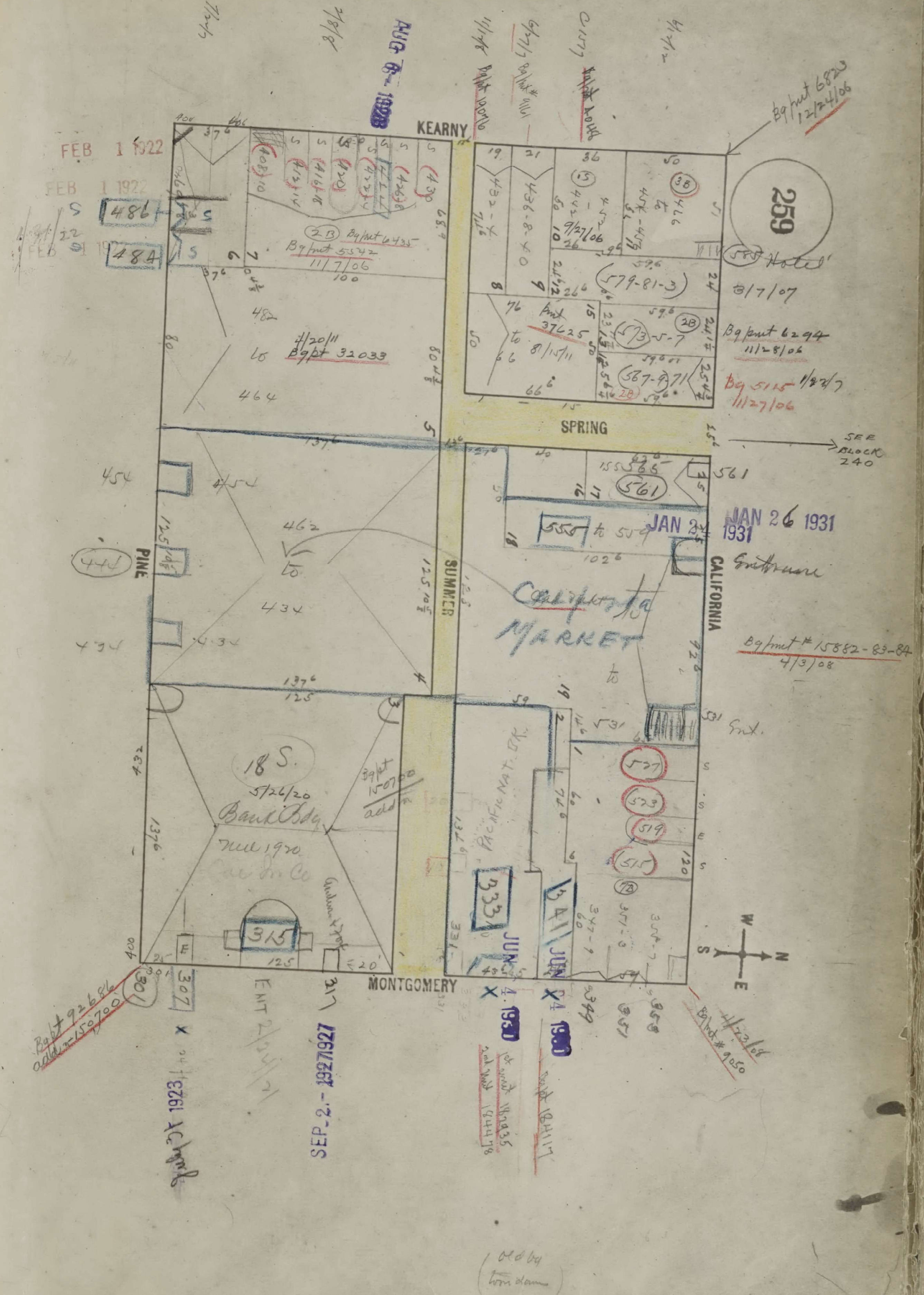
259
KEARNY
SPRING
SUMMER
PINE
CALIFORNIA
MONTGOMERY
SEE BLOCK 240
California Market
Bank Bldg
Pacific Nat. Bk.
FEB 1 1922
AUG 8 1928
JAN 26 1931
JAN 24 1931
JUN 4 1930
SEP 2 1927
Hotel
Entrance
Ent.
Bg/pmt 6823 12/24/06
Bg pmt 6294 11/28/06
Bg 5115 11/27/06
Bg pmt # 15882-83-84 4/3/08
Bg pmt 32033
Bg pmt 5542 11/7/06
Bg pmt # 9050
Bg pt 150700 add'n
579-81-3
573-5-7
567-71
561
555
527
523
519
515
486
484
464
462
454
444
434
333
341
315
307
18 S.
5/26/20
W
N
S
E

97 n p

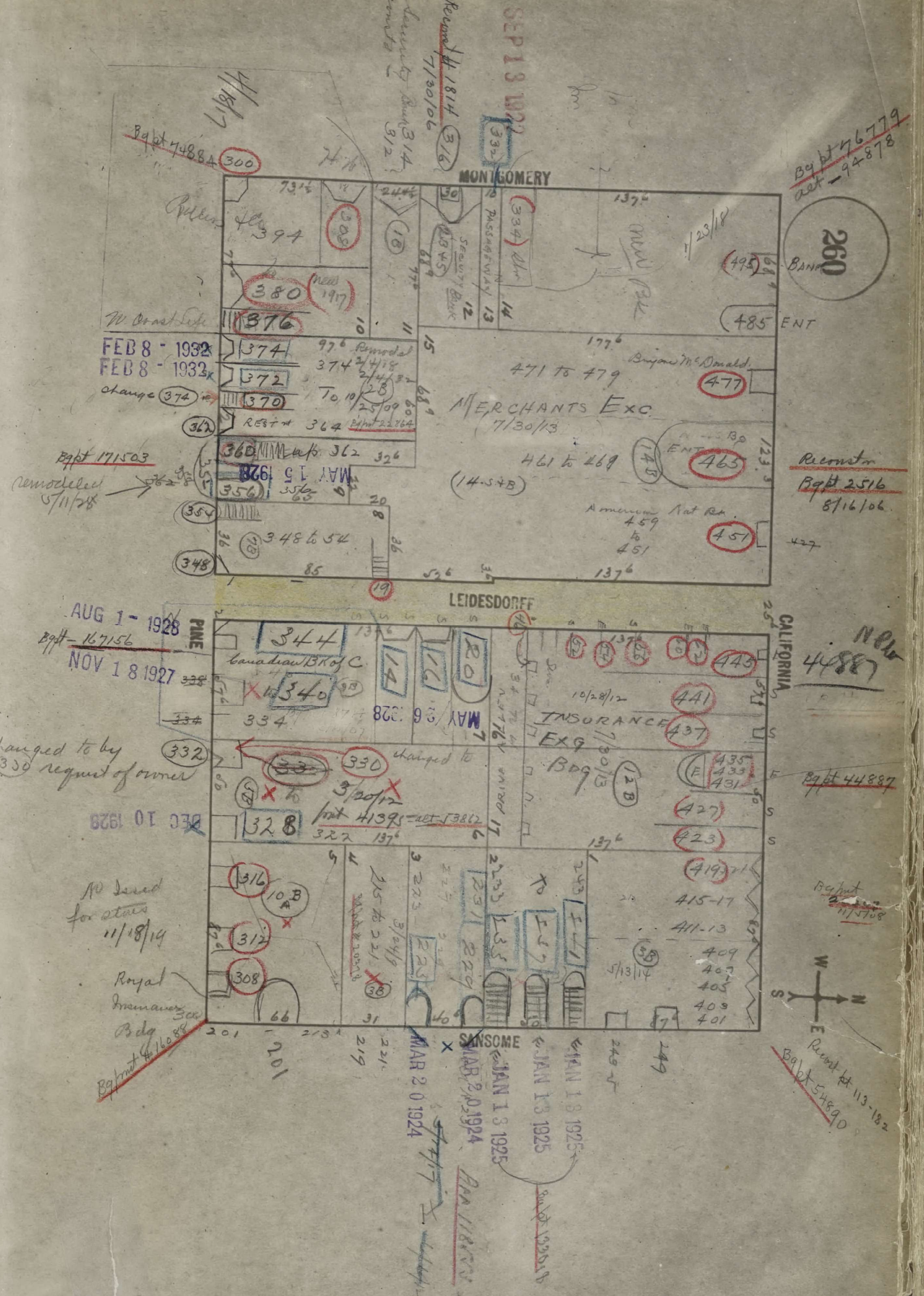
260
MONTGOMERY
LEIDESDORFF
PINE
CALIFORNIA
SANSOME
SEP 13 1927
Recons't #1814 7/30/06
Bq pt 74884 300
Bq pt 76779 act – 94878
W. Coast Life
FEB 8 - 1932
FEB 8 - 1932
change 374
Bq pt 171503
remodeled 5/11/28
MAY 15 1928
MERCHANTS EXC 7/30/13
471 to 479
461 to 469
(14-S+B)
American Nat Bk
459 to 451
Recons'tn Bq pt 2516 8/16/06
AUG 1 - 1928
Bq pt – 167156
NOV 18 1927
Canadian Bk of C
MAY 26 1928
INSURANCE EXG Bdg
10/28/12
Changed to by 330 request of owner
changed to
3/20/12
DEC 10 1928
Bq pt 44887
New 44887
Pt issued for stairs 11/18/14
Royal Insurance Bdg
Bq pmt #16088
MAR 20 1924
MAR 20 1924
JAN 13 1925
JAN 13 1925
JAN 13 1925
Recnt #113-182
Bq pt 54890
5/13/14
W
N
E
S

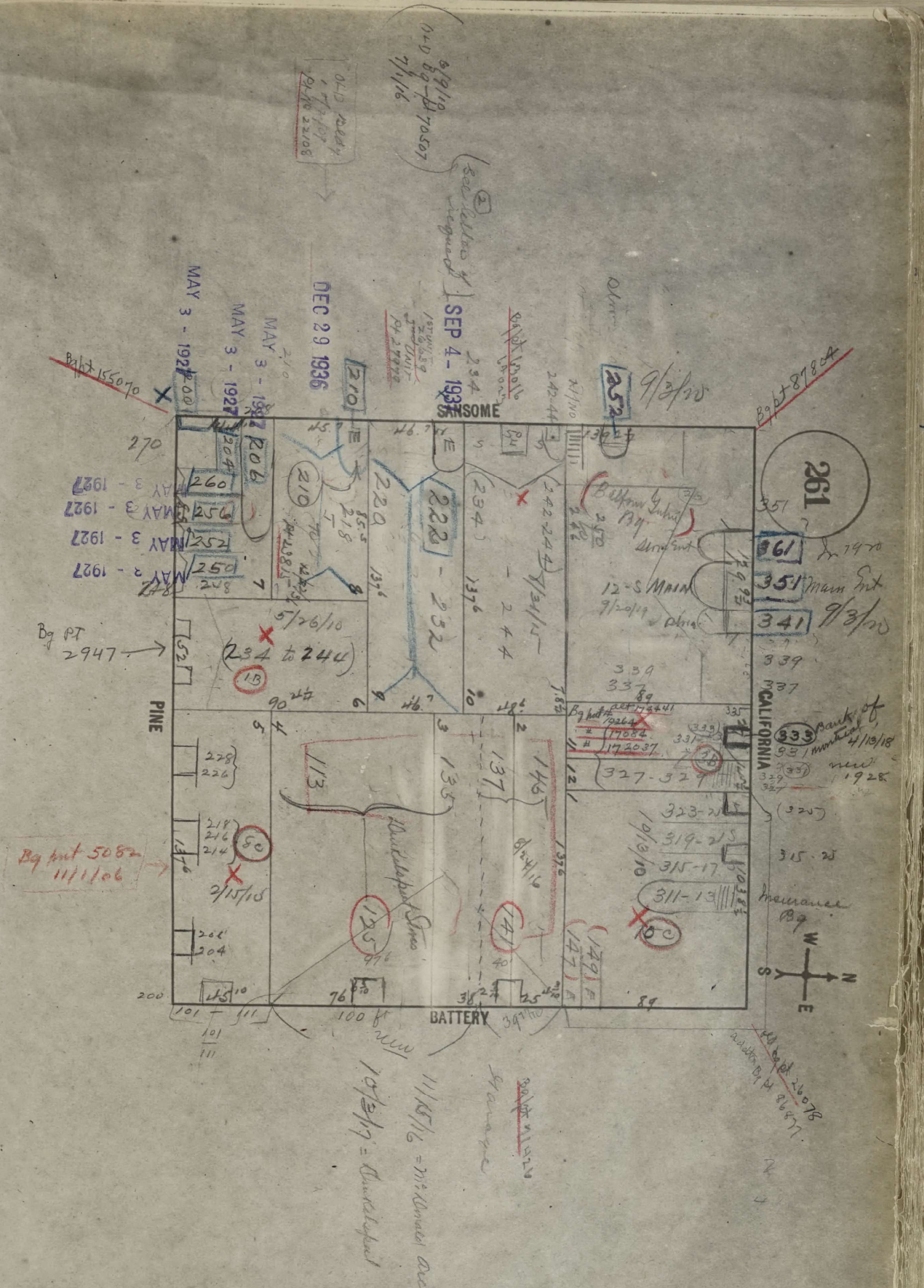
261
SANSOME
CALIFORNIA
BATTERY
PINE
DEC 29 1936
SEP 4 - 1937
MAY 3 - 1927
MAY 3 - 1927
MAY 3 - 1927
MAY 3 - 1927
MAY 3 - 1927
MAY 3 - 1927
MAY 3 - 1927
Bg pt 155070
Bg pt 87804
Bg pt 2947
Bg pmt 5082 11/1/06
9/3/20
Main Ent 9/3/20
California Bk
12-S Main
Bank of Montreal 4/13/18
new 1928
Insurance Bg
Bank of
Sansome
5/26/10
234 to 244
2/15/15
Dunkelspiel
10/31/17
11/15/16
361
351
341
339
337
333
327-329
323-25
319-21
315-17
311-13
252
210
206
204
260
256
252
250
248
222
232
234
244
220
218
113
125
135
137
145
147
149
100 ft
200
101
111
N
S
E
W

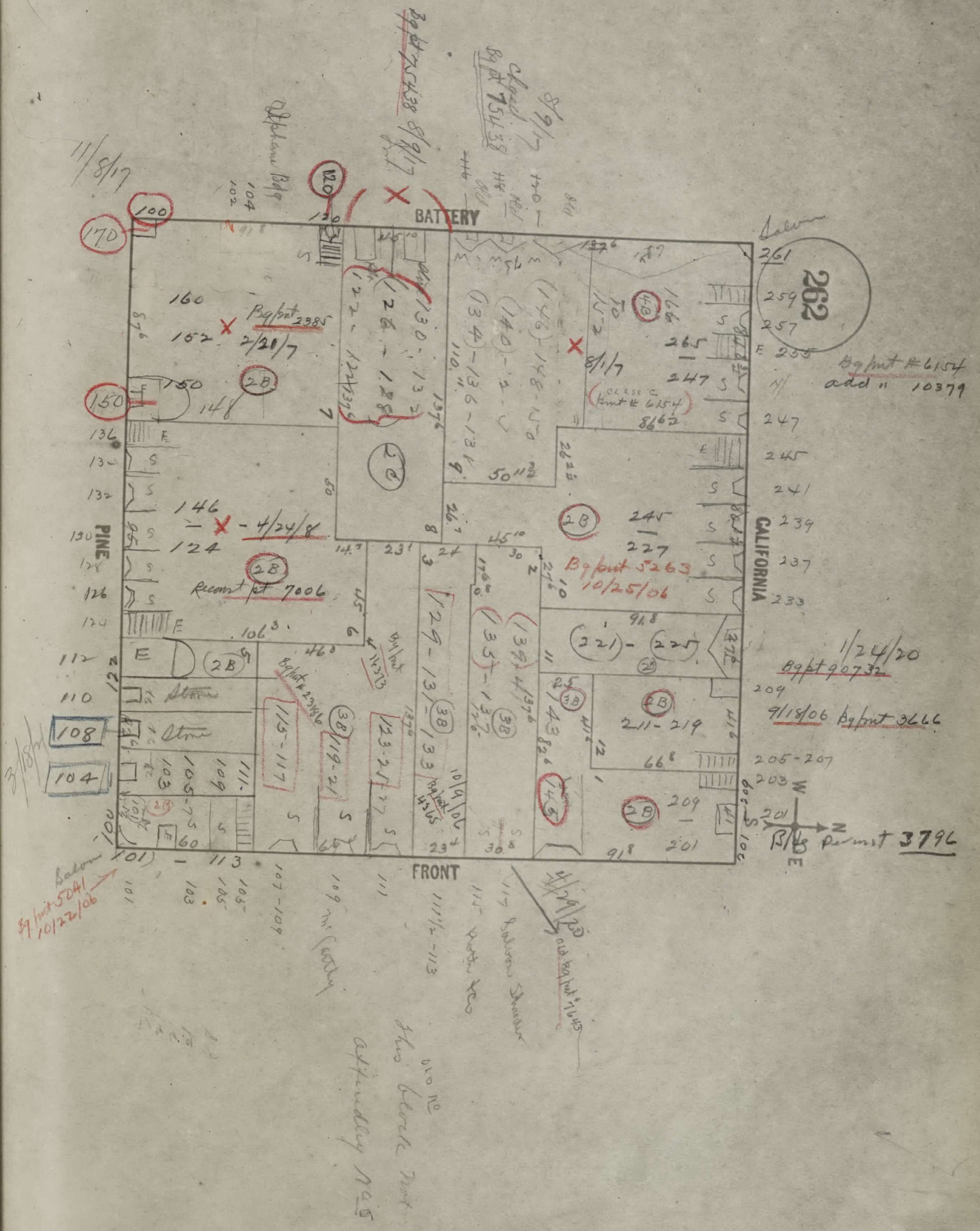
262
BATTERY
CALIFORNIA
FRONT
PINE
W
N
E
S
Bg pmt 2385 2/21/7
Bg pt 754438 8/9/17
8/9/17 Closed Bg pt 754438
Recont pt 7006
4/24/8
Bg pmt 5263 10/25/06
Bg pmt #6154 add " 10379
Class C Pmt # 6154
8/1/7
1/24/20 Bg pt 90732
9/18/06 Bg pmt 3666
B/B Permit 3796
Saloon Bg pmt 5041 10/22/06
11/8/17
3/18/17
Saloon
2B
3B
170
100
120
150
108
104
211-219
221-225
245 227
Store

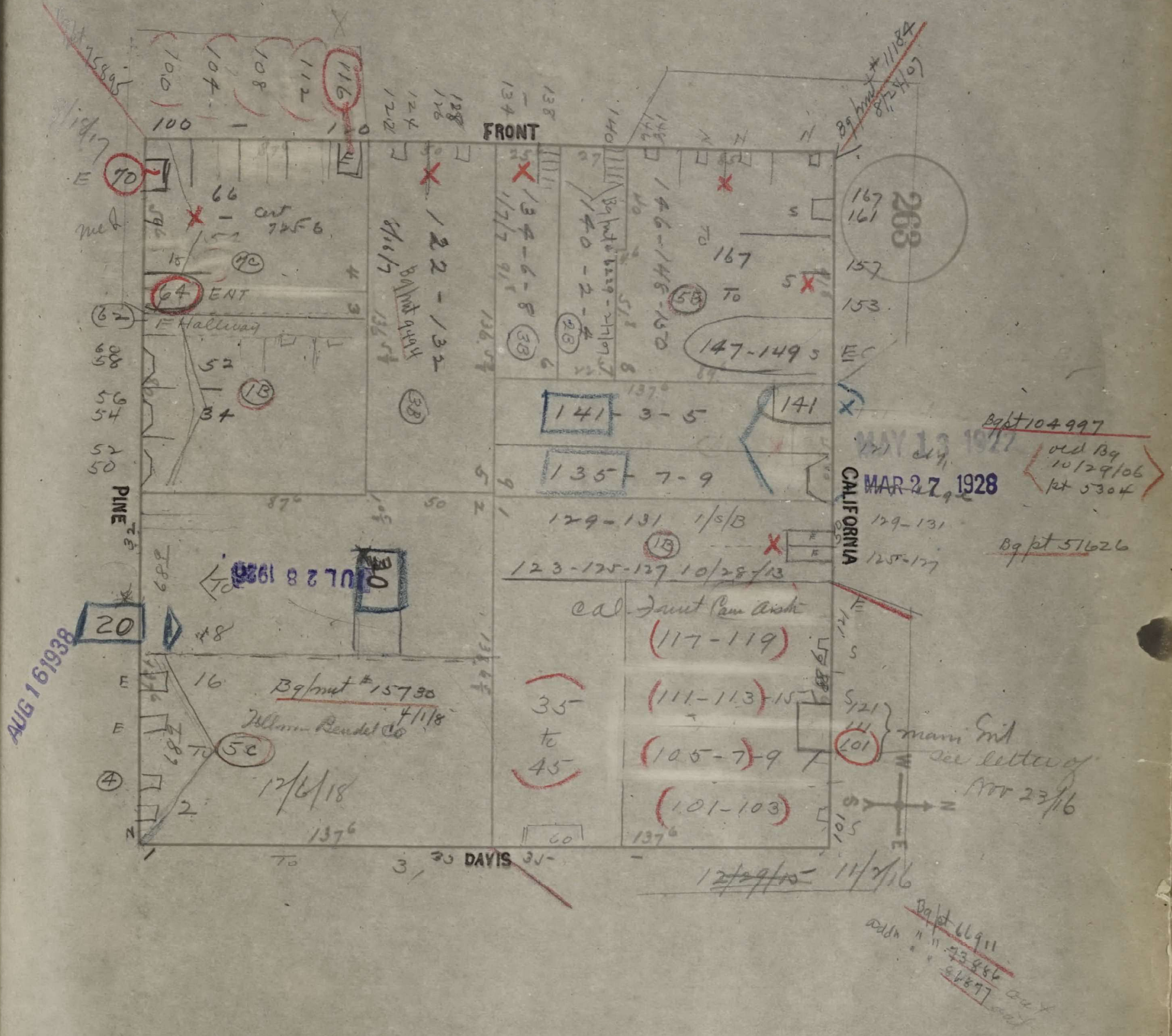
FRONT
CALIFORNIA
DAVIS
PINE
263
100
104
108
112
116
122-132
134-6-8
140-2-4
146-148-150
147-149
167 to
167
161
157
153
141
141 3-5
135 7-9
129-131
123-125-127 10/28/13
117-119
111-113
105-7-9
101-103
101
35 to 45
70
66
64
62
52
34
20
18
16
2
137⁶
87⁶
Bg pmt #11084
Bg pt 104997
old Bg 10/29/06
Bg pt 51626
Bg pmt #15780 4/1/18
12/6/18
11/2/16
12/29/10
Bg pt 66911
MAY 13 1927
MAR 27 1928
JUL 28 1938
AUG 16 1938
Hallway
ENT
N
E
S
W

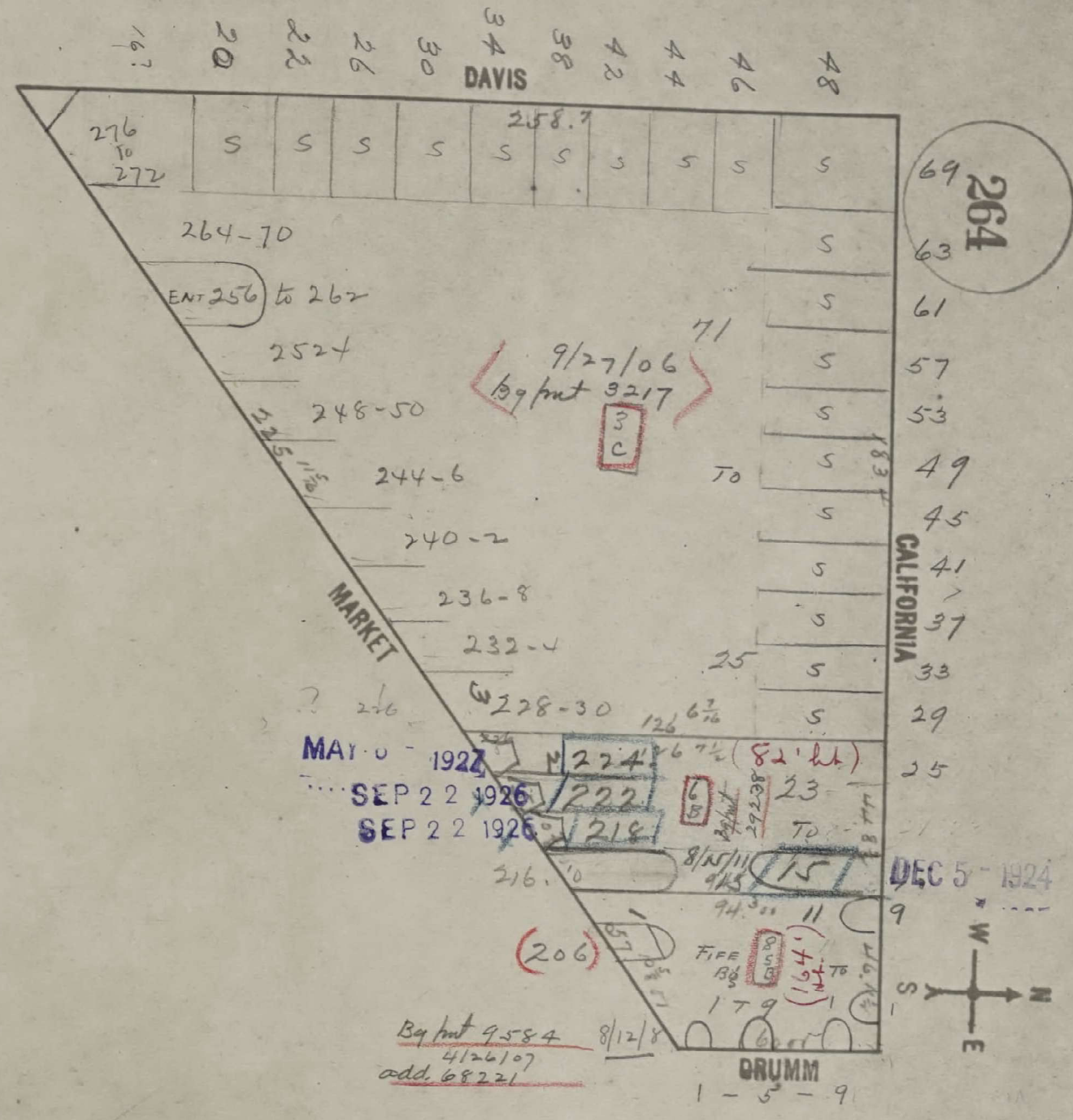
264
DAVIS
20
22
26
30
34
38
42
44
46
48
258.7
276 to 272
S
264-70
ENT 256 to 262
2524
248-50
244-6
240-2
236-8
232-4
228-30
216
9/27/06 Bg pmt 3217
3 C
71
TO
183
25
MARKET
CALIFORNIA
69
63
61
57
53
49
45
41
37
33
29
25
23
126 6 7/16
82' ht
MAY 0 - 1922
224
SEP 22 1926
222
SEP 22 1926
218
6 B
292238
8/25/11
15
DEC 5 - 1924
11
9
94.3
(206)
57
FIFE Bg
8 S B
1 T 9
Bg pmt 9584 4/26/07
add. 68221
8/12/8
DRUMM
1 - 5 - 9
W
N
S
E

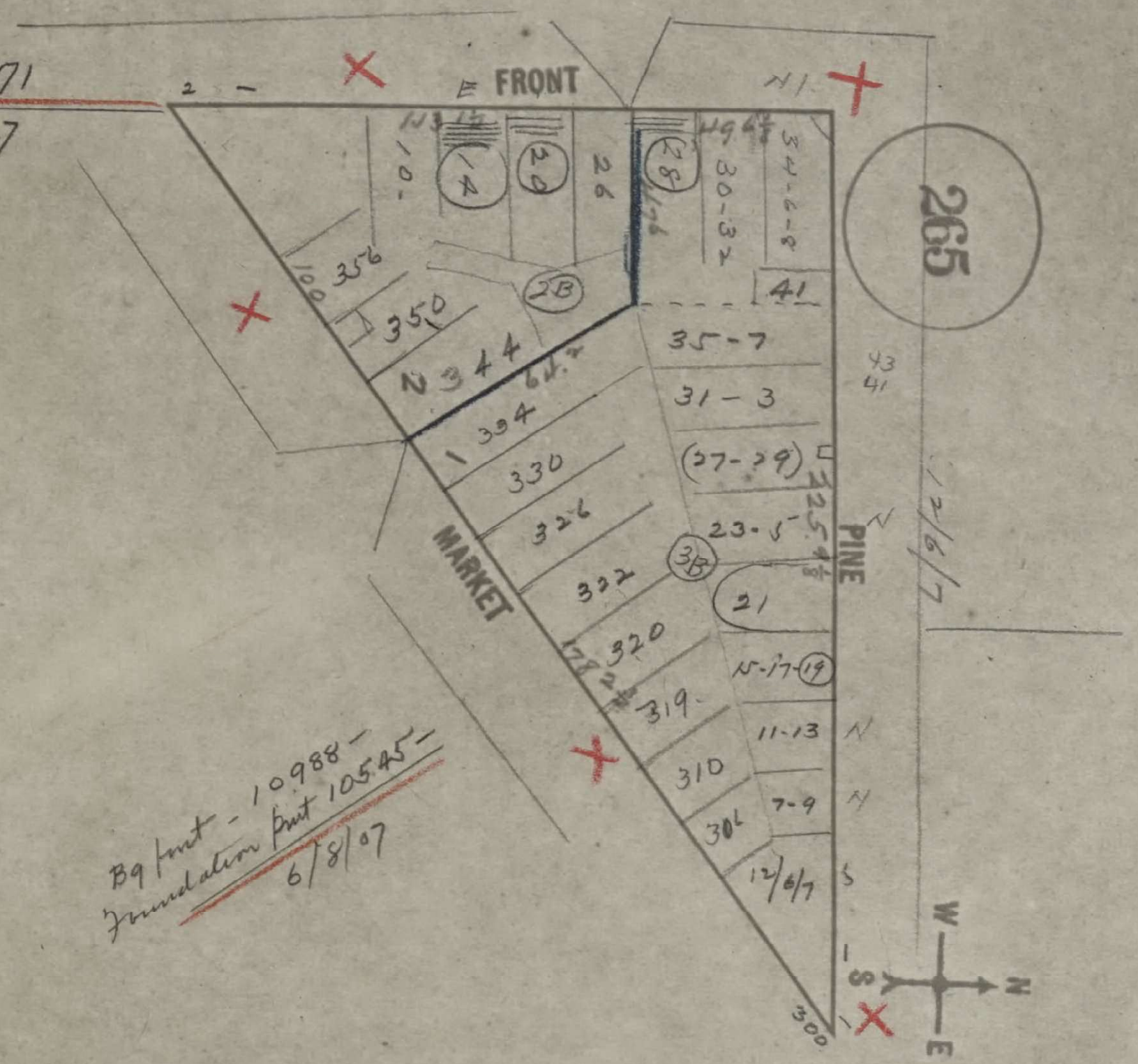
FRONT
PINE
MARKET
265
W
N
S
E
356
350
344
334
330
326
322
320
319
310
306
300
100
14
20
26
28
2B
3B
30-32
34-6-8
41
35-7
31-3
(27-29)
23-5
21
15-17
19
11-13
7-9
12/6/7

Bg pmt 8771
9/20/07

Bg pmt - 10988 -
Foundation pmt 10545 -
6/8/07

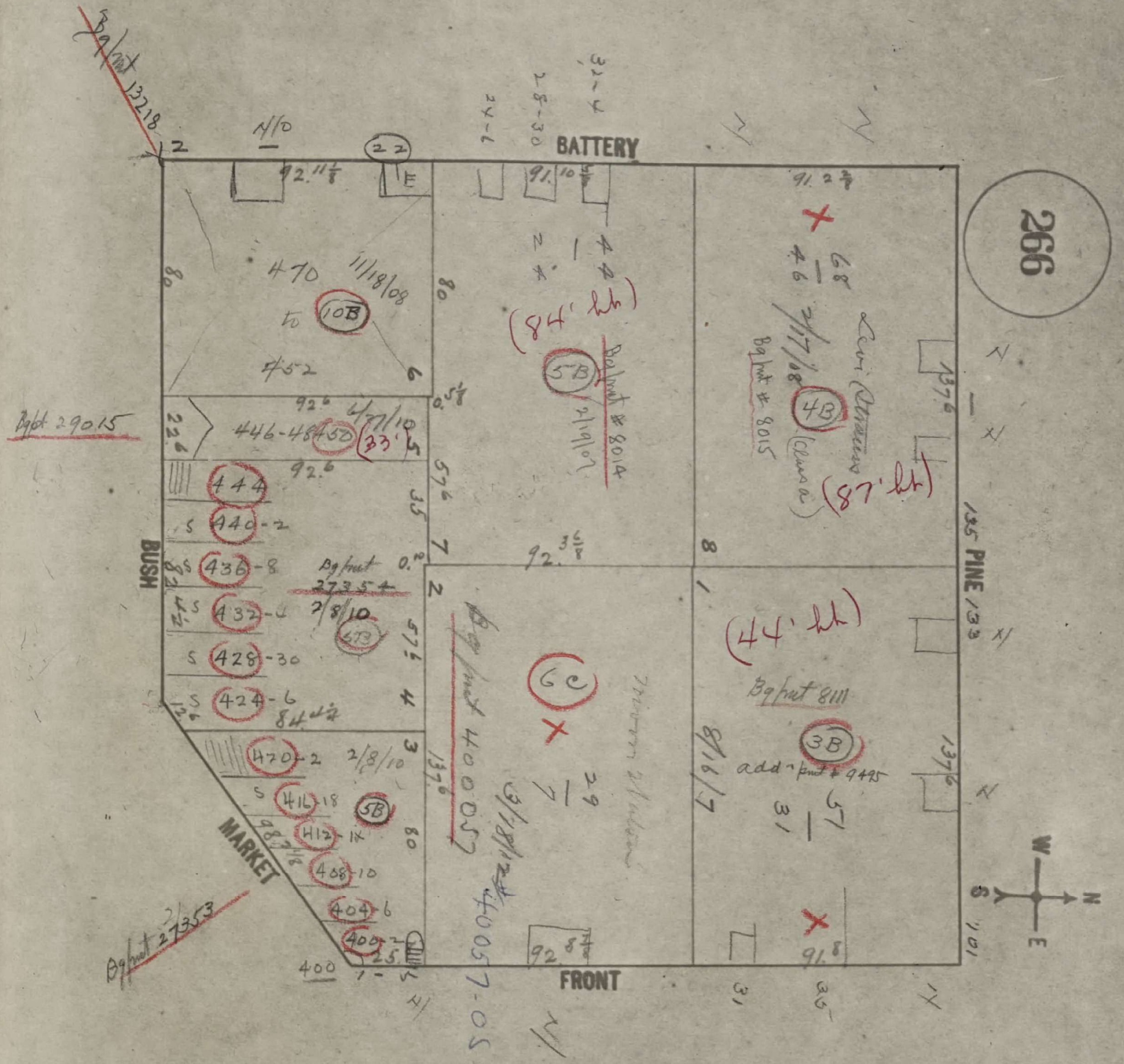
266
BATTERY
PINE
FRONT
BUSH
MARKET
W
N
E
S
470
10B
452
446-448-450
444
440-2
436-8
432-4
428-30
424-6
420-2
416-18
412-14
408-10
404-6
400-2
400
5B
4B
3B
6C
(84' hh)
(87' hh)
(44' hh)
Bg Prmt 13218
Bg Prmt 29015
Bg Prmt 27353
Bg Prmt 27354
Bg Prmt 40005
Bg Prmt 8014
Bg Prmt 8015
Bg Prmt 8111
11/18/08
2/8/10
3/18/10
400057-05-

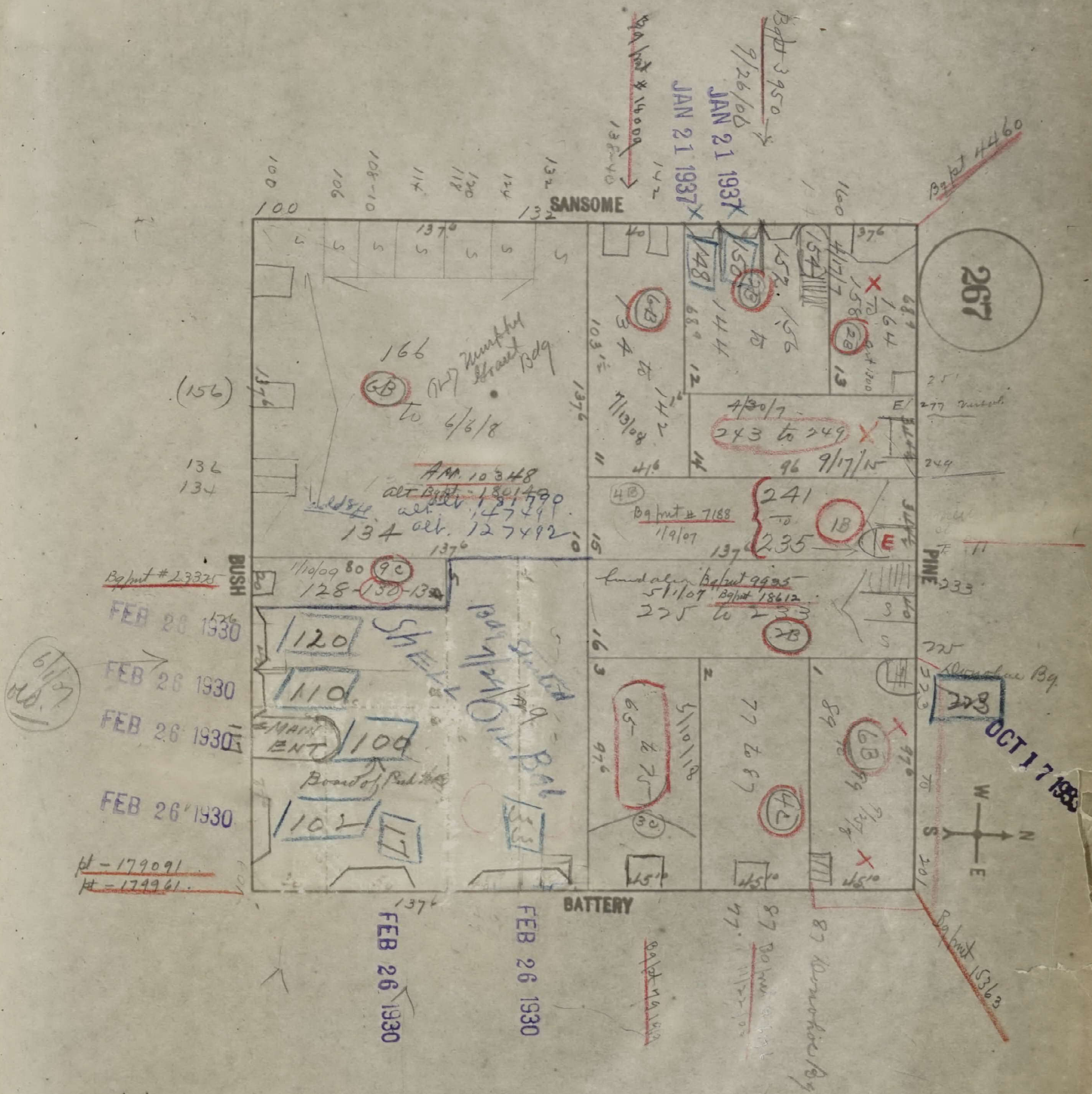
267
SANSOME
PINE
BATTERY
BUSH
100
106
108-10
114
118
120
124
132
138-40
142
160
137⁶
376
Bg pmt # 14009
Bg pmt 3950
9/26/06
JAN 21 1937
JAN 21 1937
Bg pmt 4460
148
150
152
154
156
158
164
4/17/7
144
34 to 142
7/13/08
6B
2B
2B
166
6B
to
6/6/8
Humboldt Savings Bank Bdg
(156)
136
134
AA 10348
alt Bg pmt 180149
alt 181790
alt 147491
alt 127492
134
4/30/7
243 to 249
9/17/15
277
244
241 to 235
1B
E
4B
Bg pmt # 7188
1/9/07
fundation Bg pmt 9935
5/1/07
Bg pmt 18612
225 to 233
2B
233
225
223
Bg pmt # 23325
1/10/09
80
9C
128-130-134
FEB 26 1930
FEB 26 1930
FEB 26 1930
FEB 26 1930
6/1/7 old.
120
110
MAIN ENT
100
Board of Public Wks
102
Shell Oil Bdg
65 to 75
5/10/18
3C
77 to 87
4C
87 to 97
6B
Donohoe Bg
223
OCT 17 1933
W
S
N
E
201
Bg pmt 15363
pt - 179091
pt - 179961
FEB 26 1930
FEB 26 1930
Bg pmt 19169
87
77
Donohoe Bg

4/17/07

8/30/07

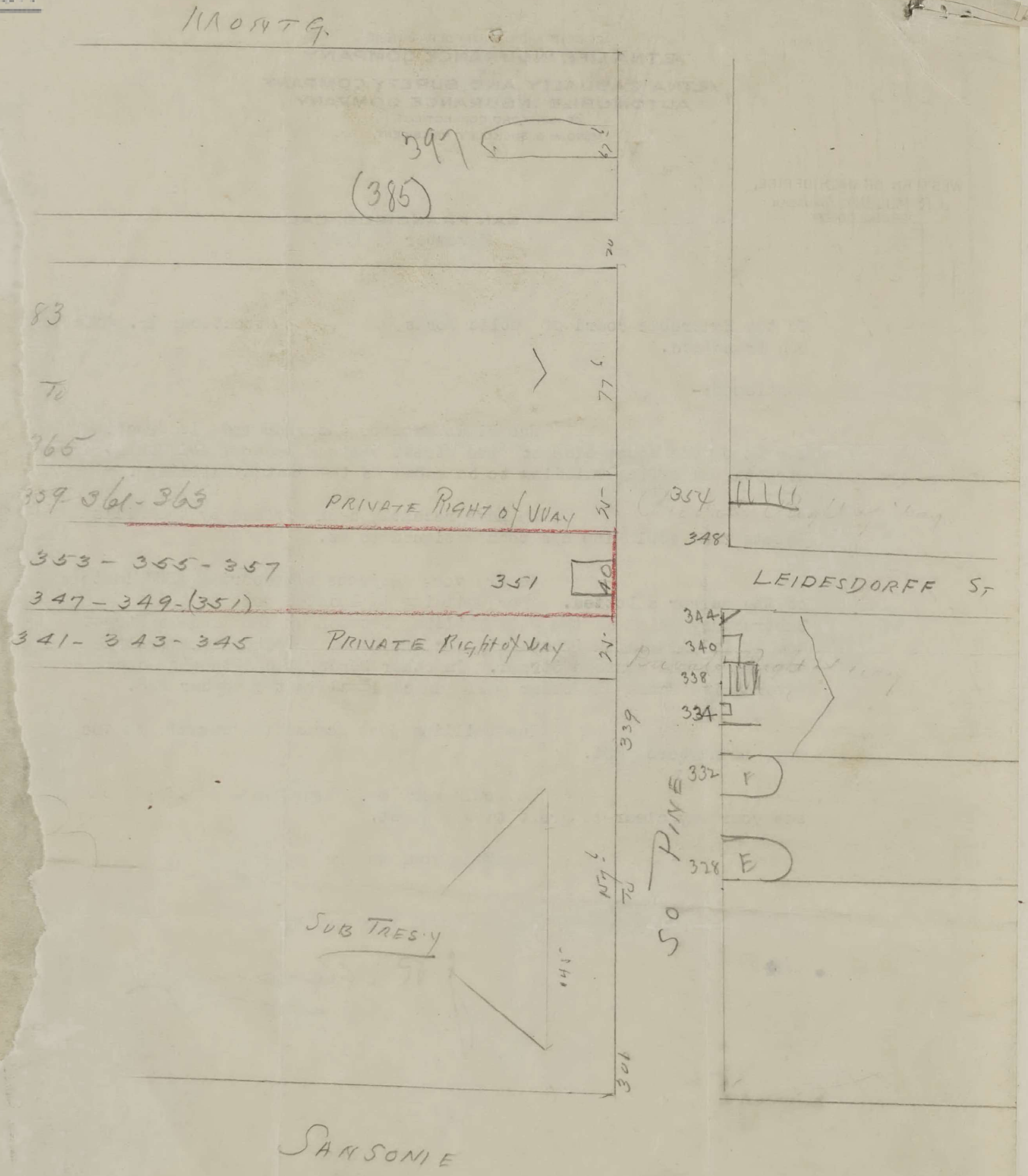
MONTG.
397
(385)
20
83
To
365
77
359 361-363
PRIVATE RIGHT of WAY
25
353 - 355 - 357
351
40
347 - 349 - (351)
341 - 343 - 345
PRIVATE Right of Way
25
354
348
LEIDESDORFF ST
344
340
338
334
339
332
F
328
E
SUB TRES'Y
141
NT!
SO PINE
301
SANSONIE

ACCIDENT AND LIABILITY DEPARTMENT
ÆTNA LIFE INSURANCE COMPANY
THE
ÆTNA CASUALTY AND SURETY COMPANY
AUTOMOBILE INSURANCE COMPANY
OF HARTFORD, CONNECTICUT.
MORGAN G. BULKELEY, PRESIDENT.

WESTERN BRANCH OFFICE,
J. R. MOLONY, MANAGER.
228 PINE STREET.

SAN FRANCISCO, CAL.,
November 13, 1917.

Mr. W. H. Griffin,
Inspector of Complaints,
City Hall, San Francisco.

Dear Sir:-

In view of your advices and the fact that the number 333 Pine Street belongs to and is assigned to the space now occupied by the Sub-Treasury building, we have decided to use this number on our letterheads instead of Number 351, which I understand has been officially assigned to the Aetna Building adjoining the Sub-Treasury on Pine Street.

We realize that this will not be the officially designated number, but will utilize it for the present and, in the event it at any time becomes necessary to change that number in order to conform to any rules that your department may issue, we will make the change at that time.

Thanking you for your courtesy and interest in the matter, I am

Yours very truly,

J. R. Molony

JRM-P

Received, 11/13/17
W. H. Griffin
Inspector of Complaints

SAN FRANCISCO
DBI
DEPARTMENT OF
BUILDING INSPECTION
OFFICIAL COPY

ACCIDENT AND LIABILITY DEPARTMENT
ÆTNA LIFE INSURANCE COMPANY
THE
ÆTNA CASUALTY AND SURETY COMPANY
AUTOMOBILE INSURANCE COMPANY
OF HARTFORD, CONNECTICUT.
MORGAN G. BULKELEY, PRESIDENT.

WESTERN BRANCH OFFICE,
J. R. MOLONY, MANAGER,
228 PINE STREET.

SAN FRANCISCO, CAL.,
November 9, 1917.

To the Honorable Board of Public Works,
San Francisco.

Attention: Mr. John Horg

Gentlemen:-

The Mills Estate, Incorporated, is erecting for us on the South side of Pine Street between Sansome and Montgomery Streets, an office building to be known as the "Aetna Building".

We have recently been advised by the Mills Estate that #351 Pine has been assigned to us.

We are very desirous of securing #333 instead of the number allotted. Our building is located next to the Subtreasury which is the only building between us and Sansome Street and it is physically impossible for any other building to ever be between us and Sansome Street. In other words, the situation can never arise where any other building could claim the number 333.

The building just across the street, by the way, is numbered 334.

We would very much appreciate it if you can see your way clear to grant this request.

Thanking you, we are

Yours very truly,

J. R. Molony

LW-P

BK 268

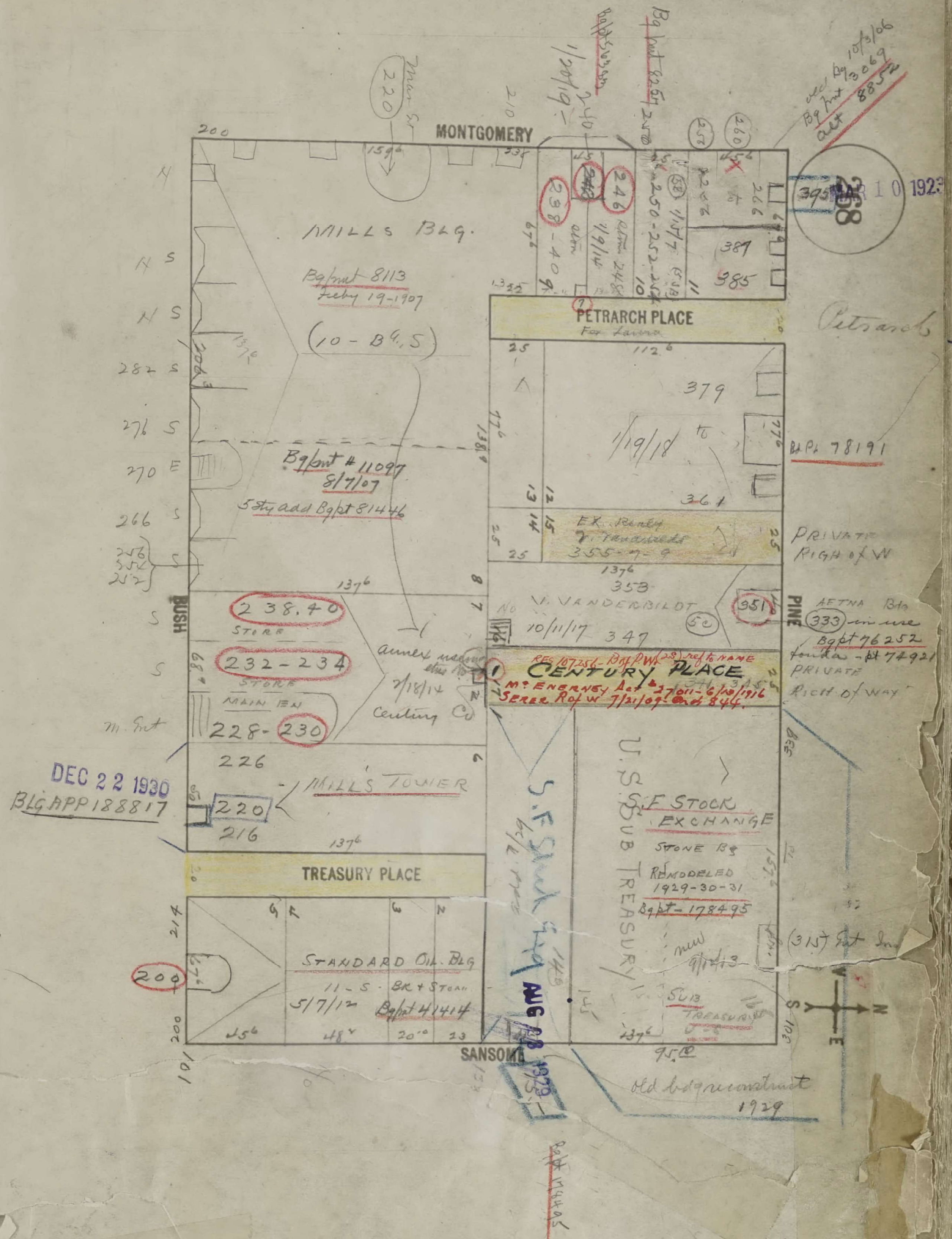
MONTGOMERY
BUSH
PINE
SANSOME
PETRARCH PLACE
For Laura
Petrarch
CENTURY PLACE
RES 107256 - Bd of P.W. (28) ref to name
McEnerney Act 27011 - 6/10/1916
Serer R of W 7/21/09 Ord 844
TREASURY PLACE
MILLS BLG.
Bg pmt 8113
Feby 19-1907
(10 - Bg. 5)
Bg pmt # 11097
8/7/07
5 sty add Bg pt 81446
MILLS TOWER
238.40
STORE
232-234
STORE
MAIN EN
228-230
226
220
216
200
Century Co
7/18/14
STANDARD OIL BLG
11 - S - BR + STONE
5/7/12
Bg pt 41414
U. S. SUB TREASURY
S.F. STOCK EXCHANGE
STONE BG
REMODELED 1929-30-31
Bg pt - 178495
SUB TREASURY
old bdg reconstruct 1929
S.F. Stock Exchange
AUG 28 1929
DEC 22 1930
BLG APP 188817
V. VANDERBILT
10/11/17
347
353
351
AETNA Blg
333 in use
Bg pt 76252
PRIVATE Right of way
PRIVATE RIGH of W
EX. Reney
355-7-9
361
379
1/19/18
Bg Pt 78191
387
385
395
MAR 10 1923
268
old Bg 10/3/06
Bg pmt 3069
alt 8852
246
238-40
1/9/14
250-252-254
266
260
258
Bg pmt 8257
1/20/19
Man Er
220
282
276
270
266
256
254
252
(315) Ent
N
S
E
W

SAN FRANCISCO
DBI
DEPARTMENT OF BUILDING INSPECTION
OFFICIAL COPY

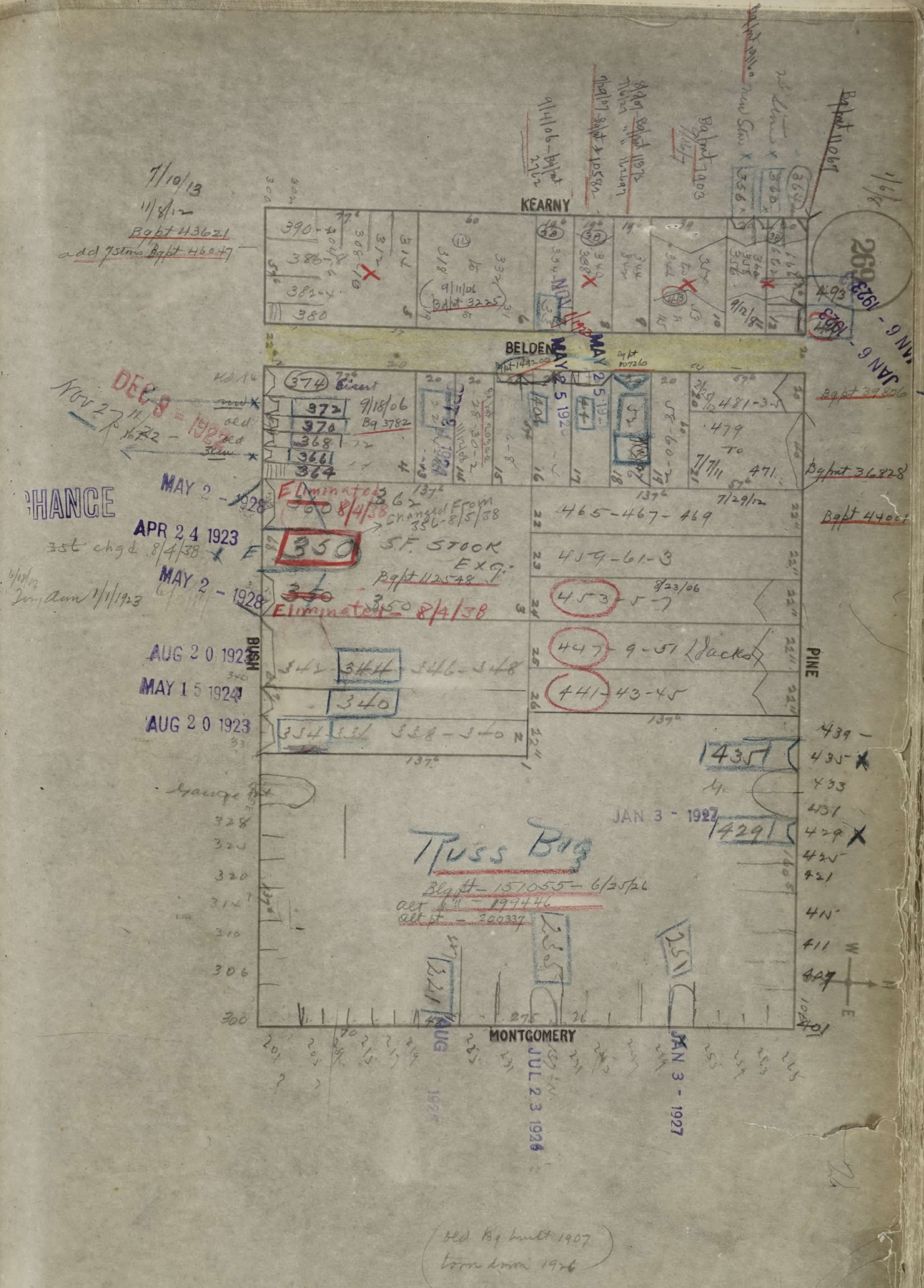
KEARNY
BELDEN
BUSH
PINE
MONTGOMERY
7/10/13
11/8/12
Bgpt 43621
add 7stms Bgpt 46047
390-2
386-8
381-4
380
9/11/06
Bgpt 3225
9/12/8
Bgpt 7903
9/14/06-Bgpt 2762
Bgpt 11872
Bgpt 11067
493
269
JAN 6 - 1923
Bgpt 107260
374
Eisert
372
370
368
366
364
9/18/06
Bg 3782
DEC 8 - 1922
Nov 27
CHANGE
MAY 2 - 1928
Eliminated 8/4/38
362
changed from 356-8/5/38
APR 24 1923
356 chgd 8/4/38
350
S.F. STOCK EXG.
Bgpt 112548
Eliminated 8/4/38
Jury Ann 1/1/1923
AUG 20 1923
MAY 15 1924
AUG 20 1923
342
344
346-348
340
334
336
338-340
MAY 25 1920
401
441
481-3-5
479 to 471
7/7/11
7/29/12
Bgpt 39806
Bgpt 36828
Bgpt 44001
465-467-469
459-61-3
453-5-7
8/23/06
447-9-51 (Jacks)
441-43-45
1435
1429
JAN 3 - 1927
439
435
433
431
429
425
421
415
411
407
401
Garage
328
324
320
314
310
306
300
Russ Bg
Bldg pt - 151055 - 6/25/26
alt pt - 199446
alt pt - 200337
221
235
251
AUG - 1926
JUL 23 1926
JAN 3 - 1927
201
205
209
215
217
219
225
231
235
241
243
247
249
255
259
263
265
W
E
137⁶
old Bg built 1907
torn down 1926

SAN FRANCISCO DBI DEPARTMENT OF BUILDING INSPECTION
OFFICIAL COPY

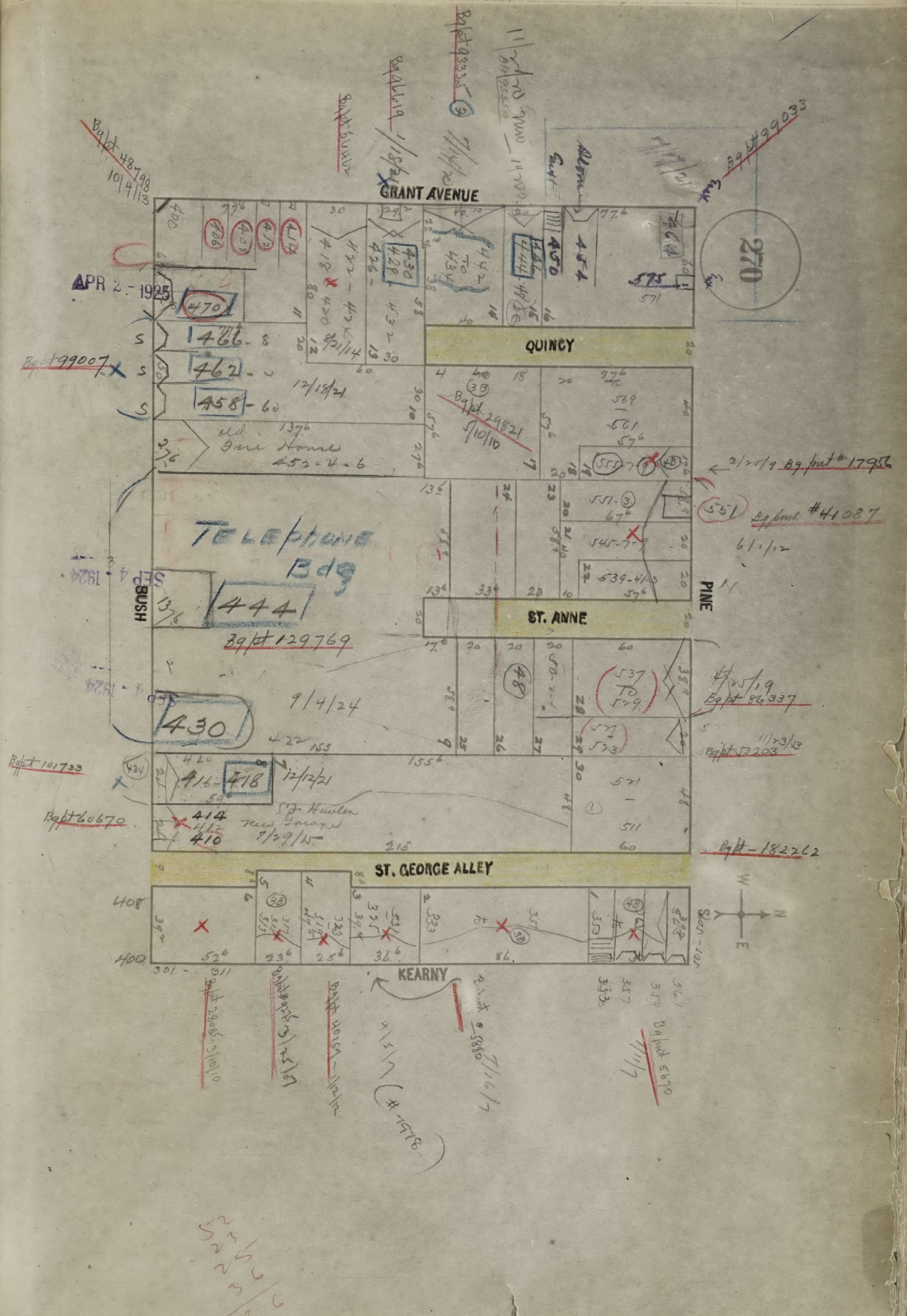
270
GRANT AVENUE
QUINCY
ST. ANNE
PINE
BUSH
ST. GEORGE ALLEY
KEARNY
APR 2 - 1925
SEP 4 - 1924
TELEPHONE Bdg
444
Bg pt 129769
430
9/4/24
470
466 - 8
462 - 4
458 - 60
12/15/21
old Fire House 452-4-6
406 408 412 414
418 - 420 - 422 - 424
8/21/14
430 428 426 - 432
442 To 434
450 444 446 448
454
464
575
571
Bg pt 29821 5/10/10
539 - 561
3/25/19 Bg pmt # 17956
551 Bg pmt # 41087 6/1/12
551-3
545-7-9
539-41-3
537 To 529
523 - 527
4/25/19 Bg pt 86337
11/23/13 Bg pt 53203
521 - 511
Bg pt - 182262
416 - 418
12/12/21
414 412 410
S. J. Hurlon new Garage 7/29/15
Bg pt 101733
Bg pt 60670
Bg pt 99007
Bg pt 48798 10/4/13
Bg pt 64442
Bg pt 96619 1/18/24
Bg pt 93335 7/14/20
11/27/20 Bg pt 95550 Perm 14700
11/17/21 Bg pt # 99033
301 - 311
Bg pt 28085 3/10/10
Bg pt # 9275 3/25/07
Bg pt 40159 - 1/12/12
4/5/17 (# 1978)
Bg pmt # 5880 7/16/17
Bg pmt 5670 7/11/17
333 357 359 361
W N E S

5 2 3
2 2 5
2 3 6
13 6

OFFICIAL COPY
SAN FRANCISCO DEPARTMENT OF BUILDING INSPECTION

88 10
24 4
113

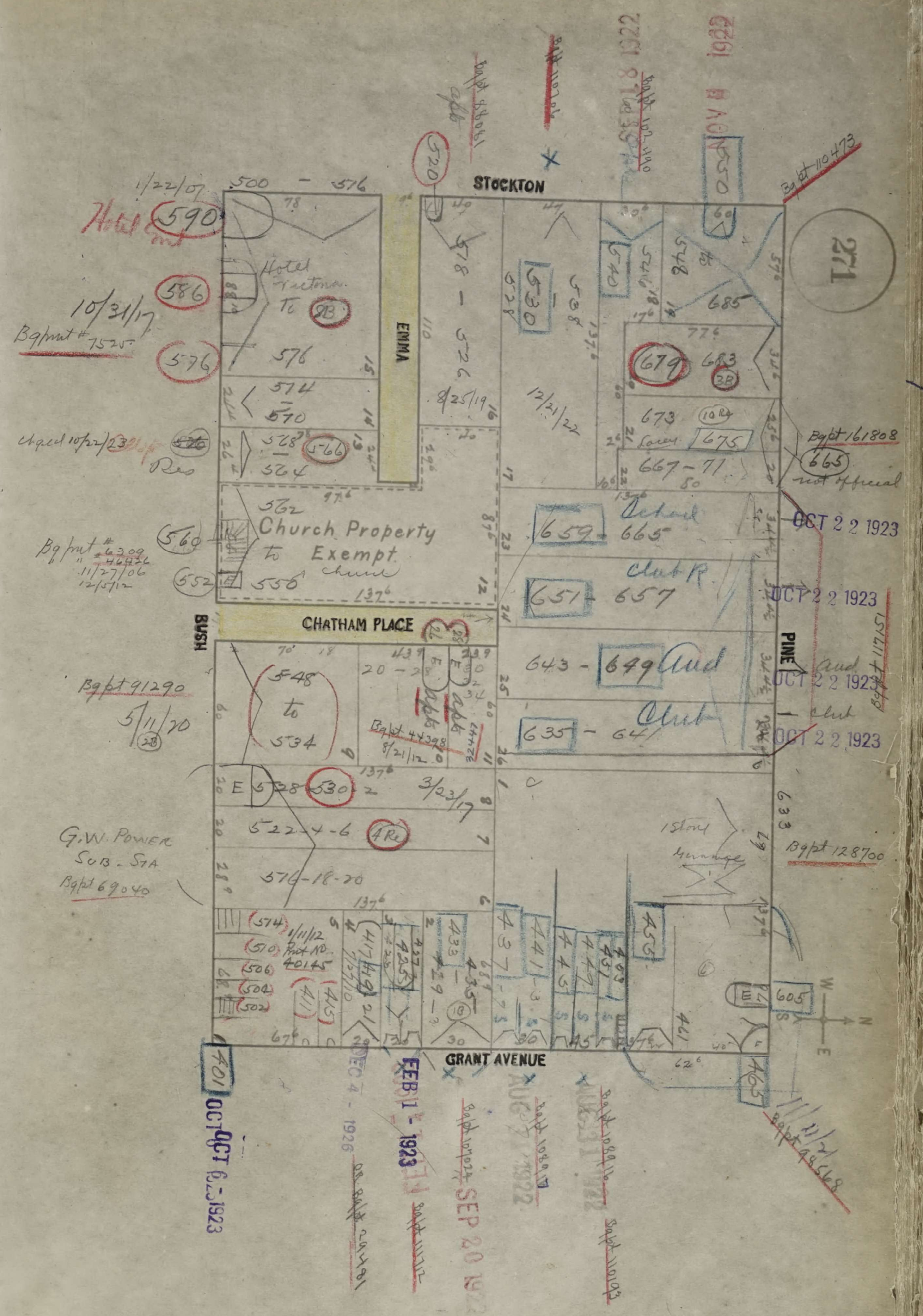
271
STOCKTON
EMMA
BUSH
CHATHAM PLACE
PINE
GRANT AVENUE
1/22/07 500 - 576
Hotel
590
586
576
Hotel Victoria
10/31/17
Bg pmt # 7525
574
570
528
524
566
Aped 10/22/23
Res
562
Church Property to Exempt
560
552
556
Bg pmt # 6309
11/27/06
578 - 526
8/25/19
12/21/22
530
540
548
550
685
679
683
673
675
667-71
665
Bg pt 161808
not official
659 - 665
School
651 - 657
Club R.
643 - 649 Aud
635 - 641 Club
OCT 22 1923
Bg pt 91290
5/11/20
548 to 534
Bg pt 44298
8/21/12
E 528 530
3/23/17
522-4-6
516-18-20
G.W. Power Sub-Sta
Bg pt 69040
1 story Garage
Bg pt 128700
1/11/12
Pmt No. 40145
417-19
423-5
433 - 435
437
441
445
449
455
605
465
401
OCT 6 1923
DEC 4 1926
FEB 1 1923
AUG 31 1922
SEP 20 1922
NOV 8 1922
OCT 18 1922
Bg pt 110473
Bg pt 49568
W N E S

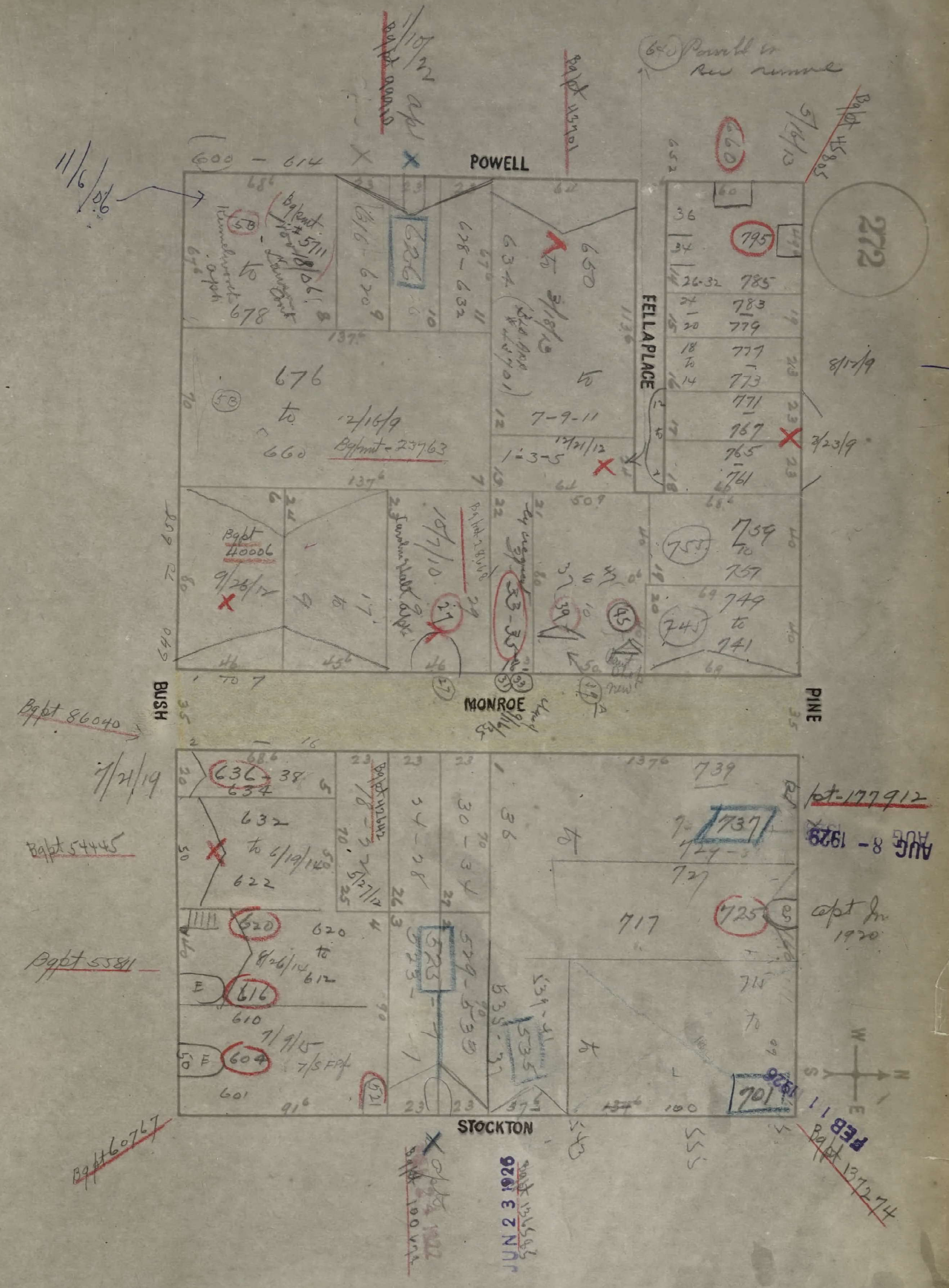
272
POWELL
FELLA PLACE
BUSH
MONROE
PINE
STOCKTON
600 – 614
676 to 660
12/16/9
Bg pmt 27763
785
783
779
777
773
771
767
765
761
795
759 to 757
749 to 741
755
745
739
737
727
717
725
715
701
636–38
632 to 622
620 to 612
616
610
604
601
Bg pt 86040
Bg pt 5445
Bg pt 5581
Bg pt 60747
Bg pt 177912
Bg pt 137274
apt. Jn 1920
AUG 8 - 1929
FEB 11 1926
JUN 23 1926
9/26/12
10/7/10
11/6/06
1/21/19
6/18/14
7/9/15
2/23/9
8/12/9
N
S
E
W

SAN FRANCISCO DBI DEPARTMENT OF BUILDING INSPECTION
OFFICIAL COPY

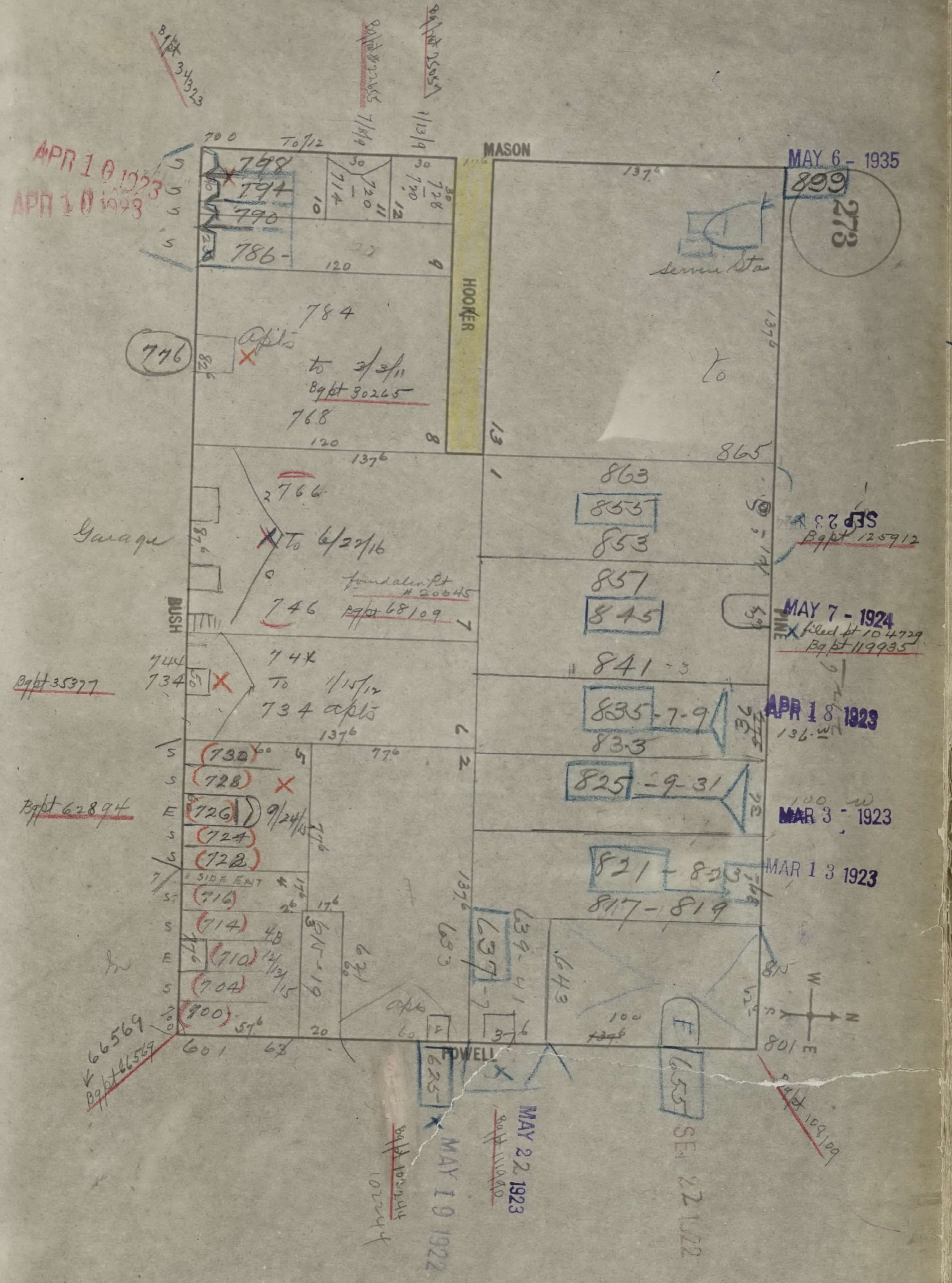
MASON
HOOKER
BUSH
POWELL
PINE
278
MAY 6 - 1935
829
APR 1 0 1923
APR 1 0 1923
798
794
790
786
784
apts
776
To 3/3/11
Bg pt 30265
768
766
To 6/27/16
Garage
746
Bg pt 68109
744
734
To 1/15/12
734 apts
Bg pt 35377
730
728
726
724
722
716
714
710
704
900
Bg pt 62894
9/24/15
SIDE ENT
601
66569
Bg pt 66569
865
863
855
853
857
845
841
835-7-9
833
825-9-31
821-823
817-819
643
639-41
637
625
655
serv sta
SEP 23
Bg pt 125912
MAY 7 - 1924
filed pt 104729
Bg pt 119935
APR 1 8 1923
MAR 3 - 1923
MAR 1 3 1923
MAY 10 1922
MAY 22 1923
SEP 22 1922
Bg pt 102244
801 E
137⁶
120
W
N
E

53
28
56
34
167

53.4

30
3
3

30
47
4
4.5
163

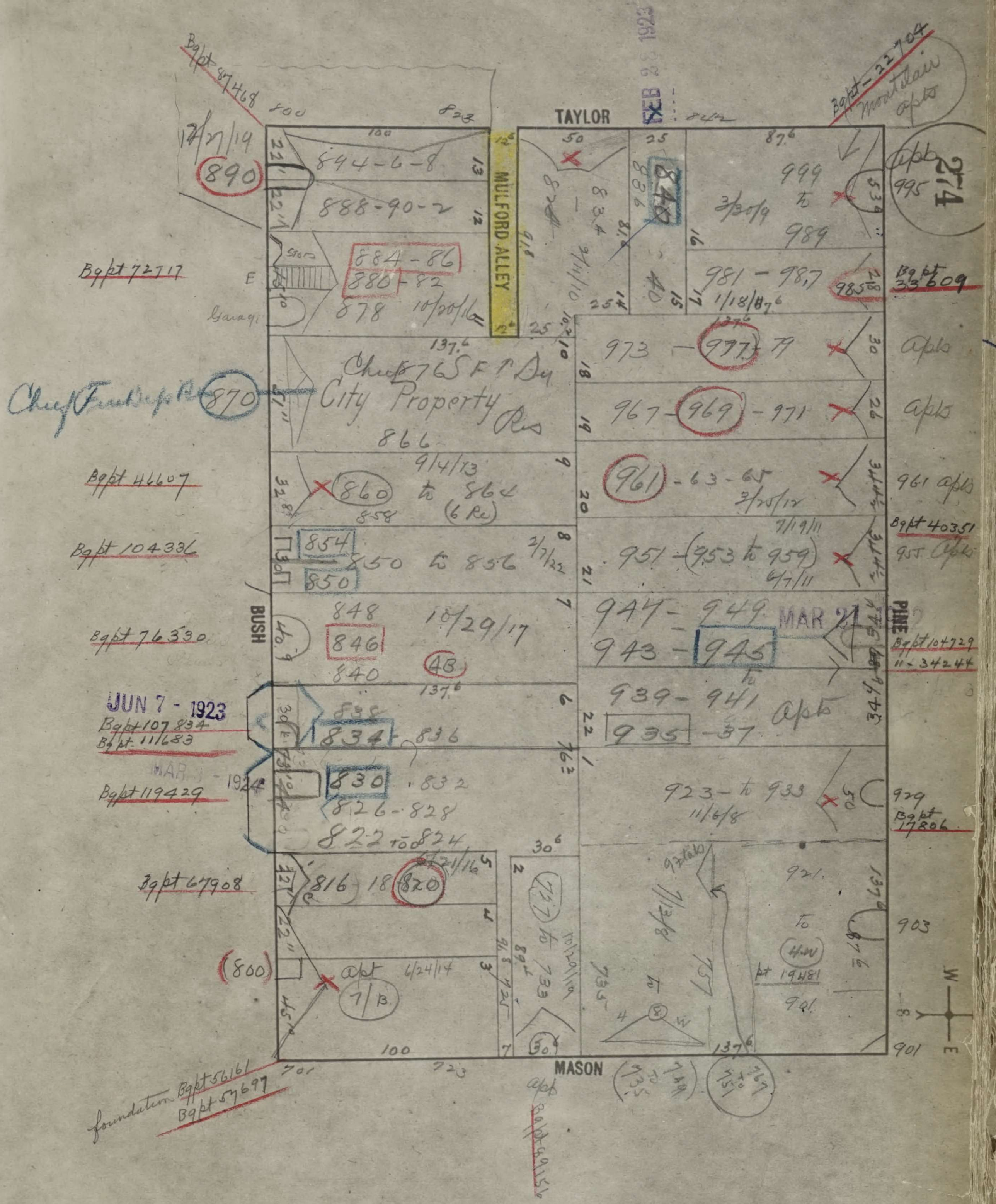
274
TAYLOR
MULFORD ALLEY
PINE
MASON
BUSH
FEB 23 1923
Bgpt 47468
12/7/19
890
844-6-8
888-90-2
Bgpt 72717
884-86
880-82
878
10/20/16
Garage
Chief F. D. Res 870
Chief 765 F P Dy
City Property
866
Res
Bgpt 46607
860 to 864
9/4/13
858
(6 Rs)
Bgpt 104336
854
850 to 856
850
2/7/22
Bgpt 76330
848
846
840
10/29/17
48
JUN 7 - 1923
Bgpt 107834
Bgpt 111683
834
836
MAR 1924
Bgpt 119429
830
832
826-828
822 to 824
Bgpt 67908
816 18 820
3/21/16
800
apt
7/B
4/24/14
foundation Bgpt 56161
Bgpt 57697
701
723
100
Bgpt 22704
Mordecai apts
apt 995
999 to 989
3/31/19
840
981 - 987
1/18/1876
985
Bgpt 33609
973 - 977 - 79
apts
967 - 969 - 971
apts
961 - 63 - 65
3/25/12
961 apts
951 - 953 to 959
7/19/11
6/7/11
Bgpt 40351
955 apts
944 - 949
943 - 945
MAR 24
Bgpt 104929
11-34244
939 - 941
935 - 37
apts
923 - to 933
11/6/8
929
Bgpt 17806
921
to
400
Bgpt 19481
921
903
901
727 to 733
10/29/19
735
737
735
MASON
apt
Bgpt 49156

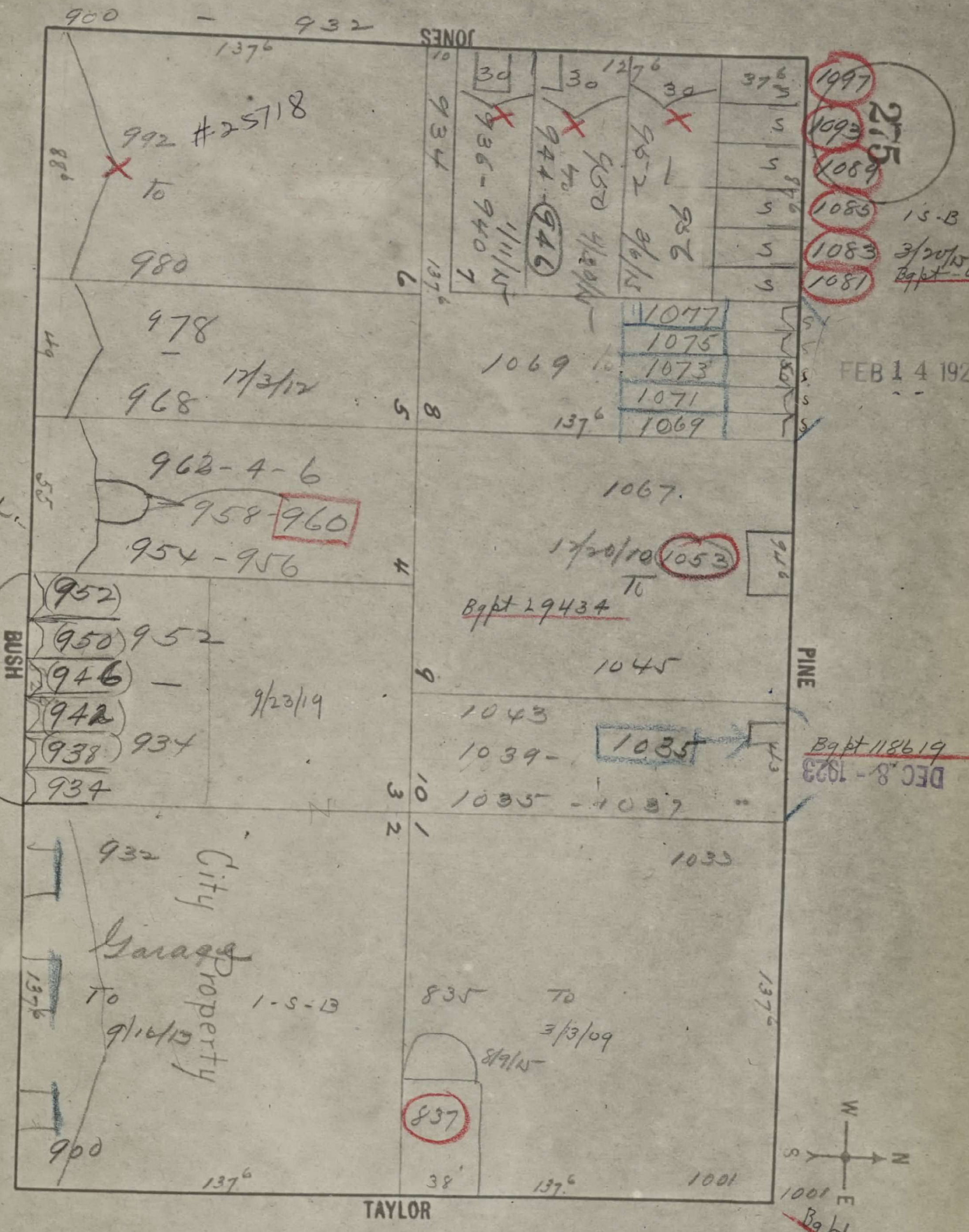
900 – 932
JONES
137⁶
992 #25718
to
980
978
968
17/3/12
962-4-6
958-960
954-956
952
950 952
946
942
938 934
934
9/23/19
932
City Property
Garage
To
9/16/13
1-S-13
900
137⁶
TAYLOR
38
835
To
3/3/09
8/9/15
837
1001
1033
1035 - 1037
1039 -
1035
1043
1045
Bgpt 29434
17/20/10 1053
To
1067.
1069
1077
1075
1073
1071
1069
934
936-940
11/11/12
944-946
950
4/20/14
952-
3/9/12
1097
1093
1089
1085
1083
1081
275
PINE
BUSH
W
S
N
E
1001

Bgpt 42234

9/28/17
Church
Bgpt 78494

Aronson
Bgpt 88575

IS-B
3/20/15
Bgpt 60697

FEB 14 1922

Bgpt 118619
DEC 8 - 1923

Bgpt 49302-7
alt – " " 98557

Bgpt 21822

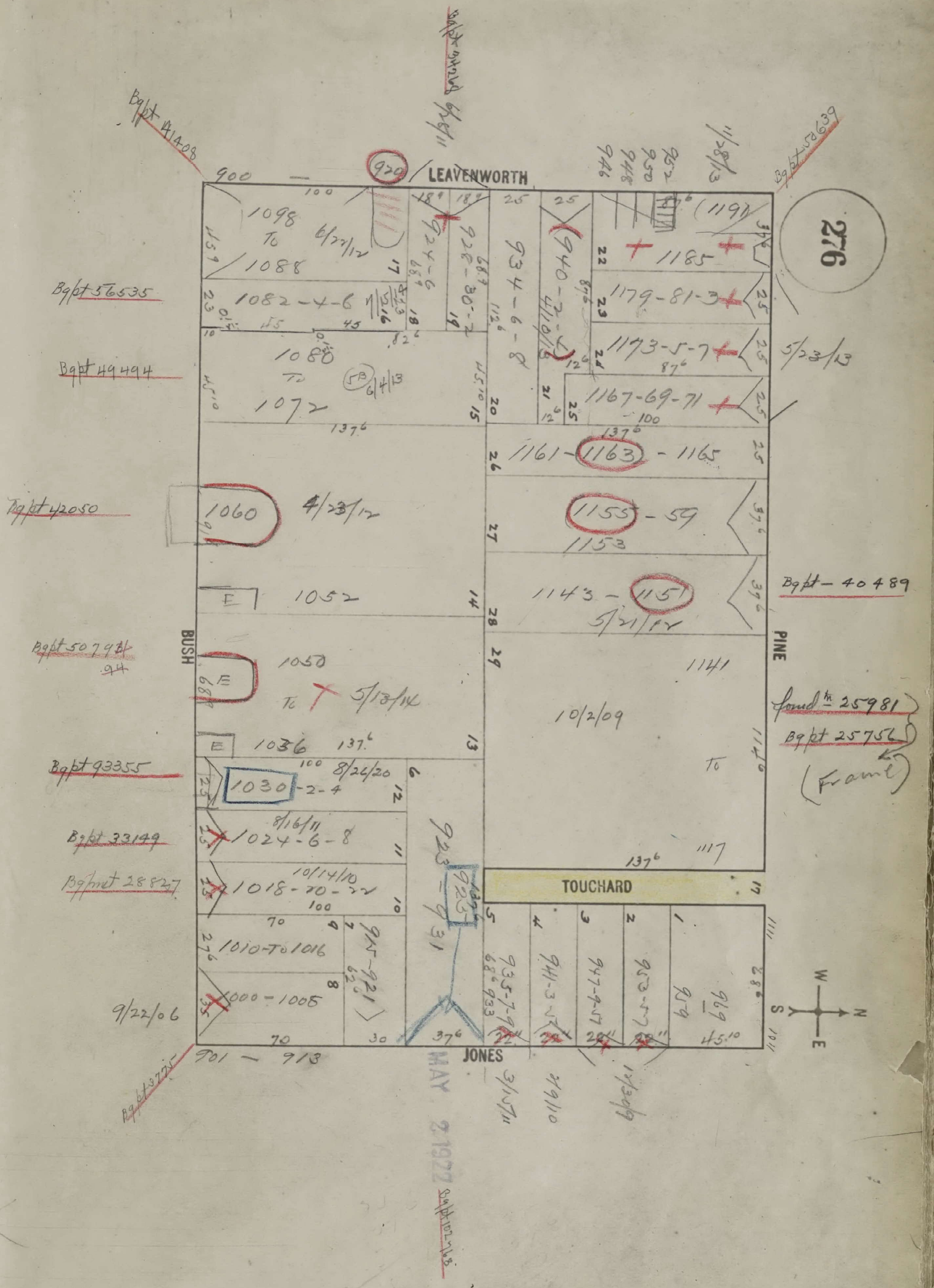
276
LEAVENWORTH
BUSH
PINE
JONES
TOUCHARD
W
N
E
S
900
920
100
1098 To 1088
6/27/12
924-6
928-30-2
934-6-8
940-2-4
4/10/11
946
948
950
952
(1191)
1185
1179-81-3
1173-5-7
1167-69-71
1161-1163-1165
1155-59
1153
1143-1151
5/21/12
1141
10/2/09
To
1117
1082-4-6
7/15/13
1080 To 1072
5B
6/4/13
1060
4/23/12
1052
1050 To
5/13/14
1036
1030-2-4
8/24/20
1024-6-8
8/16/11
1018-20-22
10/14/10
1010-To 1016
1000-1008
915-921
923-9-31
935-7-9
941-3-5
947-9-51
953-57
959
969
901 - 913
9/22/06
11/28/13
5/23/13
3/15/11
2/9/10
12/30/09
Bgpt 41408
Bgpt 54269
Bgpt 58639
Bgpt 56535
Bgpt 49494
Bgpt 42050
Bgpt 50794
94
Bgpt 93355
Bgpt 33149
Bgpmt 28827
Bgpt 3775
Bgpt 40489
found 25981
Bgpt 25756
(Frame)
Bgpt 102763
MAY 2 1922
137⁶
87⁶
37⁶
45¹⁰
E

SAN FRANCISCO DEPARTMENT OF BUILDING INSPECTION
OFFICIAL COPY

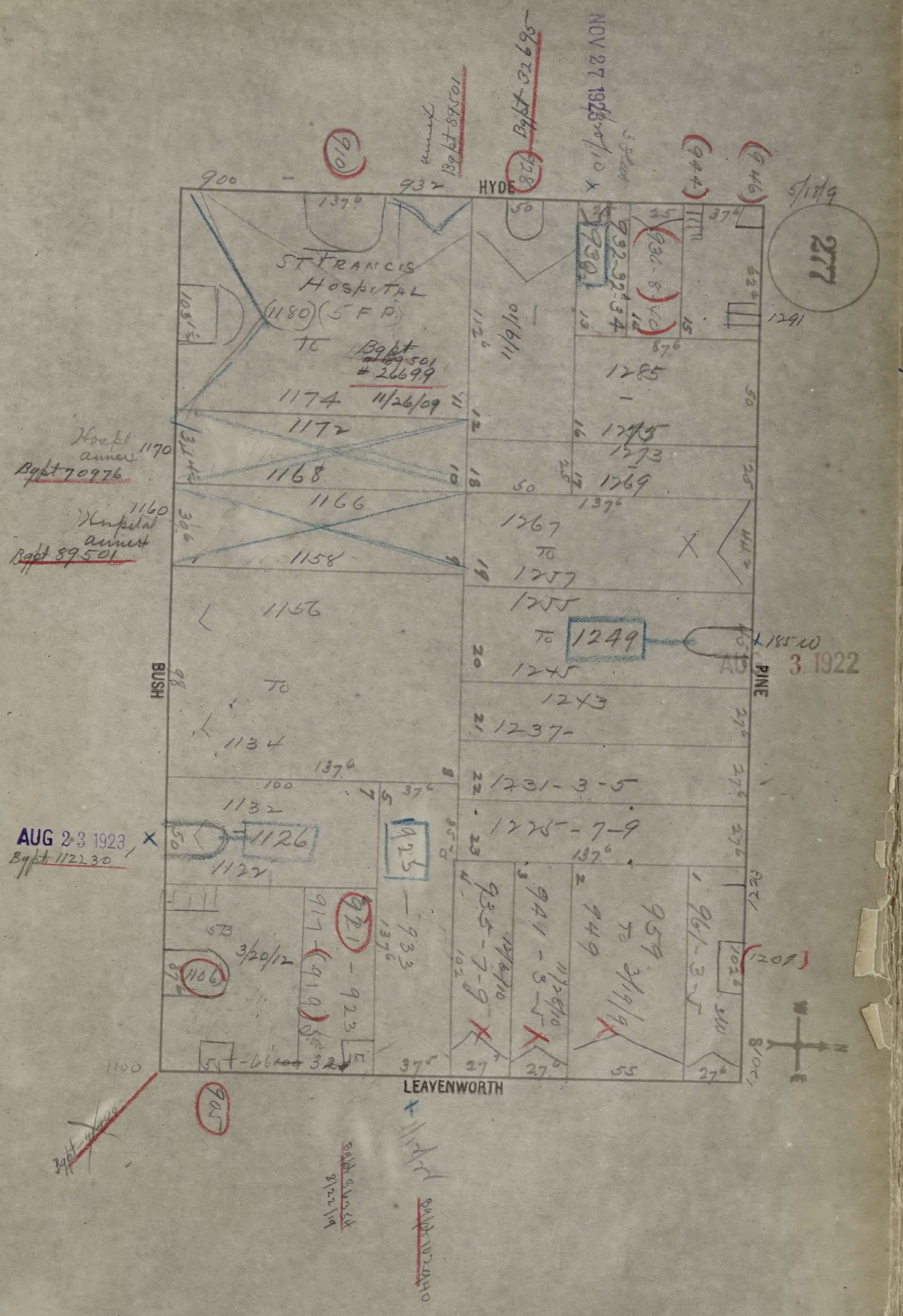
277
HYDE
PINE
LEAVENWORTH
BUSH
ST FRANCIS HOSPITAL
(1180) (5 F P)
Bgpt 26699
11/26/09
1174
1172
1168
1166
1158
1156
TO
1134
1132
1126
1122
1106
1100
900
932
910
928
944
946
Bgpt 89501
Bgpt 32695
NOV 27 1923
Hospt annex Bgpt 70976
1170
1160
Hospital annex Bgpt 89501
AUG 23 1923
Bgpt 112230
1285
1275
1273
1269
1267 TO 1257
1255 TO 1249
1245
1243
1237
1231-3-5
1225-7-9
AUG 3 1922
1241
5/1/19
959 TO 949
961-3-5
944-3-5
935-7-9
921-933
917-(919)-923
3/20/12
905
(209)
LEAVENWORTH
137 6
Bgpt 112040

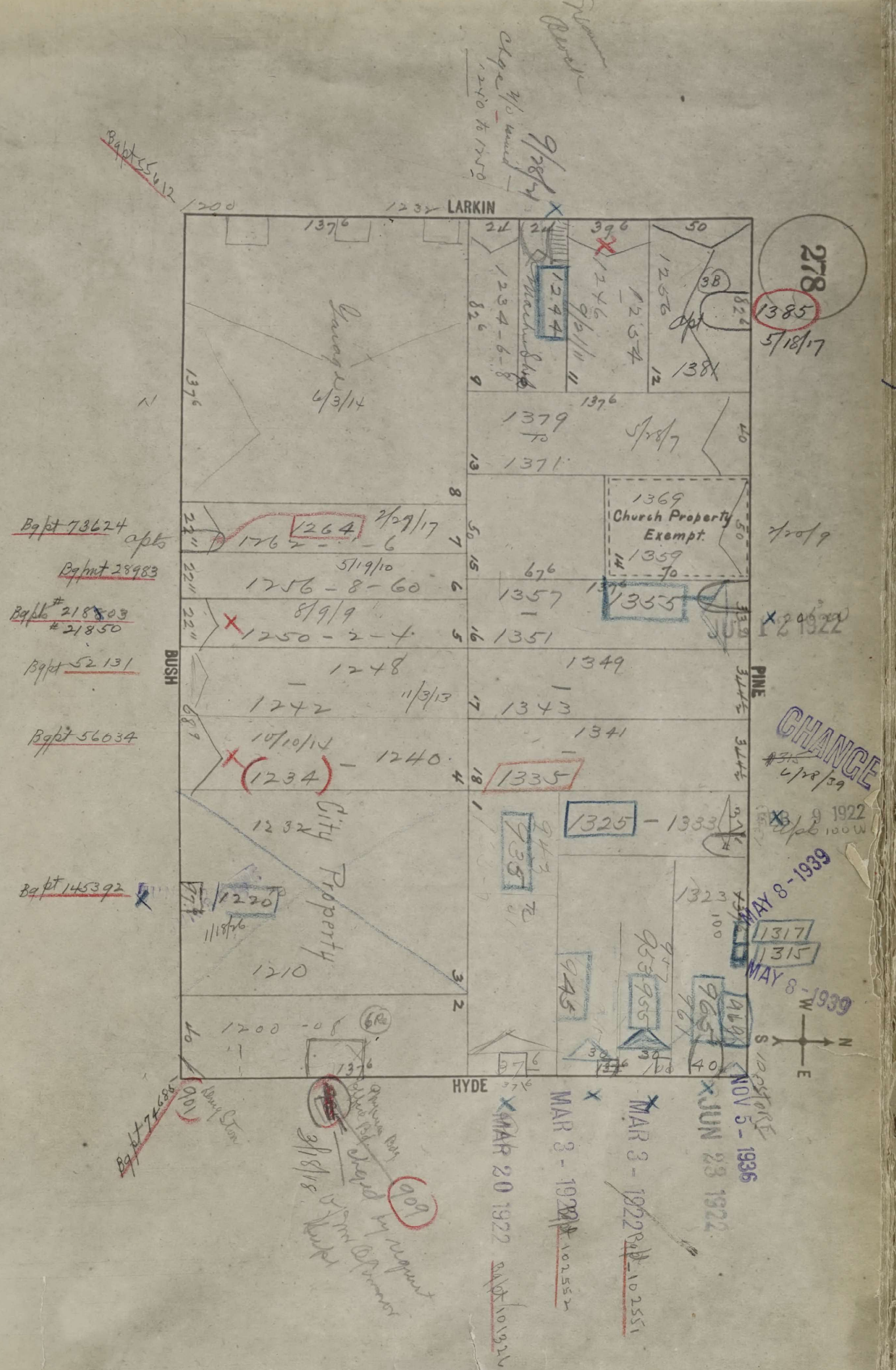
278
1385
5/18/17
LARKIN
PINE
HYDE
BUSH
Church Property Exempt.
1369
1359
Garage
6/3/14
City Property
1379 to 1371
1357
1355
1351
1349
1343
1341
1335
1325 - 1333
1323
1317
1315
1264
1262 - 4 - 6
1256 - 8 - 60
1250 - 2 - 4
1248
1242
1240
1234
1232
1220
1210
1200 - 06
1244
1234-6-8
1246
1254
1256
Bg pt 73624 apts
Bg pt 28983
Bg pt 21803 # 21850
Bg pt 52131
Bg pt 56034
Bg pt 145392
Bg pt 74688
Bg pt 55412
5/19/10
8/9/9
11/3/13
10/10/14
2/27/17
11/18/26
CHANGE
6/28/39
MAY 8 - 1939
JUL 12 1922
FEB 9 1922
MAR 20 1922
MAR 3 - 1922
JUN 23 1922
NOV 5 - 1936
909
945
955
965
969
735

OFFICIAL COPY
SAN FRANCISCO
DBI
DEPARTMENT OF
BUILDING INSPECTION

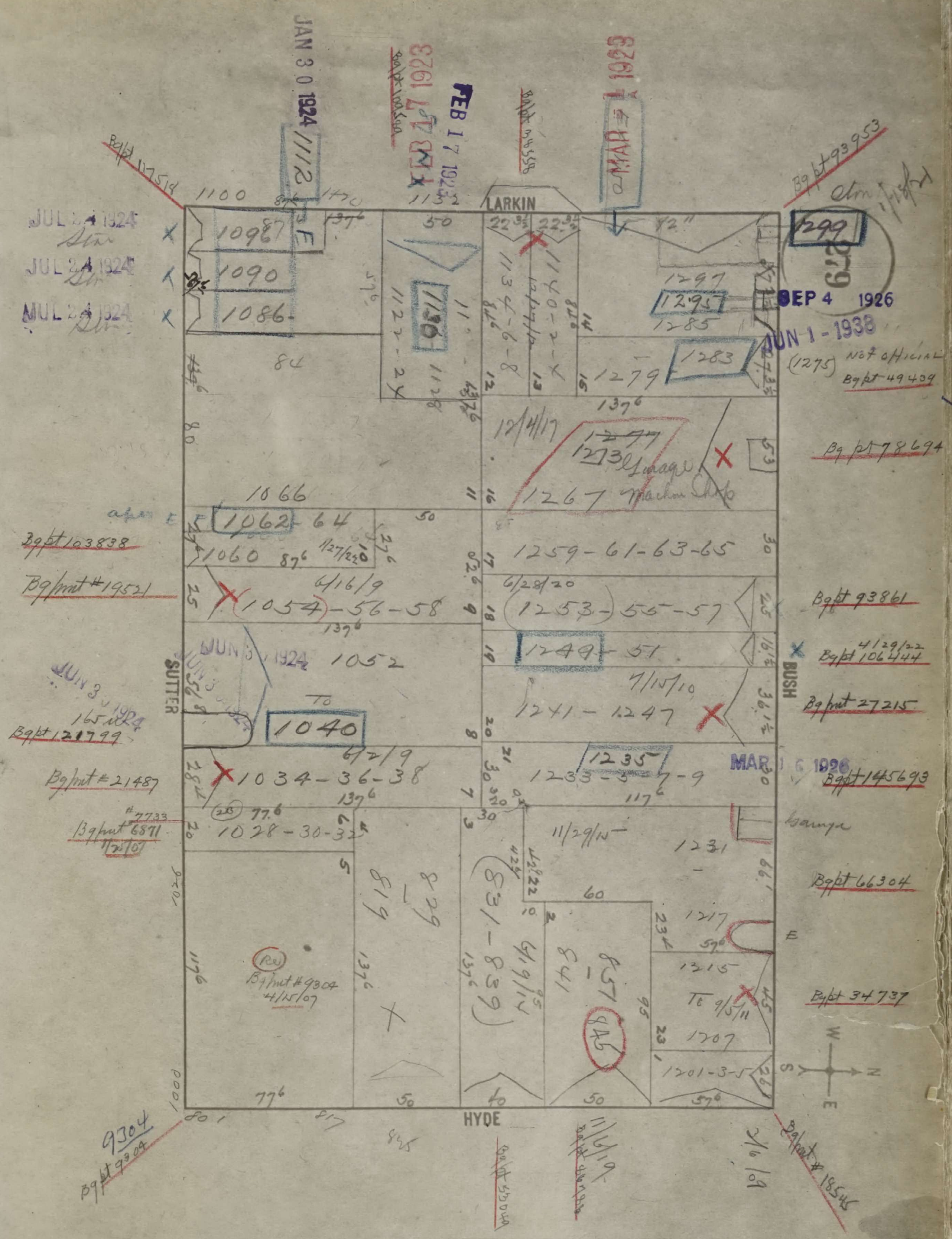
LARKIN
SUTTER
BUSH
HYDE
JAN 30 1924 1112
FEB 17 1923
MAR 1 1923
JUL 24 1924
JUN 3 1924
SEP 4 1926
JUN 1 1938
MAR 16 1926
1100
1098
1090
1086
1066
1062 - 64
1060
1054 - 56 - 58
1052
1040
1034 - 36 - 38
1028 - 30 - 32
1136
1134 - 6 - 8
1140 - 2 - X
1127 - 2 X
1299
1297
1295
1285
1283
1279
(1275) Not official
1277
1273 Garage
1267 Machine Shop
1259 - 61 - 63 - 65
1253 - 55 - 57
1249 - 51
1241 - 1247
1235
1233 - 5 - 7 - 9
1231
1217
1215
1207
1201 - 3 - 5
819
829
831 - 839
841
857
845
Bg pt 93953
Bg pt 49409
Bg pt 78694
Bg pt 93861
Bg pt 106444
Bg pt 27215
Bg pt 145693
Bg pt 66304
Bg pt 34737
Bg pmt # 18546
Bg pt 103838
Bg pmt # 19521
Bg pt 121799
Bg pmt # 21487
Bg pmt 6871
Bg pmt # 9304 4/15/07
9304
Garage
Ctm

SAN FRANCISCO DBI DEPARTMENT OF BUILDING INSPECTION
OFFICIAL COPY

74
36
110

63
74
137

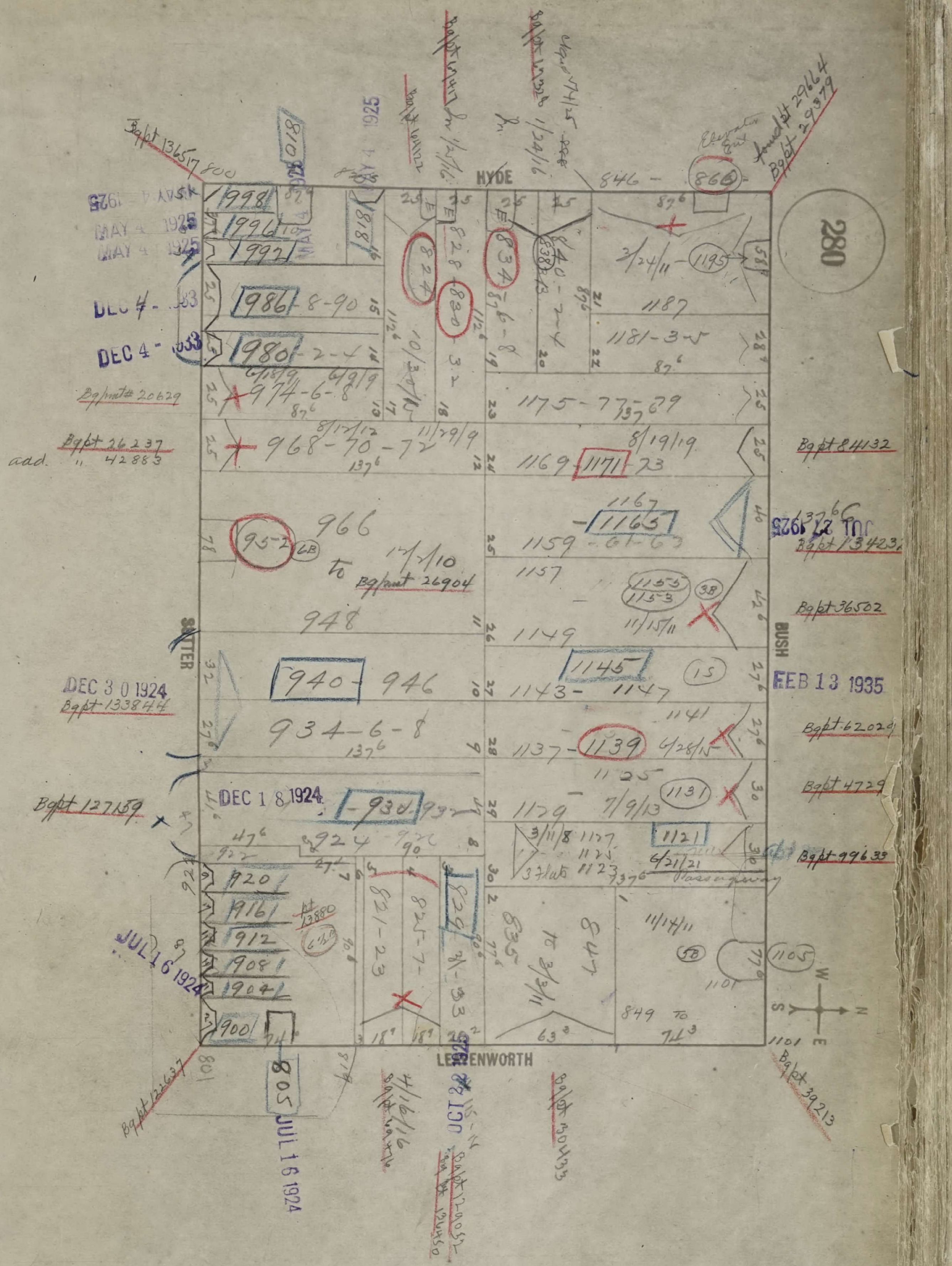
280
HYDE
BUSH
LEAVENWORTH
SUTTER
W
N
S
E
1998
1996
1992
1986 8-90
1980 2-4
974-6-8
968-70-72
966
952
948
940
946
934-6-8
930
924
920
916
912
908
904
900
801
805
821-23
825-7-
829
831-33
835
849 to
847
1101
1105
1121
1123
1125
1127
1129
1131
1137-
1139
1141
1143-
1145
1147
1149
1153
1155
1157
1159-61-63
1165
1167
1169-
1171
73
1175-77-79
1181-3-5
1187
1195
846-
866
834
838
840
830
828
824
818
810
DEC 4 - 1933
MAY 4 - 1925
DEC 3 0 1924
DEC 1 8 1924
JUL 16 1924
JUL 27 1925
FEB 13 1935
OCT 26
Bgpt 13651
Bgpt 26237
Bgpt 84132
Bgpt 13423
Bgpt 36502
Bgpt 62020
Bgpt 4729
Bgpt 99633
Bgpt 39213
Bgpt 133844
Bgpt 127159
Bgpt 122637
Bgpt 30433
Bgpt 29379
Bgpt 26904
Bgpermit 20629
add. 42883

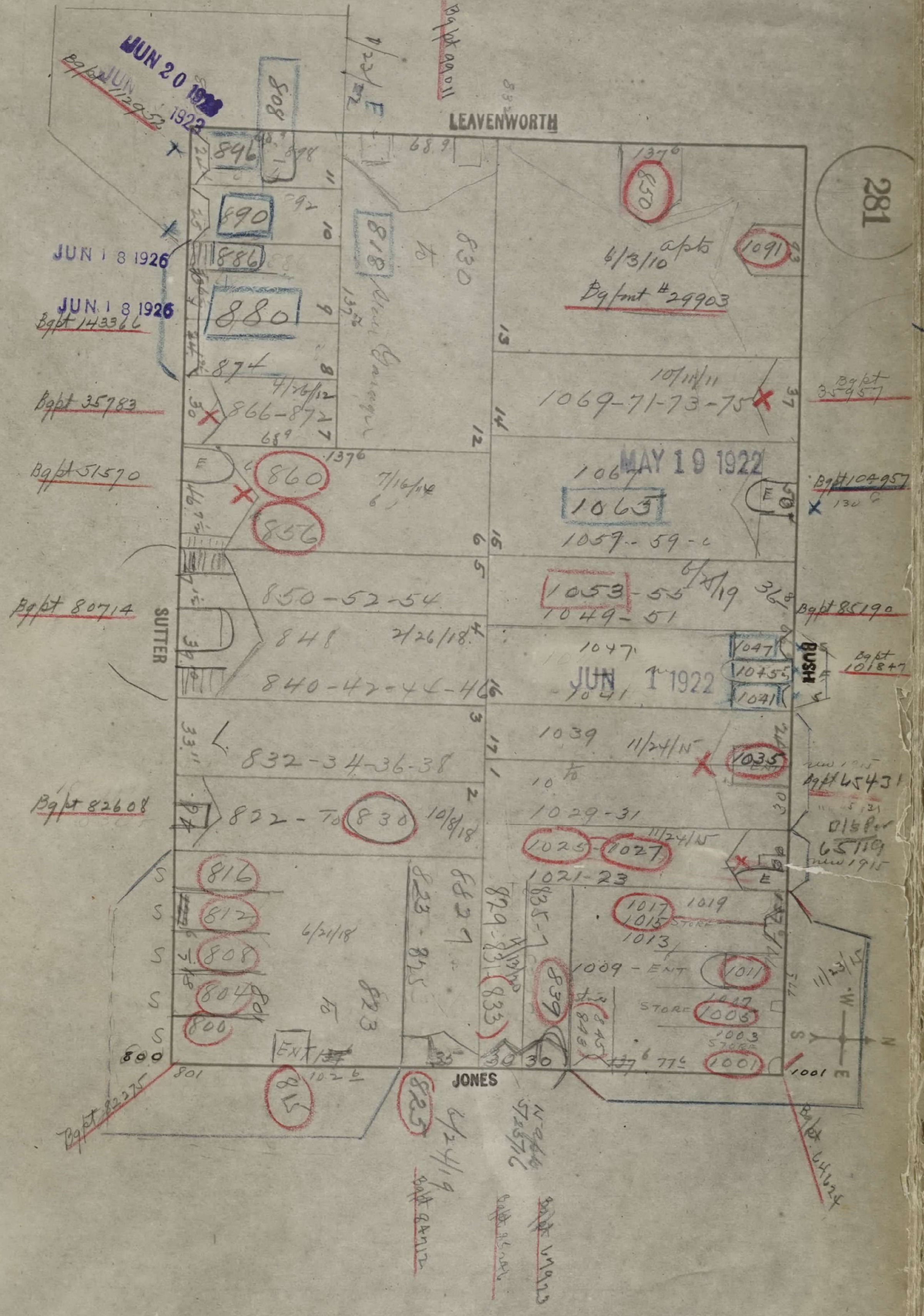
LEAVENWORTH
SUTTER
BUSH
JONES
JUN 20 1928
JUN 1922
JUN 18 1926
JUN 18 1926
MAY 19 1922
JUN 1 1922
Bgpt 143386
Bgpt 35783
Bgpt 51570
Bgpt 80714
Bgpt 82608
Bgpt 82375
Bgpt 29903
Bgpt 32957
Bgpt 104957
Bgpt 85190
Bgpt 101847
Bgpt 65431
896
890
886
880
874
866-872
860
856
850-52-54
848
840-42-44-46
832-34-36-38
822 - To 830
816
812
808
804
800
801
815
823
823 - 845
829-831
833
835-7
839
830
818
808
1091
1069-71-73-75
1067
1063
1059-59-c
1053-55
1049-51
1047
1045
1041
1039
1035
1029-31
1025
1027
1021-23
1017
1015
1019
1013
1009 - ENT
1011
1005
1003
1001
6/3/10 apts
10/18/11
4/26/12
7/16/14
2/26/18
11/24/15
10/8/18
6/21/18
11/23/15
6/24/19
137 6
68 9
77 6
S
W
N
E

OFFICIAL COPY
SAN FRANCISCO DBI DEPARTMENT OF BUILDING INSPECTION

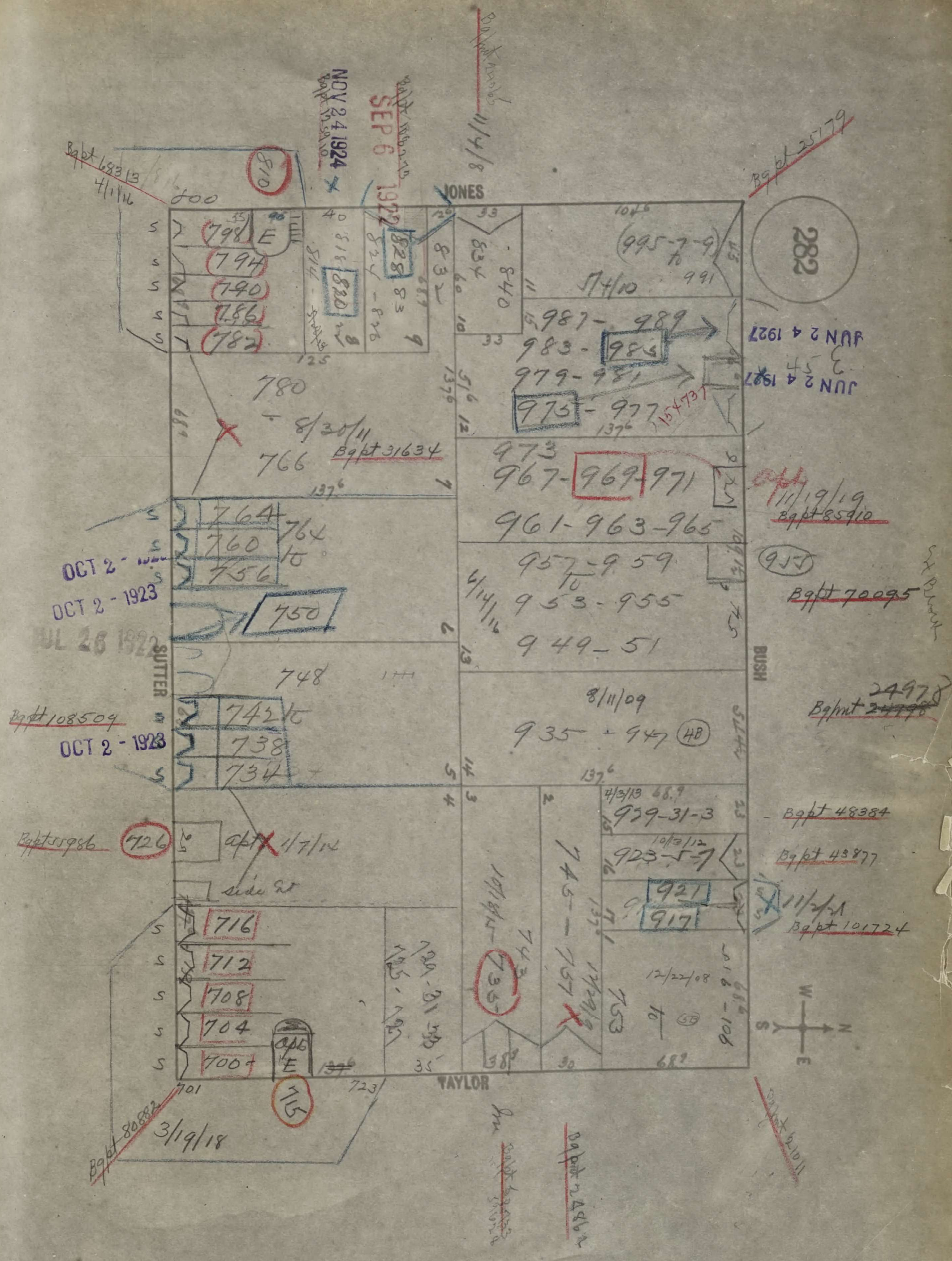
282
JONES
SUTTER
BUSH
TAYLOR
W
S
N
E
Bgpt 68313
4/1/16
800
810
NOV 24 1924
Bgpt 112910
SEP 6 1922
Bgpt 108270
Bgpt 44065
11/4/18
Bgpt 25179
798
E
794
790
786
782
820
828
814-818
824-826
832
834-840
125
137⁶
780
8/30/11
766
Bgpt 31634
995-7-9
991
5/4/10
987-989
983-985
979-981
975-977
154737
JUN 2 4 1927
973
967-969-971
apt
11/19/19
Bgpt 85910
961-963-965
957-959
953-955
949-51
6/14/16
955
Bgpt 70095
764
760
756
750
OCT 2 - 1923
OCT 2 - 1923
JUL 26 1922
748
742
738
734
Bgpt 108504
OCT 2 - 1923
8/11/09
935-947
Bgpt 24978
4/3/13
939-31-3
Bgpt 48384
10/3/12
923-5-7
Bgpt 43877
921
917
11/2/21
Bgpt 101724
726
Bgpt 55986
apt 1/7/12
side st
716
712
708
704
700
Apt
E
715
701
723
3/19/18
Bgpt 80882
725-729-731-733
743
735
745-757
753
12/22/08
901-916
Bgpt 24962
Bgpt 62011

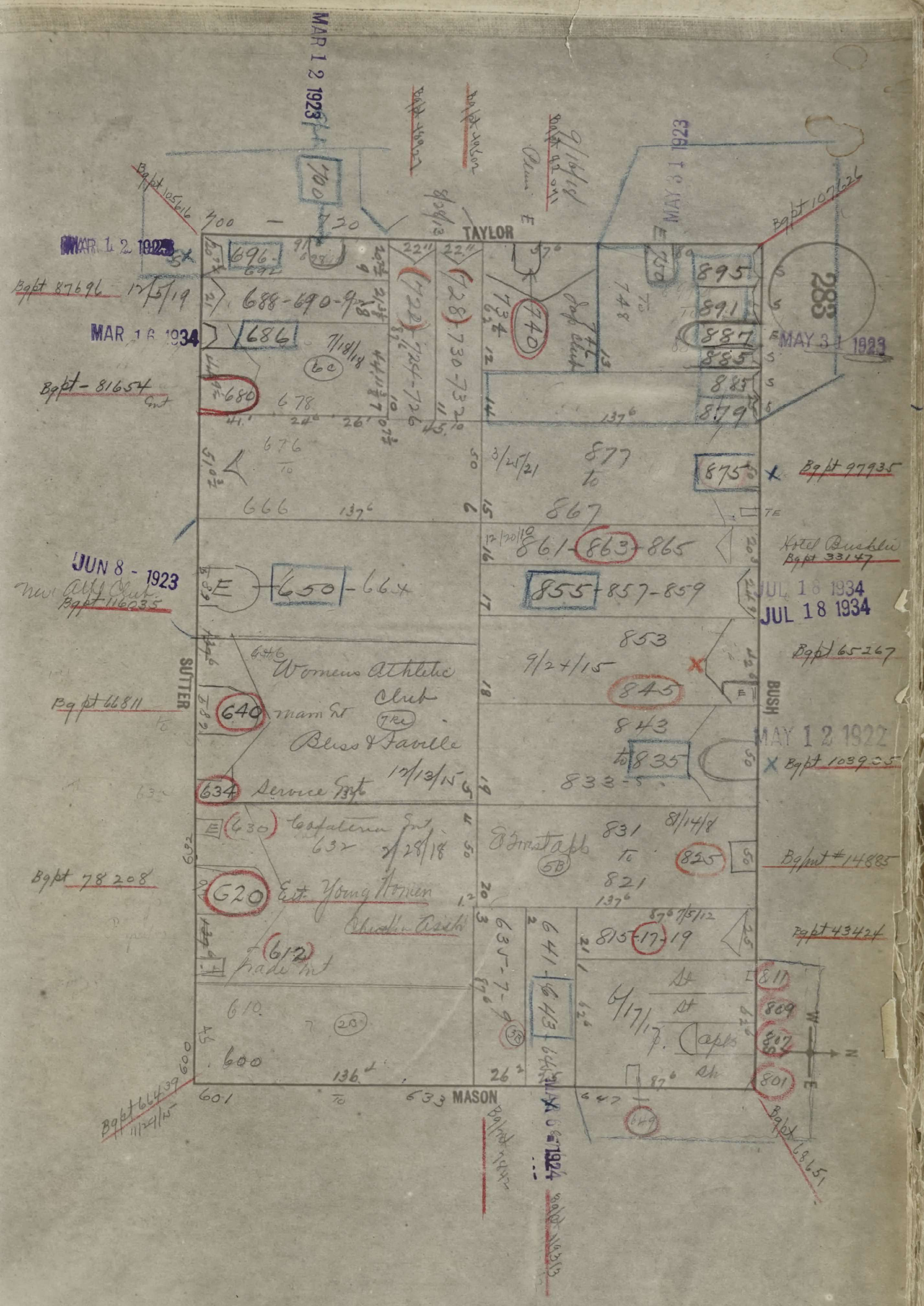
TAYLOR
SUTTER
BUSH
MASON
MAR 1 2 1923
MAR 16 1934
JUN 8 - 1923
MAY 3 1 1923
JUL 18 1934
MAY 1 2 1922
288
700
696
688-690-92
686
680
678
676
666
650
646
640
634
630
632
620
612
610
600
601
633
635-7-9
641
643
647
722
724-726
728
730-732
734
740
748
895
891
887
885
883
879
877
867
875
861-863-865
855 857-859
853
845
843
835
833
831
821
825
815-17-19
811
809
807
801
Womens Athletic Club
Bliss & Faville
Service Gar
Cafeteria
Est. Young Women Christian Assn
Trade Mt
Hotel Buckley
Bgpt 87696
Bgpt 81654
Bgpt 66811
Bgpt 78208
Bgpt 66439
Bgpt 97935
Bgpt 33147
Bgpt 65267
Bgpt 103905
Bgpt #14885
Bgpt 43424
Bgpt 107626
Bgpt 66451
137⁶
136⁶
N
E
W

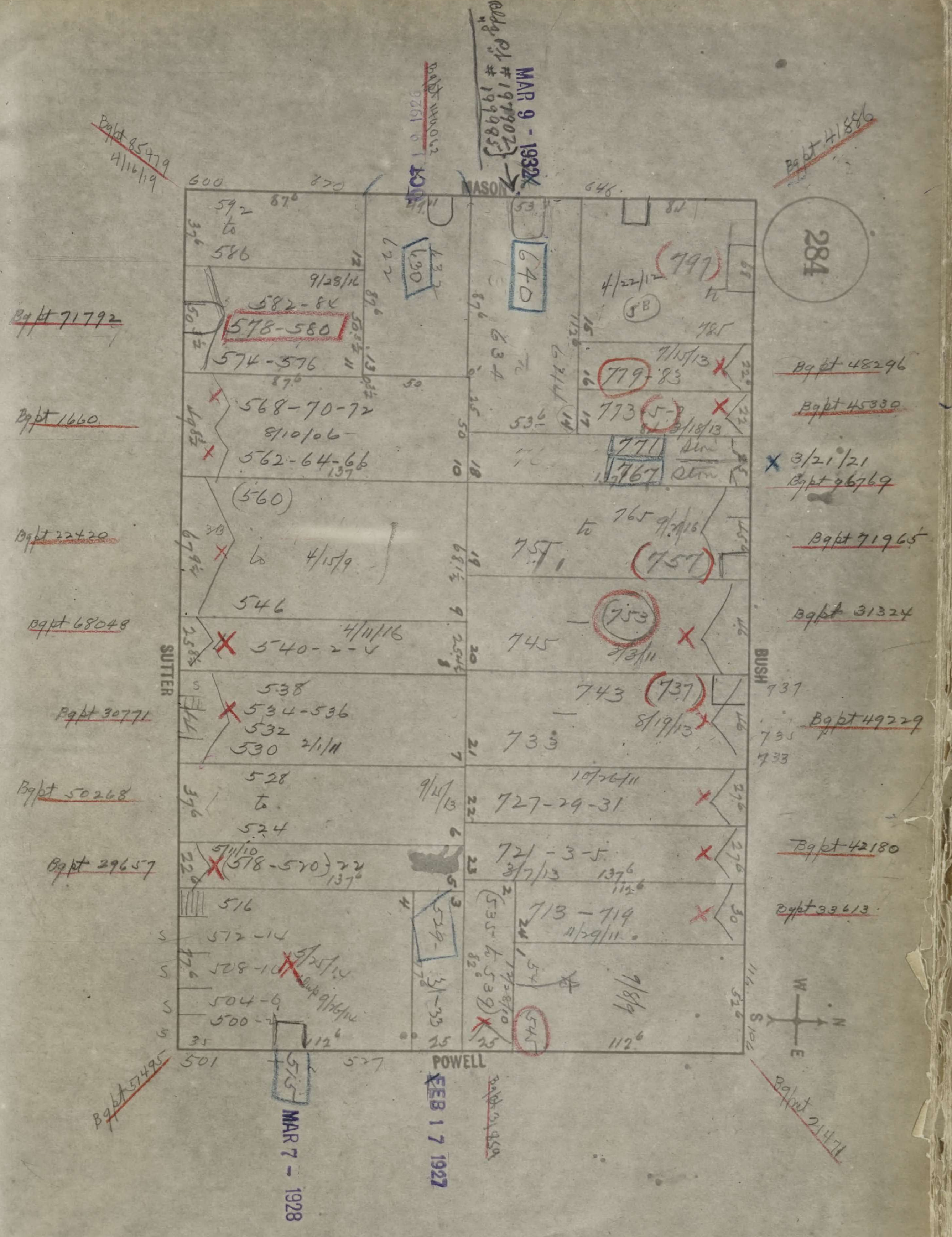
284
MASON
POWELL
SUTTER
BUSH
W
N
E
S
MAR 9 - 1932
Bldg. Pt. # 197907
# 199855
MAR 7 - 1928
FEB 1 7 1927
Bgpt 85479
4/16/19
Bgpt 41886
Bgpt 71792
Bgpt 1660
Bgpt 22420
Bgpt 68048
Bgpt 30771
Bgpt 50268
Bgpt 29657
Bgpt 57495
Bgpt 48296
Bgpt 45830
3/21/21
Bgpt 96769
Bgpt 71965
Bgpt 31324
Bgpt 49229
Bgpt 42180
Bgpt 39613
Bgpt 71471
500
501
577
648
592 to 586
9/28/16
582-84
578-580
574-576
568-70-72
8/10/06
562-64-66
(560)
to 4/15/9
546
4/11/16
540-2-4
538
534-536
532
530 2/1/11
528 to 524
9/1/13
5/11/10
(518-520)
516
512-14
508-10
504-6
500-
630
640
634
4/22/12
(797)
785
9/15/13
779-83
773
8/18/13
771
767
765 9/5/15
757
(757)
745
(753)
2/3/11
743
(737)
8/19/13
733
737
731
733
10/26/11
727-29-31
721-3-5
3/7/13
713-719
1/29/11
535 to 539
531-33
545
7/8/9

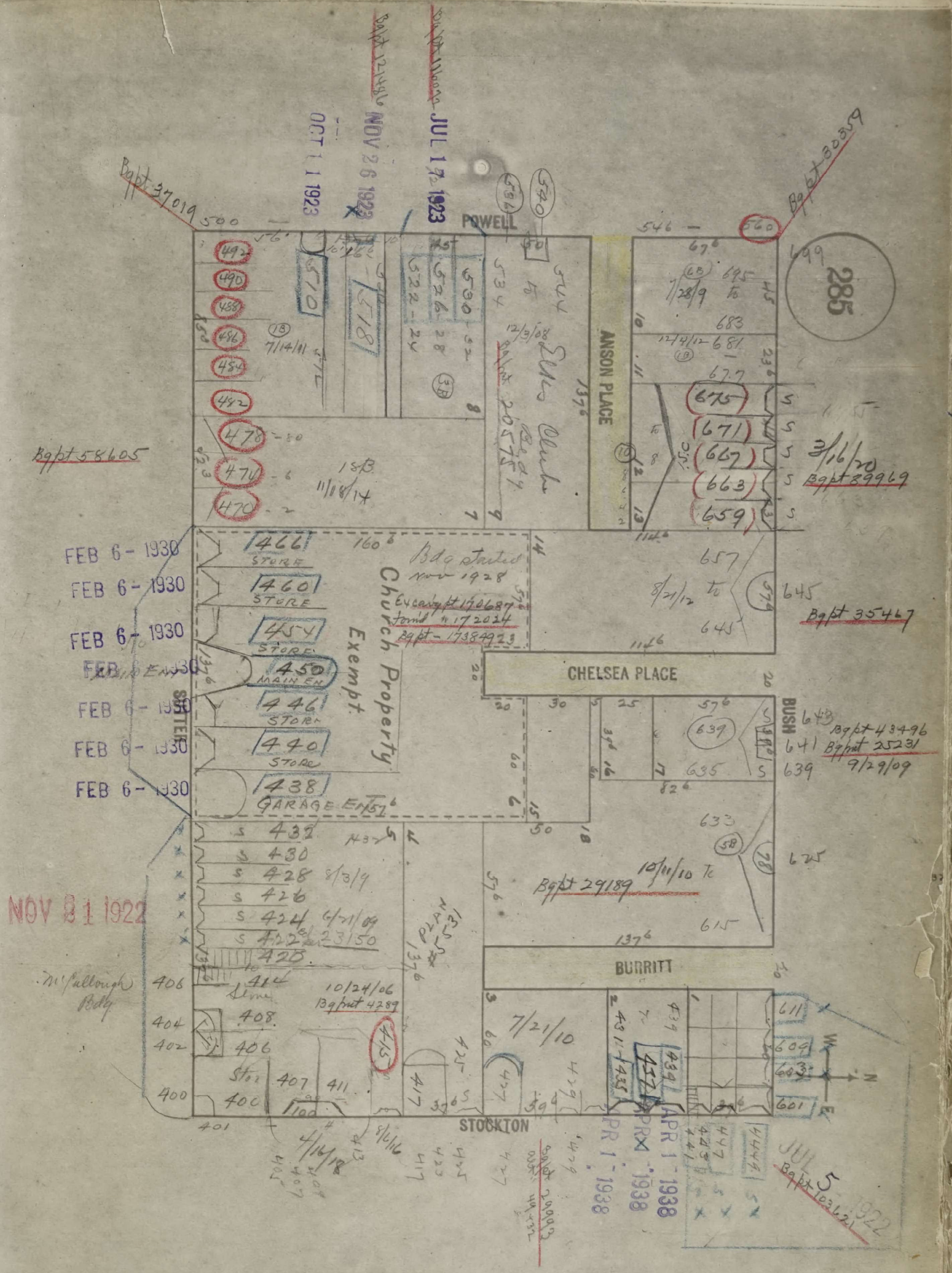
285
POWELL
ANSON PLACE
CHELSEA PLACE
BUSH
BURRITT
STOCKTON
SUTTER
Church Property
Exempt
Bldg started nov 1928
FEB 6 - 1930
NOV 21 1922
JUL 17 1923
NOV 26 1923
OCT 11 1923
APR 1 1938
JUL 5 1922
Bgpt 37019
Bgpt 58605
Bgpt 30359
Bgpt 29969
Bgpt 35467
Bgpt 43496
Bgpt 25231
Bgpt 29189
Bgpt 4789
Elks Club
466 STORE
460 STORE
454 STORE
450 MAIN EN
446 STORE
440 STORE
438 GARAGE EN
McCullough Bldg
675
671
667
663
659
657
645
639
641
643
633
625
615
611
609
601
570
518
492
490
488
486
484
482
478
474
470
432
430
428
426
424
422
420
414
408
406
404
402
400
401
407
411
417
425
427
429
437
439
441
443
447
500
546
560
576

SAN FRANCISCO
DBI
DEPARTMENT OF
BUILDING INSPECTION
OFFICIAL COPY

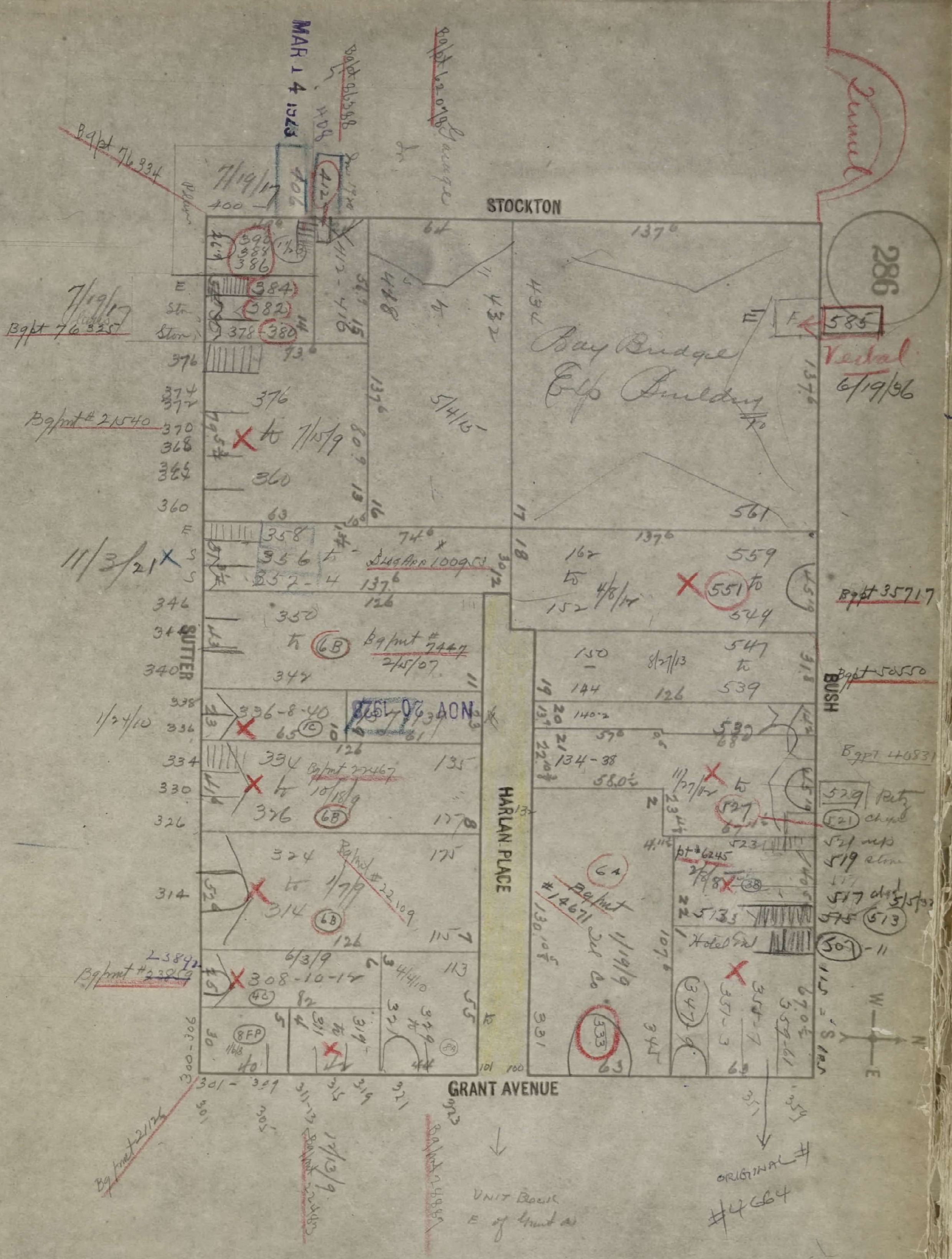
MAR 14 1923
Bgpt 76334
7/19/17
Bgpt 62078
Garage
STOCKTON
137⁶
286
585
Vedal
6/19/36
Bay Bridge
Elk Building
Bgpt 76325
7/19/17
Bgpt #21540
7/15/9
5/4/15
11/3/21
137⁶
561
559
551
549
4/8/14
Bgpt 35717
Bg pmt #7447
2/15/07
SUTTER
150
144
8/27/13
547
539
Bgpt 50550
BUSH
1/24/10
336-8-40
NOV 20 1928
Bg pmt 22467
10/18/9
134-38
Bgpt 40831
HARLAN PLACE
529
Ritz
521
11/27/14
Bg pmt #22109
1/7/9
Bg pmt #14671
1/19/9
pt #6245
513
507-11
Hotel
Bg pmt #23869
23892
308-10-14
6/3/9
4/4/10
333
GRANT AVENUE
Bg pmt 21126
17/3/9
Bg pmt 22483
Bg pmt 24987
Unit Block
E of Grant av
ORIGINAL #
#4664
W
N
E
S

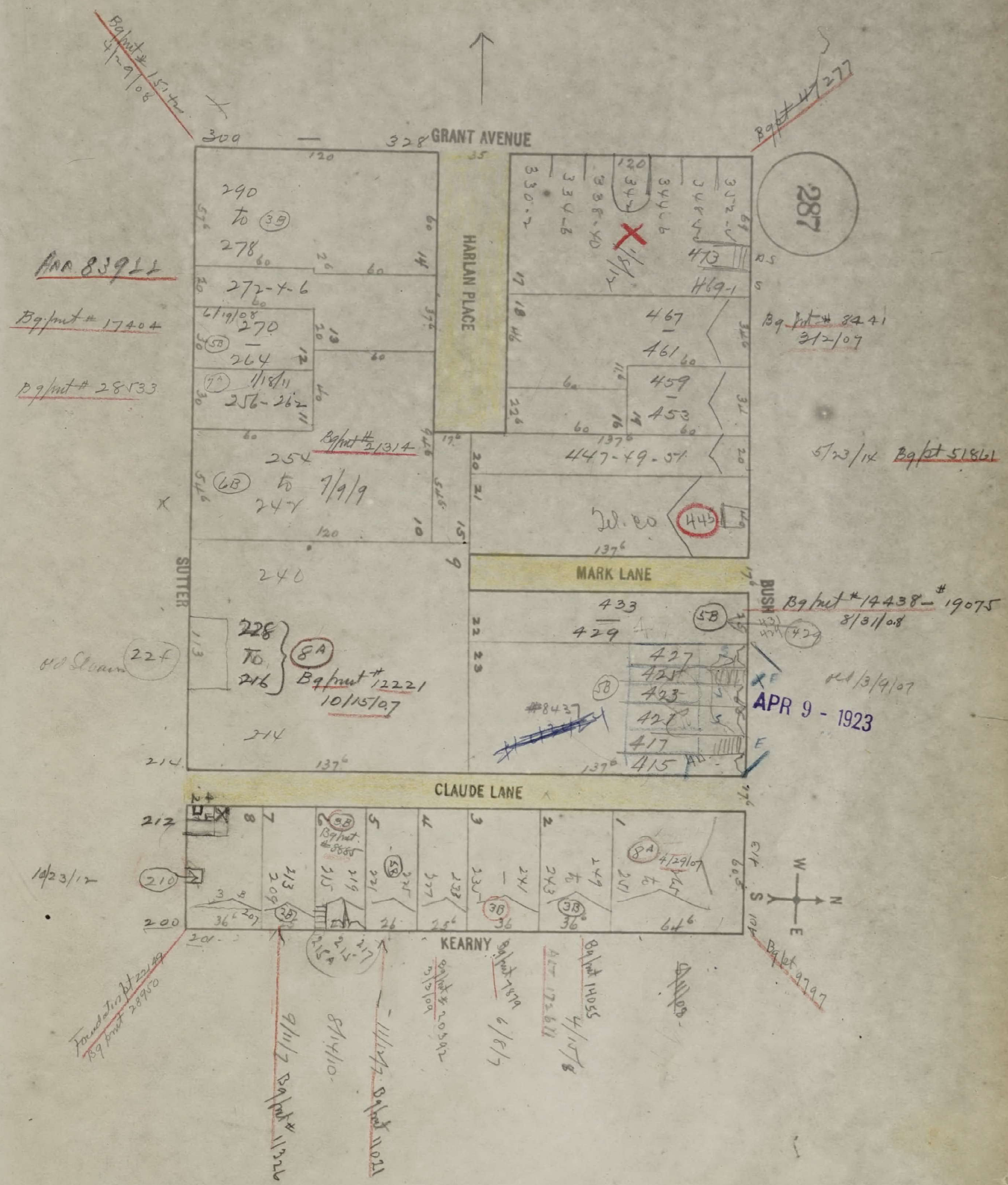
287
GRANT AVENUE
SUTTER
KEARNY
BUSH
HARLAN PLACE
MARK LANE
CLAUDE LANE
300
328
290 to 278
272-4-6
270 - 264
256-262
254 to 247
7/9/9
240
228 to 216
Bg/pmt #12221 10/15/07
214
212
210
200
201
330-2
334-8
338-40
344-6
348-50
352-4
413
469-1
467 - 461
459 - 453
447-49-51
Tel. Co
445
433 - 429
427
425
423
421
417
415
APR 9 - 1923
App 83922
Bg/pmt #17404
Bg/pmt #28533
Bg/pmt #15142 4/29/08
Bg/pmt #47277
Bg/pmt #8441 3/2/07
5/23/14 Bg/pmt 51861
Bg/pmt #14438 - #19075 8/31/08
Bg/pmt #21314
Bg/pmt #8885
Bg/pmt 9797
Bg/pmt 14055 4/15/8
Bg/pmt #11326 9/11/7
Bg/pmt 11021 11/1/7
8/4/10
6/8/7
10/23/12
Foundation pmt 22149 Bg/pmt 28950
#8437
W
S
N
E

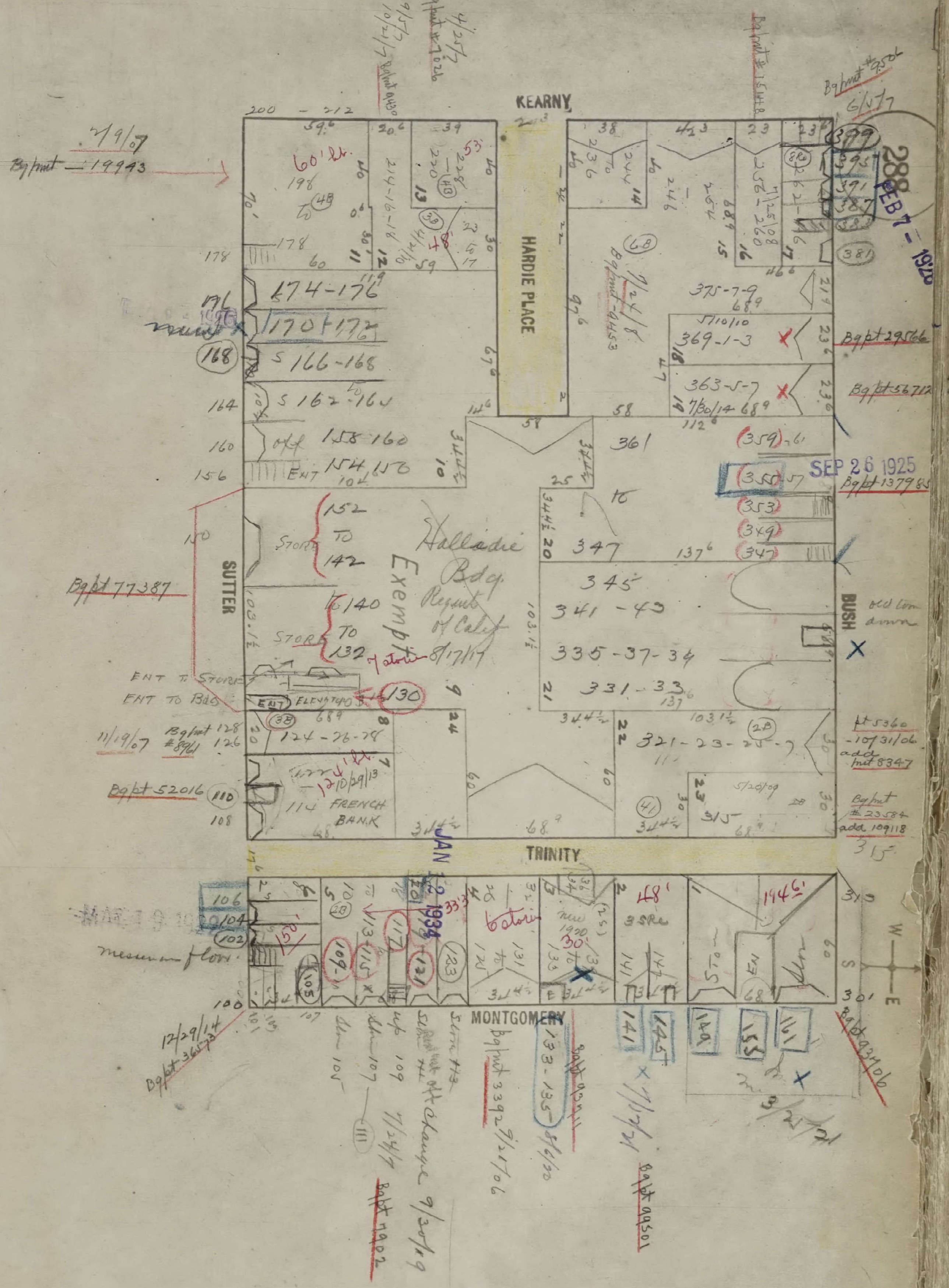
KEARNY
HARDIE PLACE
SUTTER
BUSH
TRINITY
MONTGOMERY
Halladie Bdg.
Exempt
Regent of Calif
8/17/17
114 FRENCH BANK
124-26-28
130
132 TO 140
142 TO 152
154, 156
158, 160
162-164
166-168
170+172
174-176
178
198 TO 200
Bg pmt 19943
7/9/07
Bg pt 77387
Bg pt 52016
11/19/07
12/29/14
ENT TO STORES
ENT TO BLDG
ELEVATOR
STORE
331-33
335-37-39
341-43
345
347
349
351
353
359
361
363-5-7
369-1-3
375-7-9
381
387
391
395
399
321-23-25-27
315
Bg pt 29566
Bg pt 56712
Bg pt 137985
SEP 26 1925
FEB 7 - 1928
JAN 2 1934
MAR 19 19
6 stories
7 stories
102
104
106
105
109
111
113-115
117
121
123
131
133-135
141
145
149
153
161
museum floor
W
E
S
288

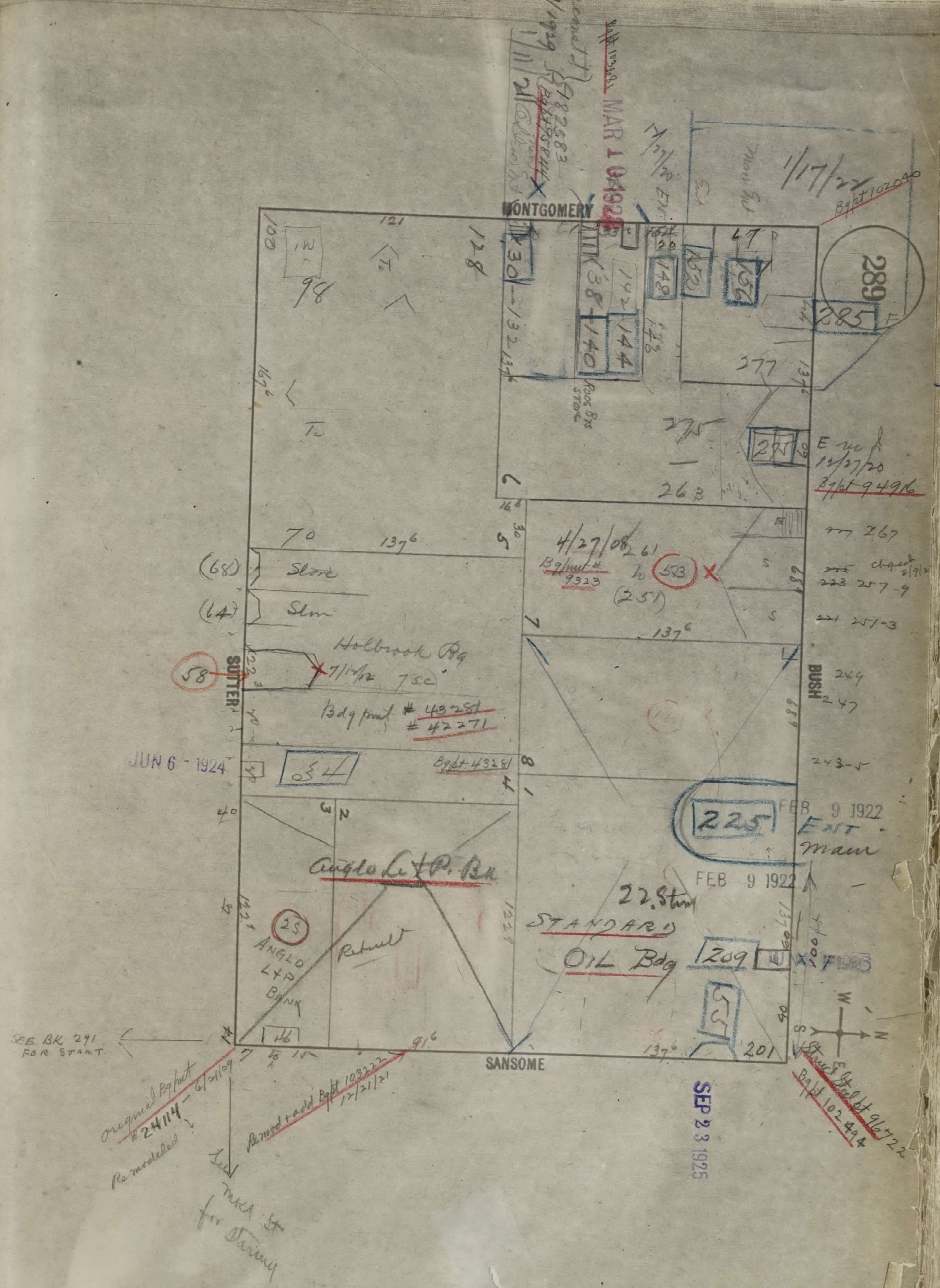
MONTGOMERY
BUSH
SANSOME
SUTTER
289
285
277
275
271
263
267
257-9
251-3
249
247
243-5
225
209
201
130
132
138
140
142
144
146
148
152
156
128
98
70
(68)
(64)
58
34
25
116
Holbrook Bg
Bdg pmt # 43251
# 42271
Bgpt 43251
Anglo Lt & P. Bk
ANGLO L & P BANK
Rebuilt
STANDARD
OIL Bdg
22 Story
Ent.
main
4/27/08
Bg/mit # 9323
523
1/17/22
Bgpt 102040
12/27/20
Bgpt 94916
Original Bg/mit # 24114 - 6/21/09
Remodeled
Remod & add Bgpt 103222 12/21/21
Struct Steel pt 9/6/22
Bgpt 102494
SEE BK 291 FOR START
See Mkt St for Stairway
Roos Bros Store
MAR 10 1928
Bgpt 103281
JUN 6 - 1924
FEB 9 1922
FEB 9 1922
SEP 23 1925
F1926
W
N
E
S
137⁶
122⁹
91⁶

HENRY EVANS, Chairman of the Board
NORMAN T. ROBERTSON, President.

"AMERICA FORE"

THE CONTINENTAL
INSURANCE COMPANY
OF NEW YORK, N.Y.

PACIFIC COAST DEPARTMENT
60 SANSOME STREET
SAN FRANCISCO

OFFICERS IN CHARGE
JOHN P. BREEDEN, SECRETARY, W W GROVE, ASST SECRETARY

June 18, 1924.

Mr. Wm. H. Griffin,
Room 274, City Hall,
San Francisco.

Dear Sir:

Re: Building - Southeast corner
Bush and Sansome Sts.

The south store room on Bush Street is No. 50. The room second removed to the north is No. 56. We wish to register the intervening store room as No. 54. You will find, herewith, our check in the amount of $2.00 covering your fee.

Please give us a proper acknowledgment when our request has received your attention.

Thank you in advance for a rather prompt reply.

Yours very truly,

W. W. Grove
Assistant Secretary.

WWG:W

54

269

CASH CAPITAL
TEN MILLION DOLLARS

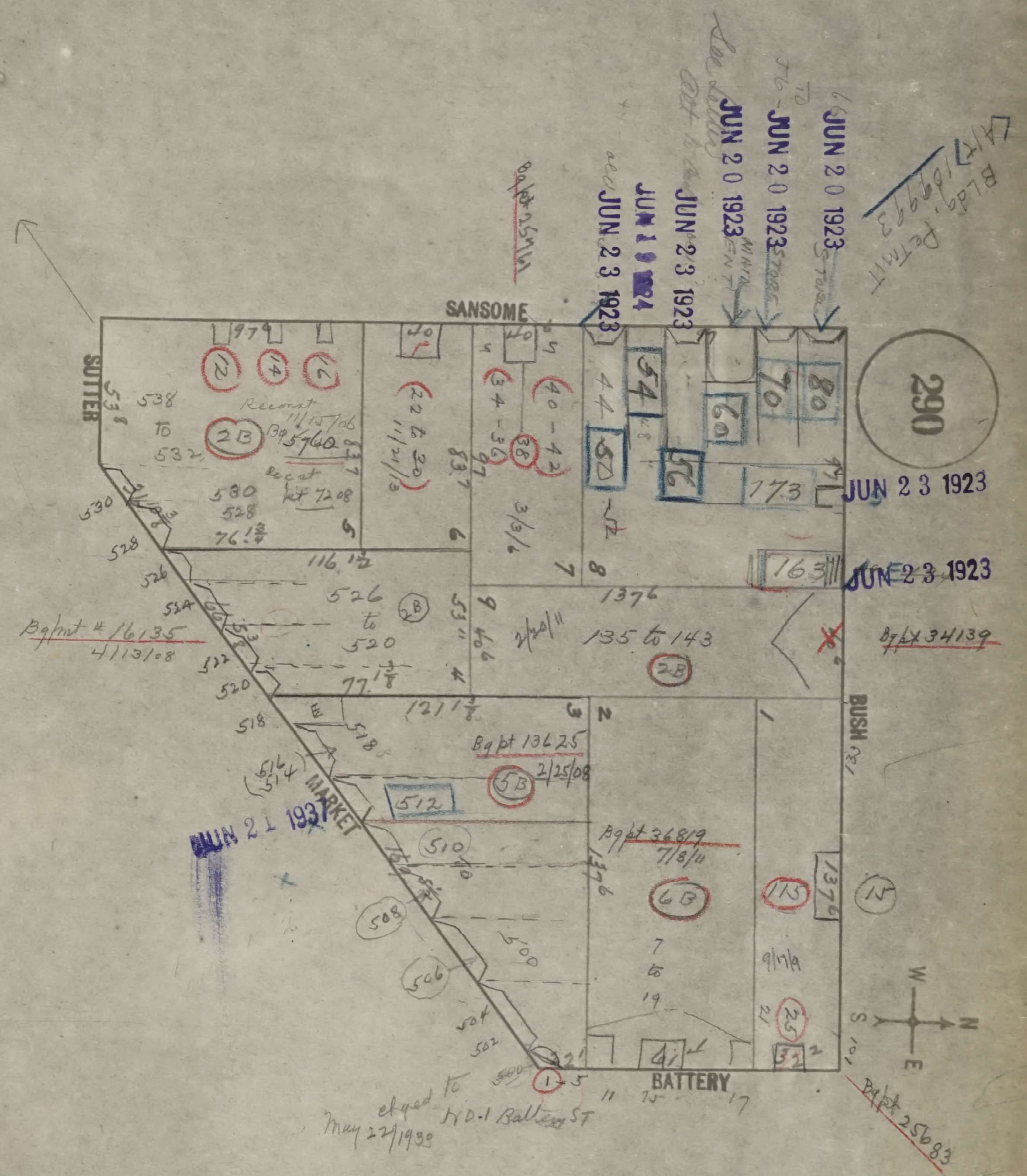
SANSOME
SUTTER
MARKET
BUSH
BATTERY
290
JUN 20 1923
JUN 20 1923
JUN 20 1923
JUN 23 1923
JUN 23 1923
JUN 23 1923
JUN 23 1923
JUN 21 1937
Bldg. Permit 169993
Bg pt 25961
Bgpt 34139
Bg pt 13625 2/25/08
Bg pt 36819 7/8/11
Bg pt 25683
Bgpmt # 16135 4/13/08
Recon't 11/15/06 Bg 5760
Recon't pt 7208
54
50
56
60
70
80
44
173
163
135 to 143
526 to 520
538 to 532
512
510
508
506
7 to 19
41
32
chgd to No. 1 Battery St May 22/1939
W
N
S
E

SAN FRANCISCO DEPARTMENT OF BUILDING INSPECTION
OFFICIAL COPY

MR Nat^L BLAISDELL Architect – PETITION from PROPERTY OWNERS. TO ASSIGN OLD HOUSE NUMBERS TO NEW BUILDINGS ON THIS BLOCK SEE LETTER ON FILE – 1906

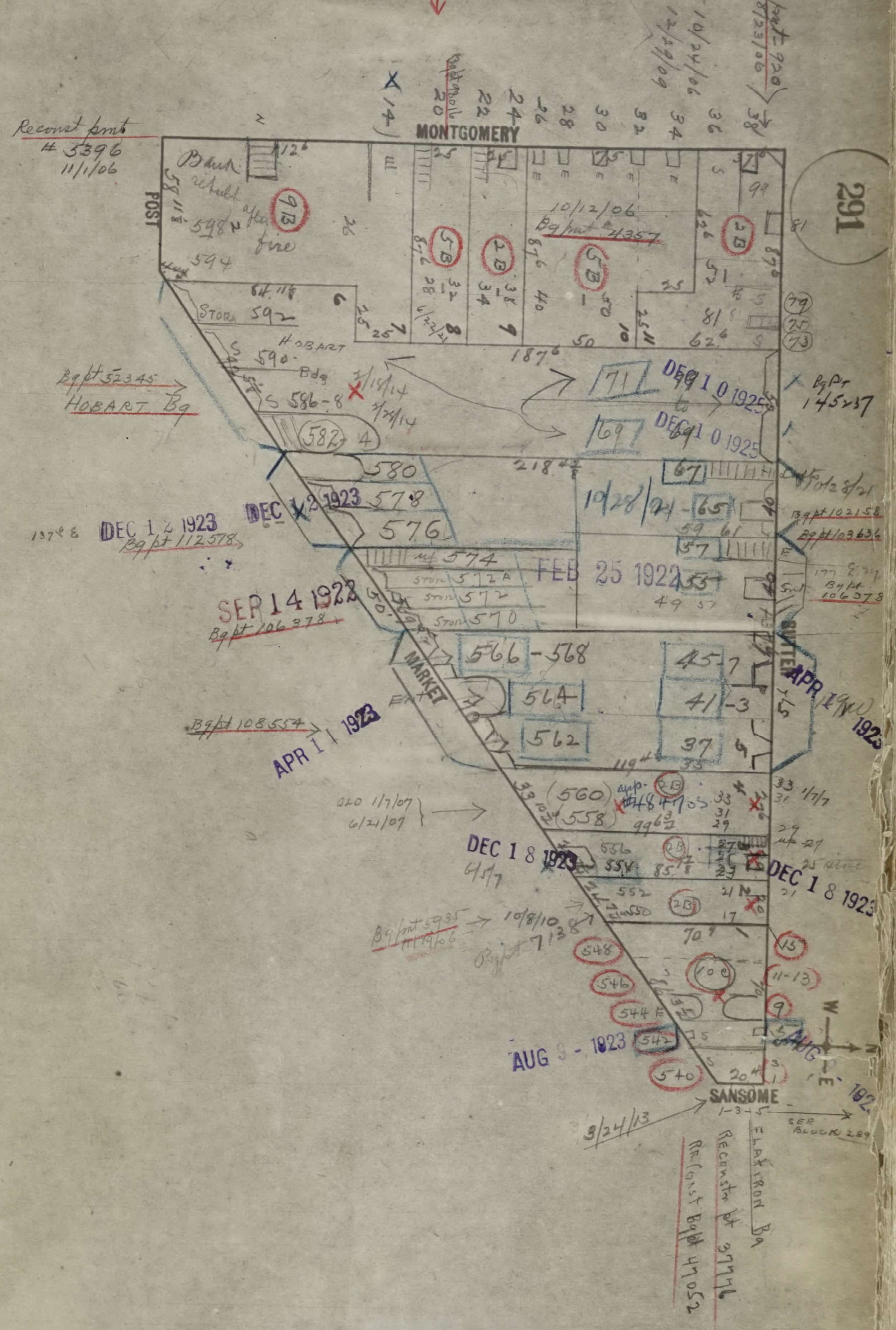
291
MONTGOMERY
POST
MARKET
SUTTER
SANSOME
HOBART
Reconst pmt # 5396 11/1/06
Bg pt 52345 HOBART Bg
Bank rebuilt after fire
10/12/06 Bg pmt #4357
10/24/06
12/29/09
Bg pmt 920 8/23/06
DEC 10 1925
DEC 12 1923
Bg pt 112578
FEB 25 1922
SEP 14 1922
Bg pt 106278
Bg pt 108554
APR 11 1923
DEC 18 1923
AUG 8 1923
Bg pmt 5935 11/19/06
Bg pt 7138
10/8/10
1/7/07
6/21/07
Bg pt 145737
Bg pt 102158
Bg pt 103636
Bg pt 106378
576
578
580
582
566-568
564
562
560
558
45-7
41-3
37
71
69
67
3/24/13
SEE BLOCK 289
Flatiron Bg
Reconstr pt 3776
Reconst Bg pt 47052

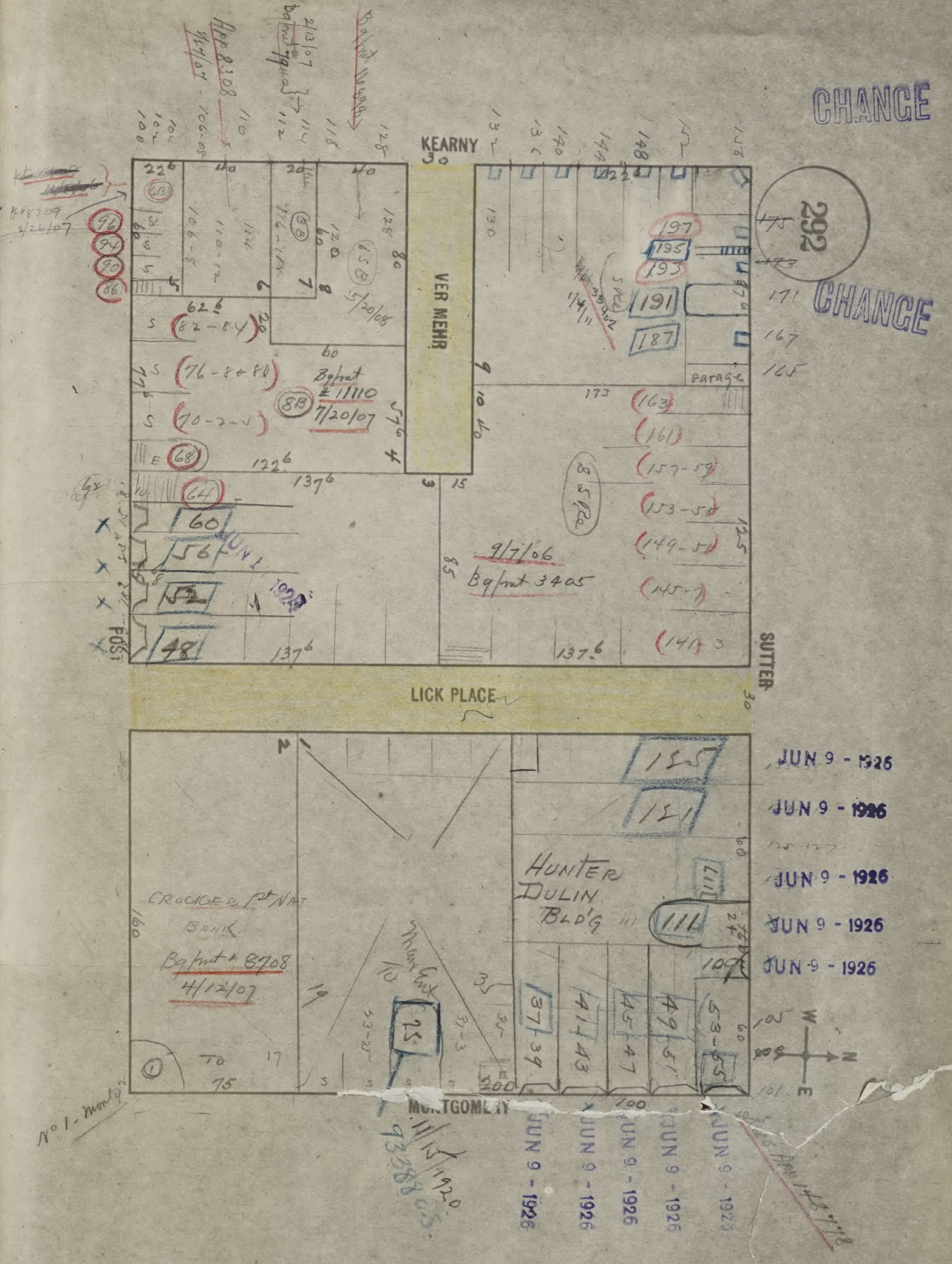
KEARNY
VER MEHR
LICK PLACE
SUTTER
POST
MONTGOMERY
292
CHANGE
CHANGE
HUNTER DULIN BLD'G
CROCKER 1st NAT BANK
Bg/mt # 8708
4/12/07
9/7/06
Bg/mt 3405
Bg/mt # 1110
7/20/07
5/20/08
App 8308
4/4/07
JUN 9 - 1926
JUN 9 - 1926
JUN 9 - 1926
JUN 9 - 1926
JUN 9 - 1926
JUN 9 - 1926
JUN 9 - 1926
JUN 9 - 1926
JUN 9 - 1926
JUN 9 - 1926
197
195
193
191
187
163
161
157-59
153-55
149-51
145-7
141-3
155
121
111
37-39
41-43
45-47
49-51
53-55
25
60
56
52
48
64
68
70-2-4
76-8-80
82-84
88
92
94
96
98
No 1 - Montg

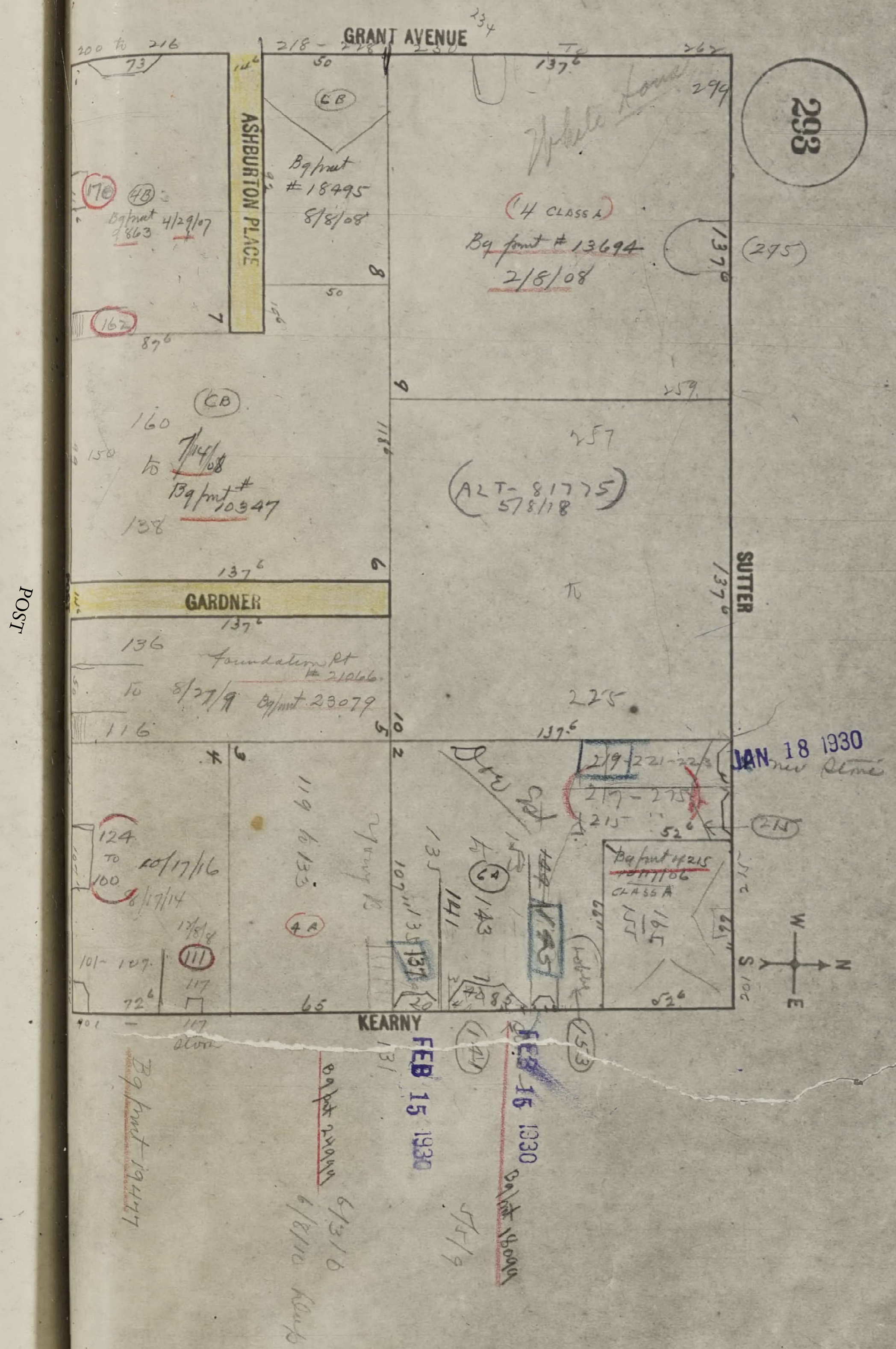
293
GRANT AVENUE
SUTTER
KEARNY
POST
ASHBURTON PLACE
GARDNER
White House
(4 class A)
Bg pmt #13694
2/8/08
(275)
Bg pmt
#18495
8/8/08
Bg pmt
1863 4/29/07
(176)
(162)
160
to
138
7/4/08
Bg pmt #10347
257
(ALT-81775)
5/8/18
225
136
to
116
Foundation pt #21066
8/27/9
Bg pmt 23079
124
to
100
10/17/16
6/17/14
119 to 133
(111)
101-109
135
141
143
Bg pmt 4215
CLASS A
219
221-223
217-215
215
JAN 18 1930
FEB 15 1930
FEB 15 1930
Bg pmt 19447
6/3/16
Bg pmt 24049
7/5/9
S
N
W
E

OFFICIAL COPY
SAN FRANCISCO DEPARTMENT OF BUILDING INSPECTION

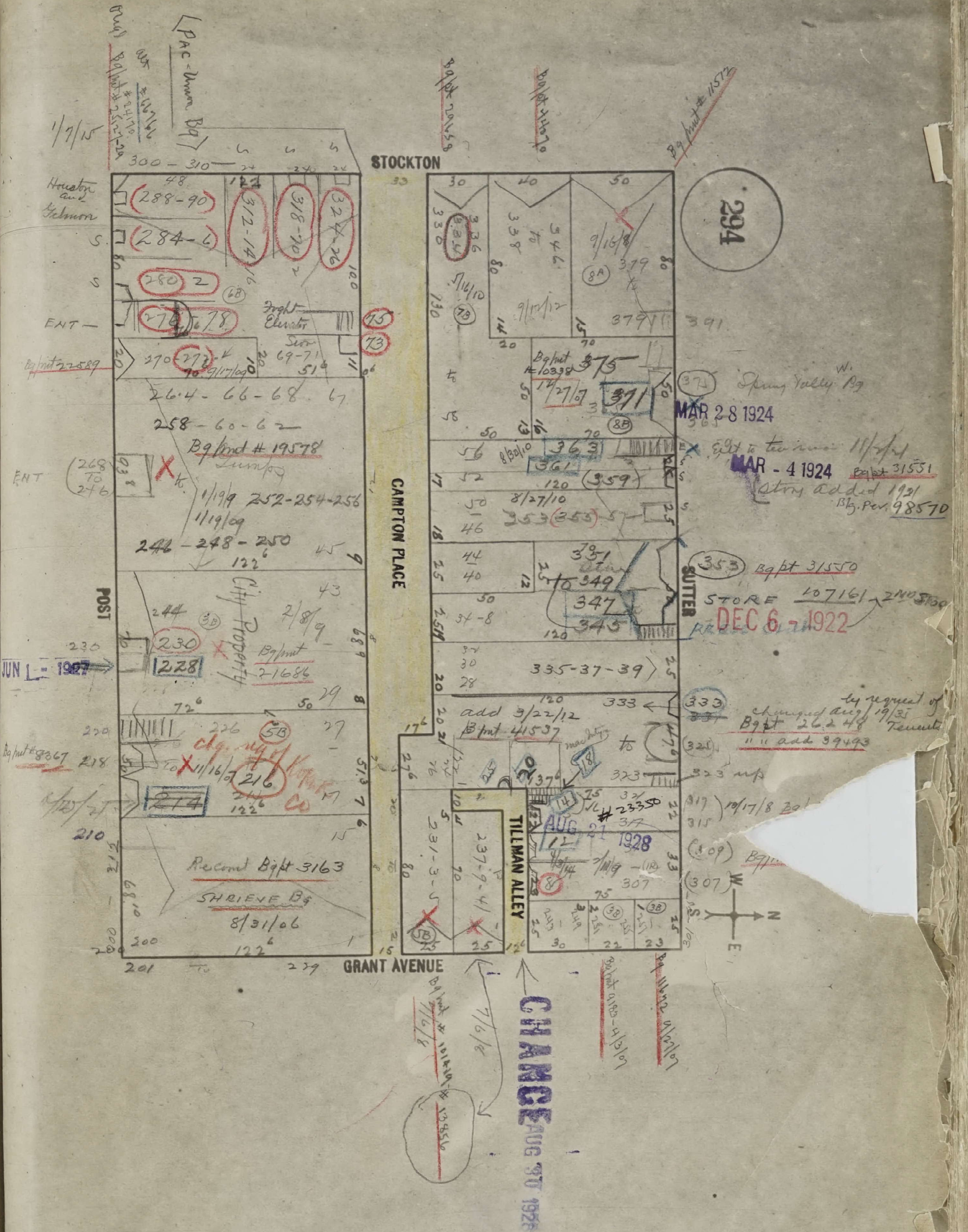
294
STOCKTON
CAMPTON PLACE
POST
SUTTER
GRANT AVENUE
TILLMAN ALLEY
Pac-Union Bg
Houston and Gelmon
Bg pmt # 19578
City Property
Shrieve Bg
8/31/06
Record Bg pt 3163
Spring Valley Bg
MAR 28 1924
MAR - 4 1924
story added 1931
Bg. Per. 98570
Bg pt 31550
STORE
DEC 6 - 1922
JUN 1 1927
AUG 21 1928
CHANGE AUG 30 1928
Bg pt 26248
add 3/22/12
N
E
S
W

SAN FRANCISCO DEPARTMENT OF BUILDING INSPECTION
OFFICIAL COPY

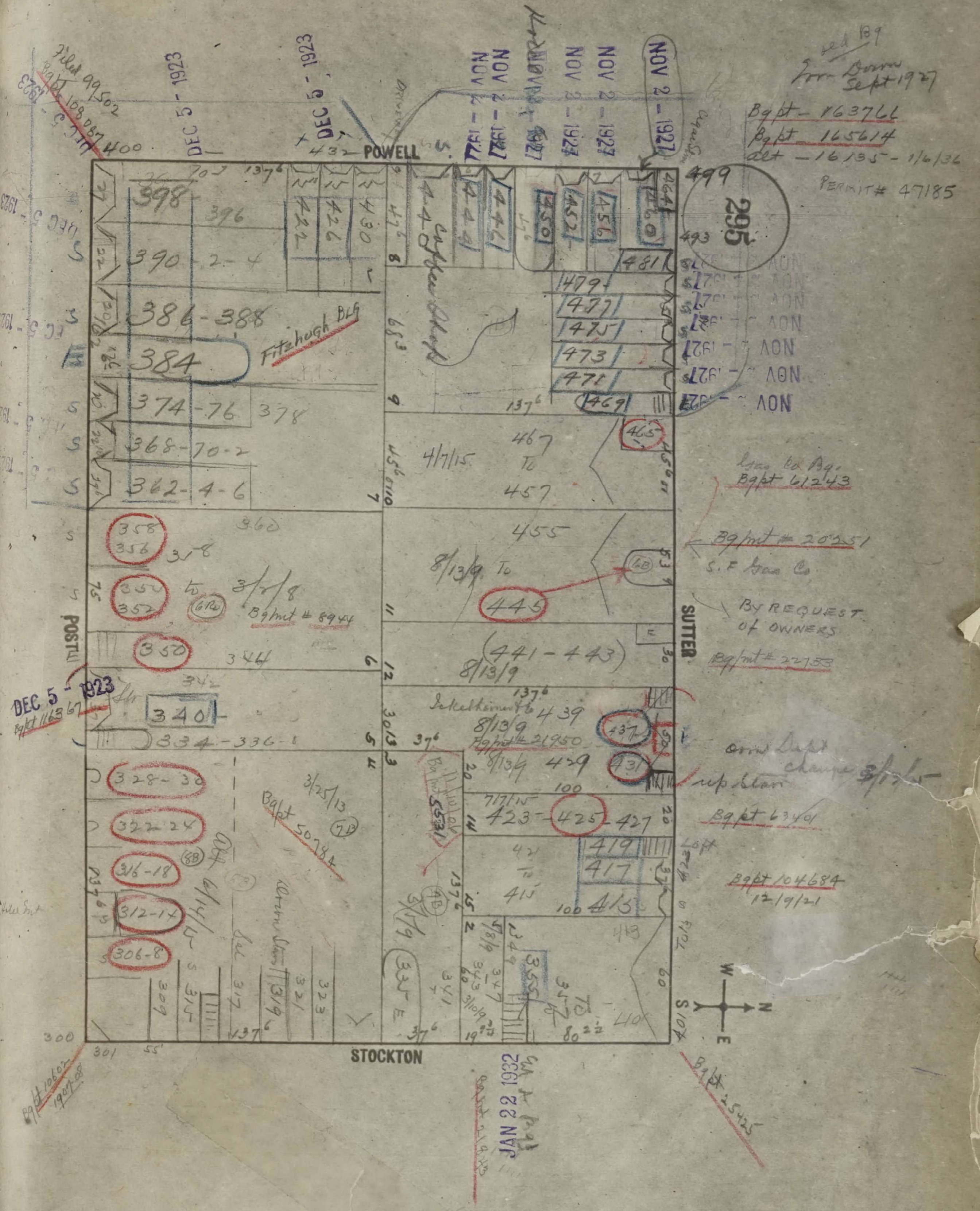
POWELL
SUTTER
STOCKTON
POST
295
Filed 99502
Bgpt 108087
DEC 5 - 1923
NOV 2 - 1927
Torn Down Sept 1927
Bgpt - 163766
Bgpt - 165614
det - 16135 - 1/6/36
PERMIT# 47185
Fitzhugh Blg
398
396
390-2-4
386-388
384
374-76
378
368-70-2
362-4-6
422
426
430
444
446
450
452
456
460
499
493
481
479
477
475
473
471
469
465
467 To 457
4/7/15
455
8/13/9 To
445
Gas Co Bg.
Bgpt 61243
Bg/mt # 20251
S.F. Gas Co
BY REQUEST of OWNERS
Bg/mt # 22753
358
356
360
354
352
350
344
342
340
334-336-8
3/2/8
Bg/mt # 8944
DEC 5 - 1923
Bgpt 116367
(441-443)
8/13/9
Ickelheimer to 439
Bg/mt # 21950
437
431
429
Orm Dept change
up stair
7/7/15
423-425-427
Bgpt 63401
419
417
415
421 To 415
Bgpt 104684
12/19/21
328-30
322-24
316-18
312-14
306-8
3/25/13
Bgpt 50784
6/14/15
309
315
317
319
321
323
335 E
341
343
347
355
300
301
Bgpt 10602 1907-08
JAN 22 1932
Bgpt 25425
401
W
N
E
S

SAN FRANCISCO DEPARTMENT OF BUILDING INSPECTION
OFFICIAL COPY

196
234½

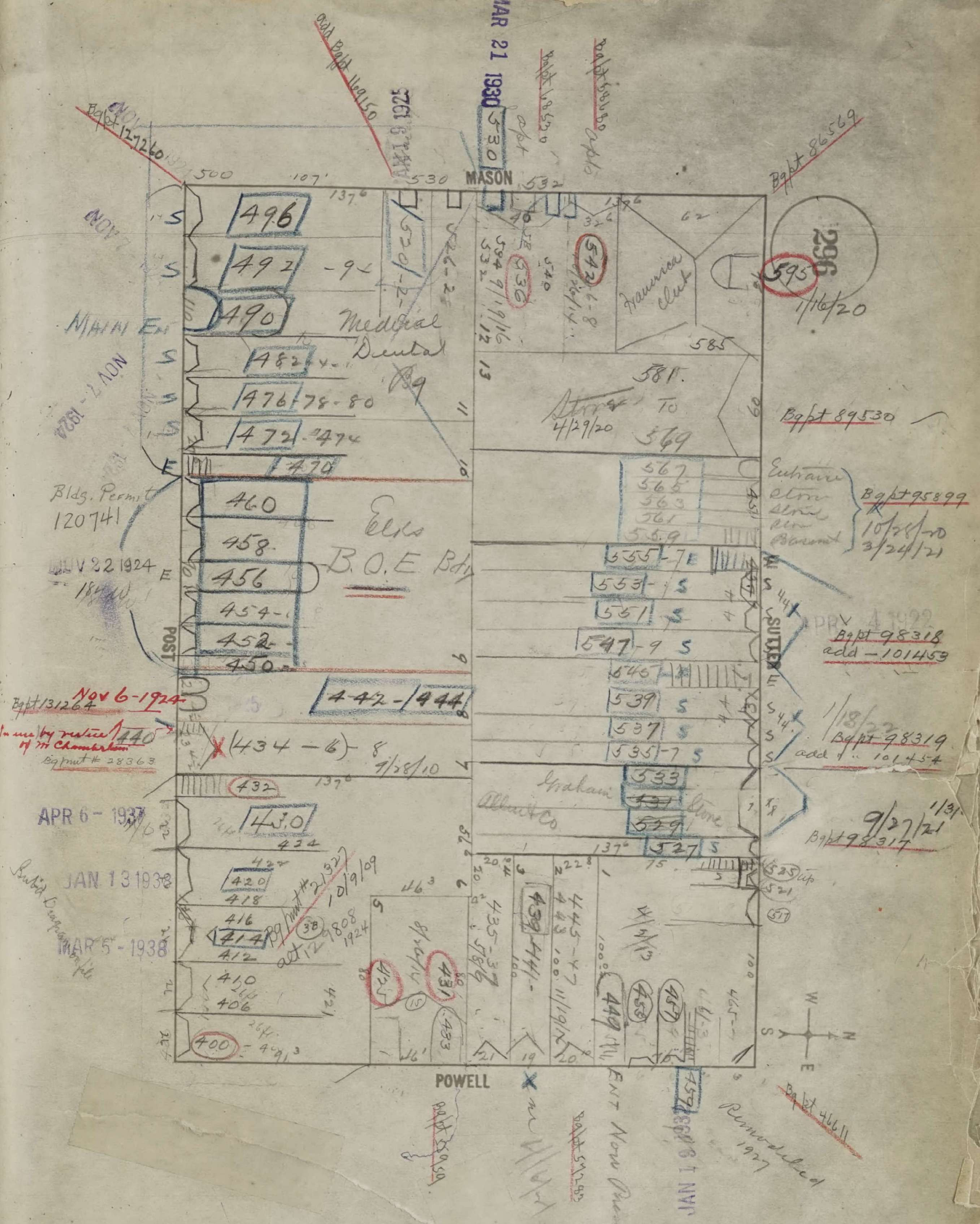
MASON
POST
POWELL
SUTTER
MAR 21 1930
NOV 7 - 1928
JUL 22 1924
APR 6 - 1937
JAN 13 1938
MAR 5 - 1938
JAN 19 1937
APR 4 1922
Bgpt 127260
add Bgpt 169150
Bgpt 68530
Bgpt 58630
Bgpt 86569
Bgpt 89530
Bgpt 95899
10/28/20
3/24/21
Bgpt 98318
add - 101453
Bgpt 98319
add 101454
1/18/22
Bgpt 98317
9/27/21
Bgpt 46611
Remodeled 1927
Bgpt 59159
Bgpt 57283
Bgpt 94750
ENT New Press Club 1927
Bldg. Permit 120741
Bgpt 131264
Nov 6 - 1924
In use by notice of M Chamberlain
Bg pmt # 28363
Bg pmt # 21327
10/9/09
Bg pmt 129808 1924
Main En
500
107'
137⁶
530
532
496
492 -94
490
482-4
476-78-80
472-474
470
Medical Dental Bg
Elks B.O.E. Bdg
460
458
456
454
452
450
442-444
440
434-6
9/28/10
432
430
424
422
420
418
416
414
412
410
406
400 - 404
Francesca Club
595
1/16/20
296
585
581 to 569
Stores 4/29/20
567
565
563
561
559
Entrance Store Store Store Basement
555-7
553
551
547-9
545
539
537
535-7
533
531
529
527
525 up
521
517
Graham Store
Albert Co
536
542
540
594 9/19/16
445-47
443
439
441
435-37
431
433
457
459
449
463
465
N
S
E
W

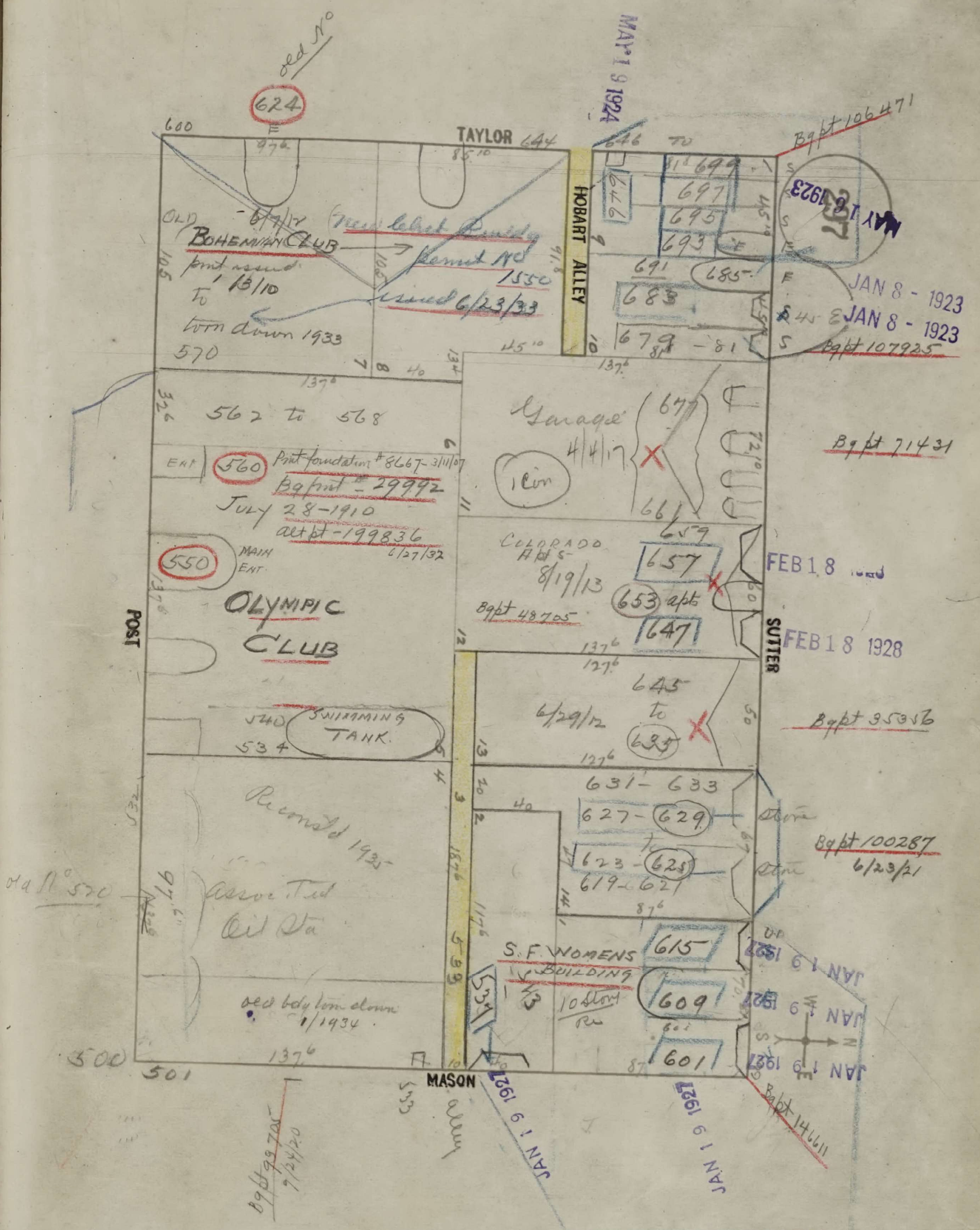
old No
624
600
TAYLOR
644
646 to
MAY 19 1924
Bgpt 106471
85 10
OLD
6/7/17
BOHEMIAN CLUB
pmt issued
1/13/10
To
torn down 1933
570
(New Club Building
Permit No
1550
issued 6/23/33
HOBART ALLEY
646
699
697
695
693
691
685
683
679-81
45 10
137 6
MAY 16 1923
257
JAN 8 - 1923
JAN 8 - 1923
Bgpt 107925
562 to 568
Ent
560
Pmt foundation #8667-3/11/07
Bgpt #29992
July 28-1910
alt pt-199836
6/27/32
550
MAIN
ENT
OLYMPIC
CLUB
POST
Garage
4/4/17
1 Con
677
661
Bgpt 71431
659
COLORADO
Apts
8/19/13
657
653 apts
647
Bgpt 48705
FEB 18 1928
FEB 18 1928
SUTTER
645
to
635
6/29/12
127 6
Bgpt 35356
540
SWIMMING
TANK
534
Recons'd 1935
Assoc. Tid
Oil Sta
old No 520
631-633
627-629
623-625
619-621
Store
Store
Bgpt 100287
6/23/21
87 6
S.F. WOMENS
BUILDING
10 Story
615
609
601
539
JAN 19 1927
JAN 19 1927
JAN 19 1927
old bldg torn down
1/1934
137 6
500
501
MASON
533
alley
Bgpt 99705
9/24/20
JAN 19 1927
JAN 19 1927
Bgpt 146611

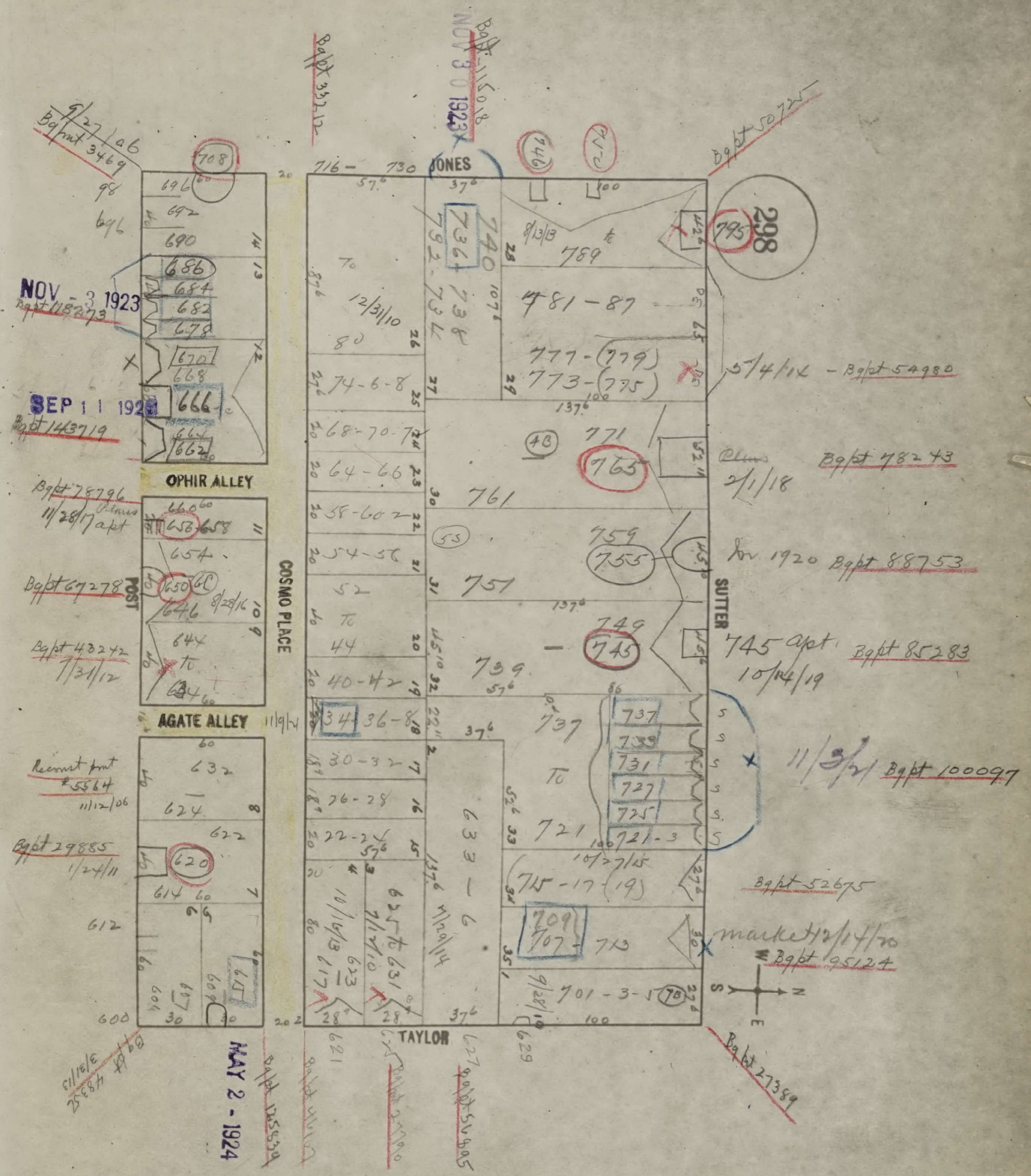
298
JONES
SUTTER
TAYLOR
POST
COSMO PLACE
OPHIR ALLEY
AGATE ALLEY
NOV - 3 1923
SEP 11 1923
MAY 2 - 1924
NOV 30 1923
Bg pt 3469
Bg pt 118273
Bg pt 143719
Bg pt 78796
Bg pt 67278
Bg pt 43242 7/31/12
Reinst pmt 5564 11/12/06
Bg pt 29855 1/24/11
Bg pt 50725
5/4/14 - Bg pt 54980
Bg pt 78243
1920 Bg pt 88753
745 apt. 10/14/19 Bg pt 85283
11/3/21 Bg pt 100097
Bg pt 52675
market 12/14/20 Bg pt 95124
Bg pt 27389
789
781-87
777-(779)
773-(775)
771
765
761
759
755
751
749
745
739
737
735
731
727
725
721-3
721
715-17 (19)
709
707-713
701-3-5
795
740
736
738
732-734
716-730
708
696
692
690
686
684
682
678
670
668
666
664
662
658
654
650
646
644
634
632
624
622
620
614
612
600
74-6-8
68-70-72
64-66
58-60-2
54-56
52
44
40-42
34 36-8
30-32
26-28
22-24
633-6
627
621
629

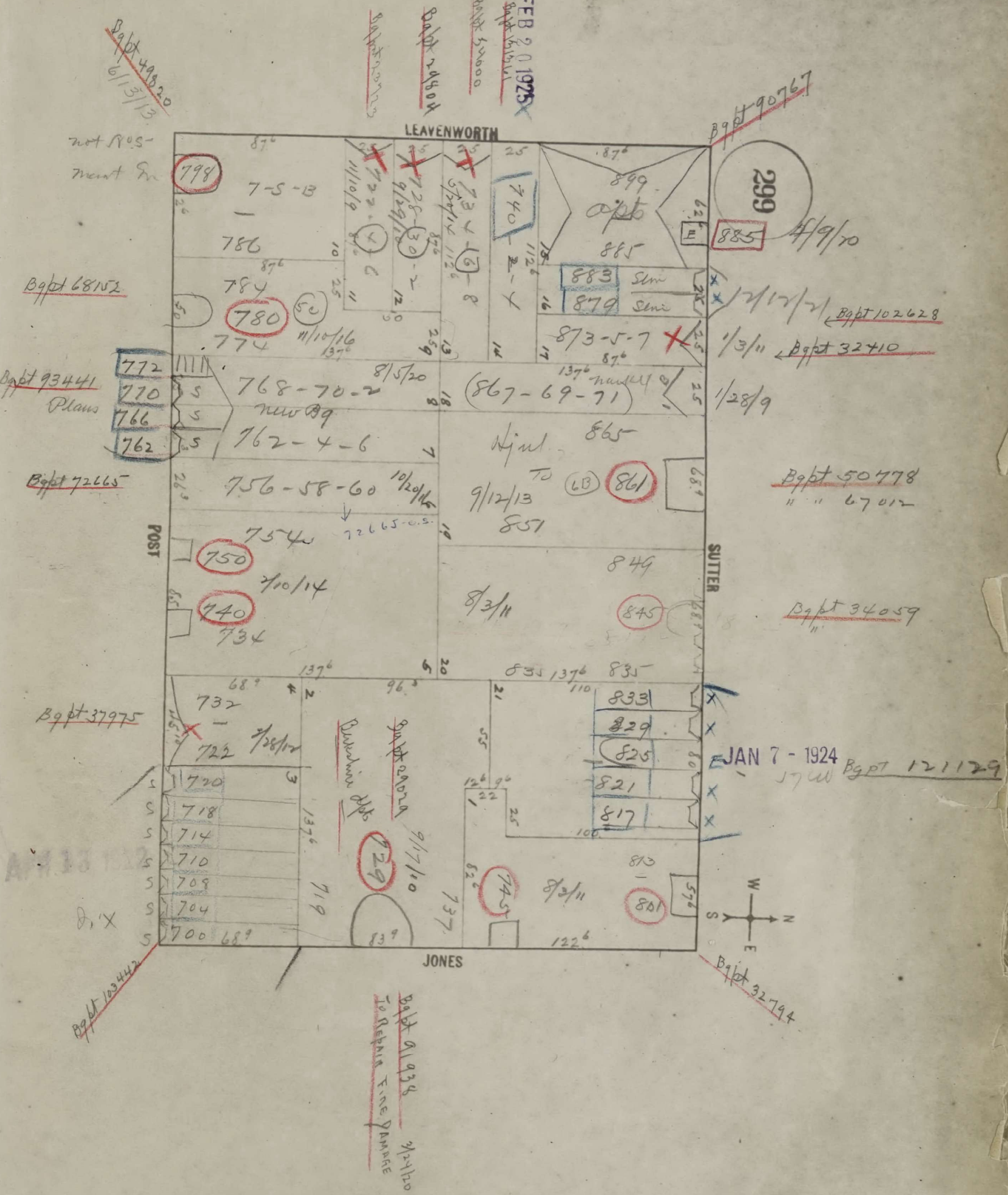
Bgpt 49820
6/13/13
Bgpt 22773
Bgpt 29404
Bgpt 54000
FEB 20 1925
Bgpt 131341
Bgpt 90767
LEAVENWORTH
not Nos-
Meant for
798
7-5-13
786
784
780
774
11/10/16
732-4
726-8
734-6
740
2-4
899
apts
885
299
885
4/9/70
883 Sem
879 Sem
12/12/21
Bgpt 102628
873-5-7
1/3/11
Bgpt 32410
Bgpt 68152
Bgpt 93441
Plans
772
770
766
762
768-70-2
8/5/20
new Bg
762-4-6
(867-69-71)
1/28/9
865
Hjnl
To
9/12/13
861
851
Bgpt 72665
756-58-60
10/20/16
72665-O.S.
Bgpt 50778
" " 67012
POST
754
750
7/10/14
740
734
849
8/3/11
845
SUTTER
Bgpt 34059
835
Bgpt 37975
732
722
7/28/12
720
718
714
710
708
704
700
719
Berkshire Apts
Bgpt 29029
729
9/17/10
737
833
829
825
821
817
JAN 7 - 1924
Bgpt 121129
813
745
8/3/11
801
W
S
N
E
JONES
Bgpt 103442
Bgpt 91938
To Repair Fire Damage
3/24/20
Bgpt 32794

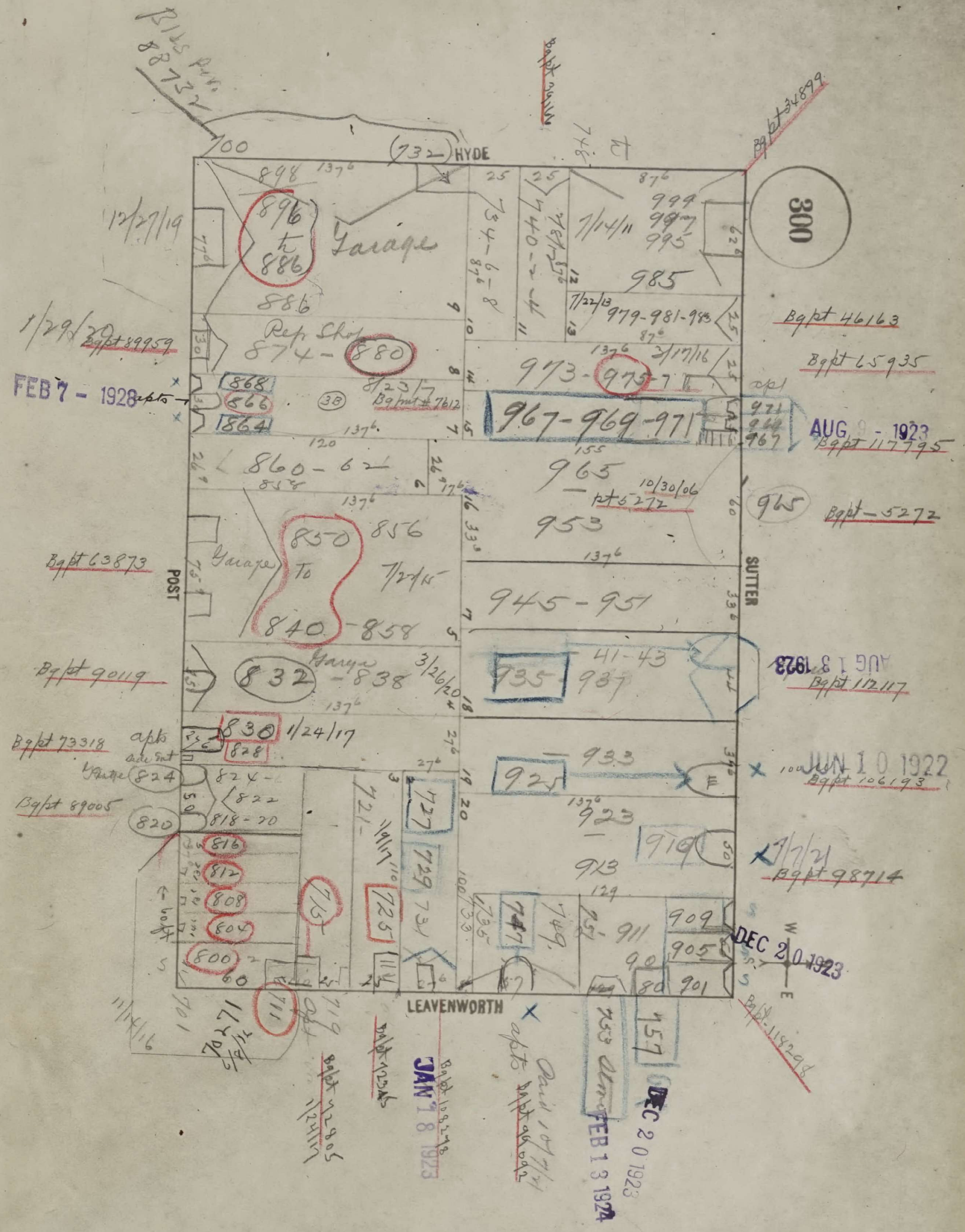
300
HYDE
SUTTER
LEAVENWORTH
POST
Garage
Rep. Shop
967-969-971
945-951
850 To 840 - 858
860-62
874-880
896 to 886
Bg pt 89959
FEB 7 - 1928
Bg pt 63873
Bg pt 90119
Bg pt 73318
Bg pt 89005
Bg pt 46163
Bg pt 65935
AUG 9 - 1923
Bg pt 117795
Bg pt 5272
AUG 13 1923
Bg pt 117117
JUN 10 1922
Bg pt 106193
Bg pt 98714
DEC 20 1923
JAN 18 1923
DEC 20 1928
FEB 13 1924

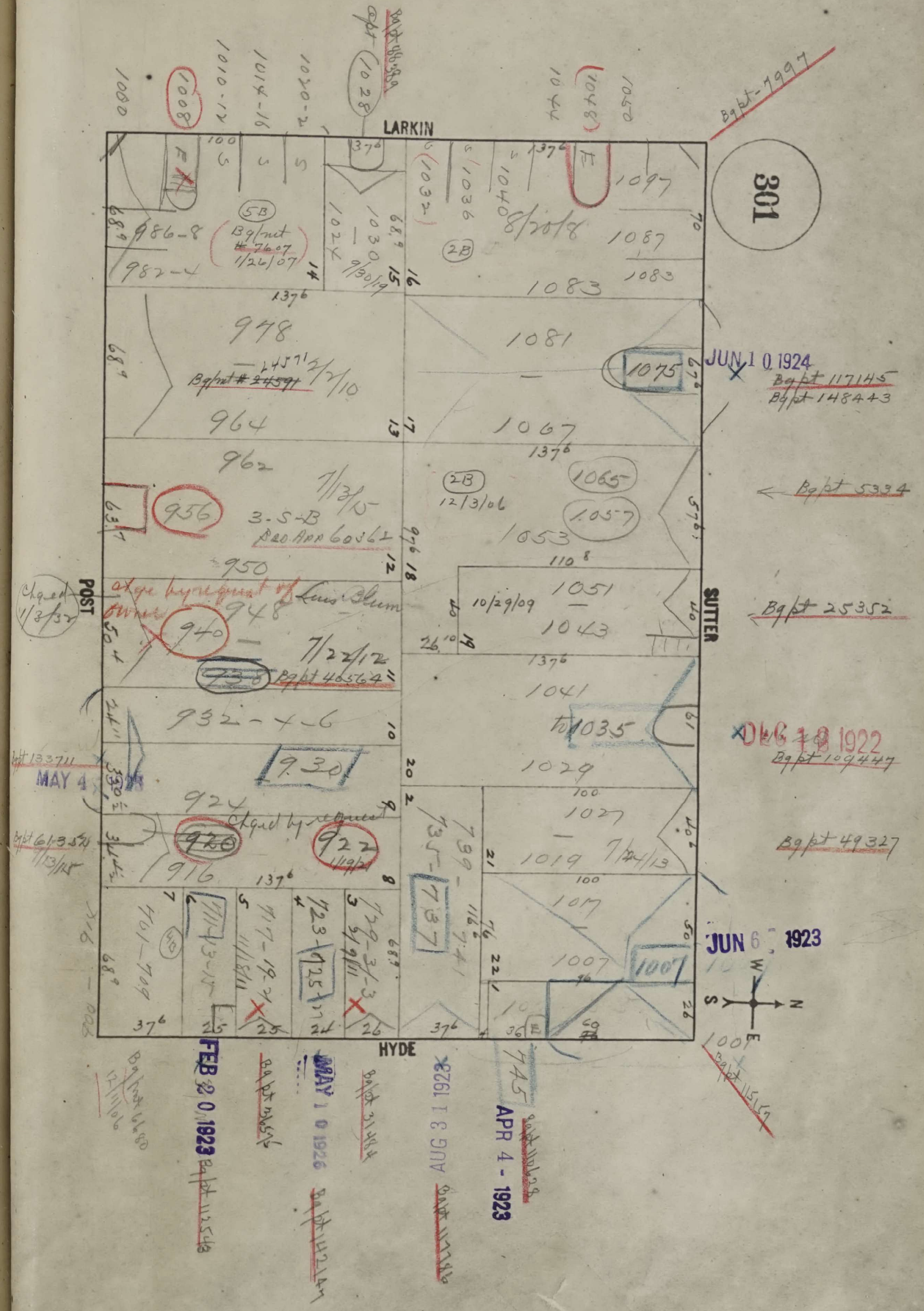
301
LARKIN
SUTTER
HYDE
POST
Bg pt 1997
JUN 10 1924
Bg pt 117145
Bg pt 148443
Bg pt 5334
Bg pt 25352
DEC 18 1922
Bg pt 109447
Bg pt 49327
JUN 6 1923
MAY 4
FEB 20 1923
MAY 10 1926
AUG 31 1923
APR 4 - 1923
Chged 1/3/34
Chged by request
948
964
962
956
950
940
932-4-6
930
924
926
922
916
1081
1075
1067
1065
1057
1053
1051
1043
1041
1035
1029
1027
1019
1017
1007
1097
1087
1083
735-737
745
1000
1008
1010-12
1014-16
1020-2
1028
1044
1048
1052
Bg pt # 24591
Bg pt 40564
Bg pt 7607
S
N
W
E

OFFICIAL COPY
SAN FRANCISCO
DBI
DEPARTMENT OF BUILDING INSPECTION

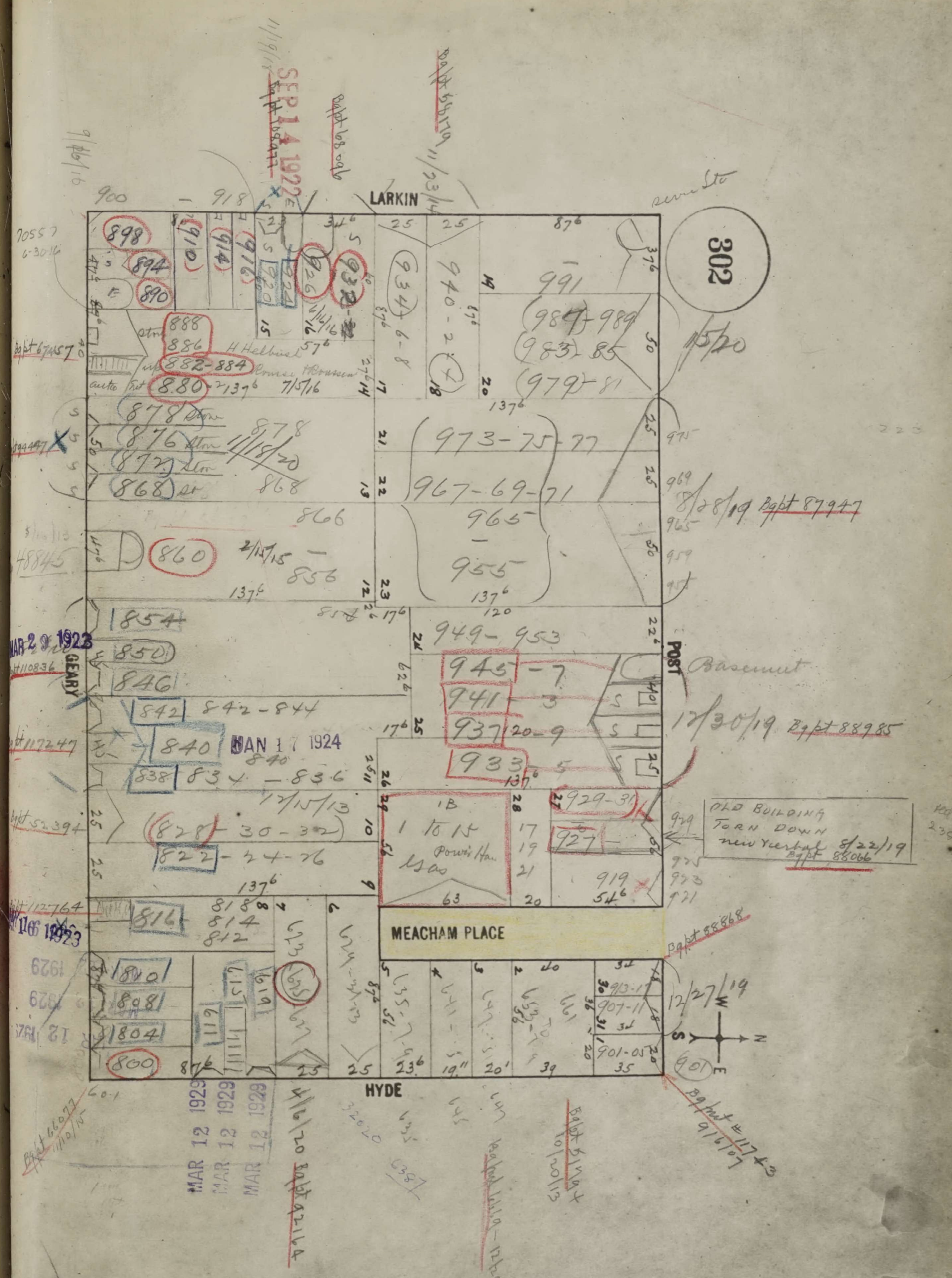
302
LARKIN
POST
HYDE
GEARY
MEACHAM PLACE
SEP 14 1922
MAR 29 1923
JAN 17 1924
MAR 12 1929
MAR 12 1929
MAR 12 1929
898
894
890
910
914
916
922
926
934
940-2
991
987-989
983-85
979-81
888
886
882-884
880
878
876
872
868
860
856
866
973-75-77
967-69-71
965
955
854
850
846
842
842-844
840
838
834-836
828-30-32
822-24-26
816
818
814
812
810
808
804
800
949-953
945-7
941-3
937-9
933-5
929-31
927
919
913-17
907-11
901-05
1/15/15
OLD BUILDING
TORN DOWN
new permit 8/22/19
Bg pt 88066
Basement
12/30/19 Bg pt 88985
8/28/19 Bg pt 87947
12/27/19
Bg pt 88868
7/15/16
11/8/20
12/15/13
4/6/20
N
S
E
W

SAN FRANCISCO DEPARTMENT OF BUILDING INSPECTION
OFFICIAL COPY

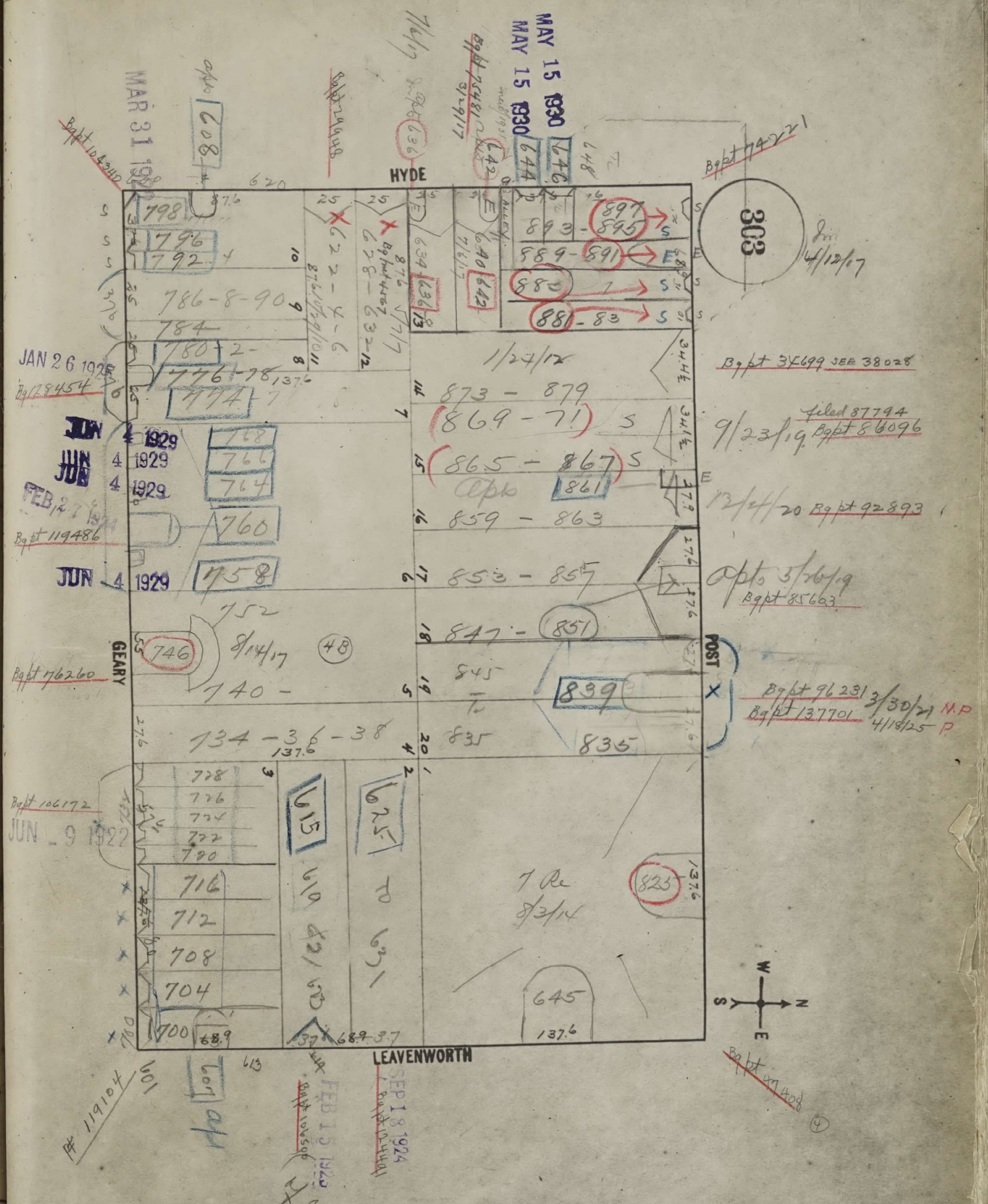
HYDE
GEARY
POST
LEAVENWORTH
303
MAY 15 1930
MAY 15 1930
MAR 31 1928
JAN 26 1925
JUN 4 1929
JUN 4 1929
JUN 4 1929
FEB 27 1924
JUN 4 1929
JUN 9 1922
FEB 15 1924
SEP 18 1924
Bgpt 14221
Bgpt 34699 see 38028
filed 87794
9/23/19 Bgpt 86096
12/4/20 Bgpt 92893
Apts 3/26/19
Bgpt 85663
Bgpt 96231
Bgpt 137701
3/30/21
4/18/25
Bgpt 128454
Bgpt 119486
Bgpt 76260
Bgpt 106172
# 119104
798
796
792
786-8-90
784
780
776-78
774
768
766
764
760
758
752
746
8/14/17
48
740
734-36-38
728
726
724
722
720
716
712
708
704
700
622-4-6
628-32
630
638
640
642
644
646
897
895
893
889-891
885
881-83
1/27/17
873-879
869-71
865-867
861
Apts
859-863
853-855
847
851
845
839
835
825
7 Re 8/3/14
645
615
625
610 to 621
629 to 631
137.6
S
E
N
W

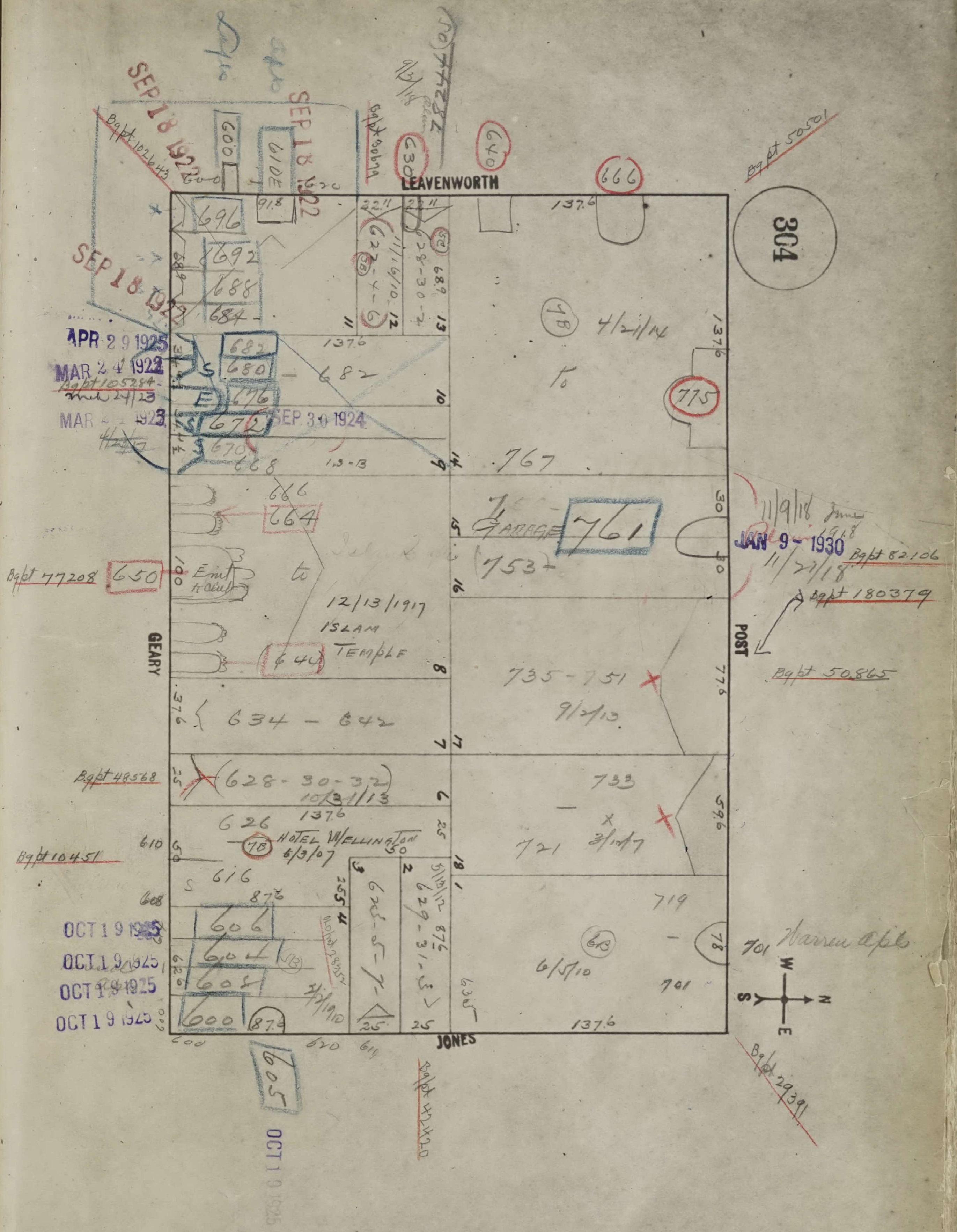
304
LEAVENWORTH
POST
JONES
GEARY
SEP 18 1922
APR 29 1925
MAR 24 1922
MAR 4 1925
SEP 30 1924
JAN 9 - 1930
OCT 19 1925
696
692
688
684
682
680
676
672
670
668
666
664
650
640
634 - 642
628-30-32
626
HOTEL WELLINGTON
616
606
604
602
600
605
ISLAM TEMPLE
12/13/1917
767
GARAGE
761
753
735-751
733
721
719
701
775
666
640
630
Warren Apts
Bg pt 77208
Bg pt 48568
Bg pt 10451
Bg pt 105284
Bg pt 50501
Bg pt 82106
Bg pt 180379
Bg pt 50865
Bg pt 29391
Bg pt 41320
137.6
87.6
N
S
E
W

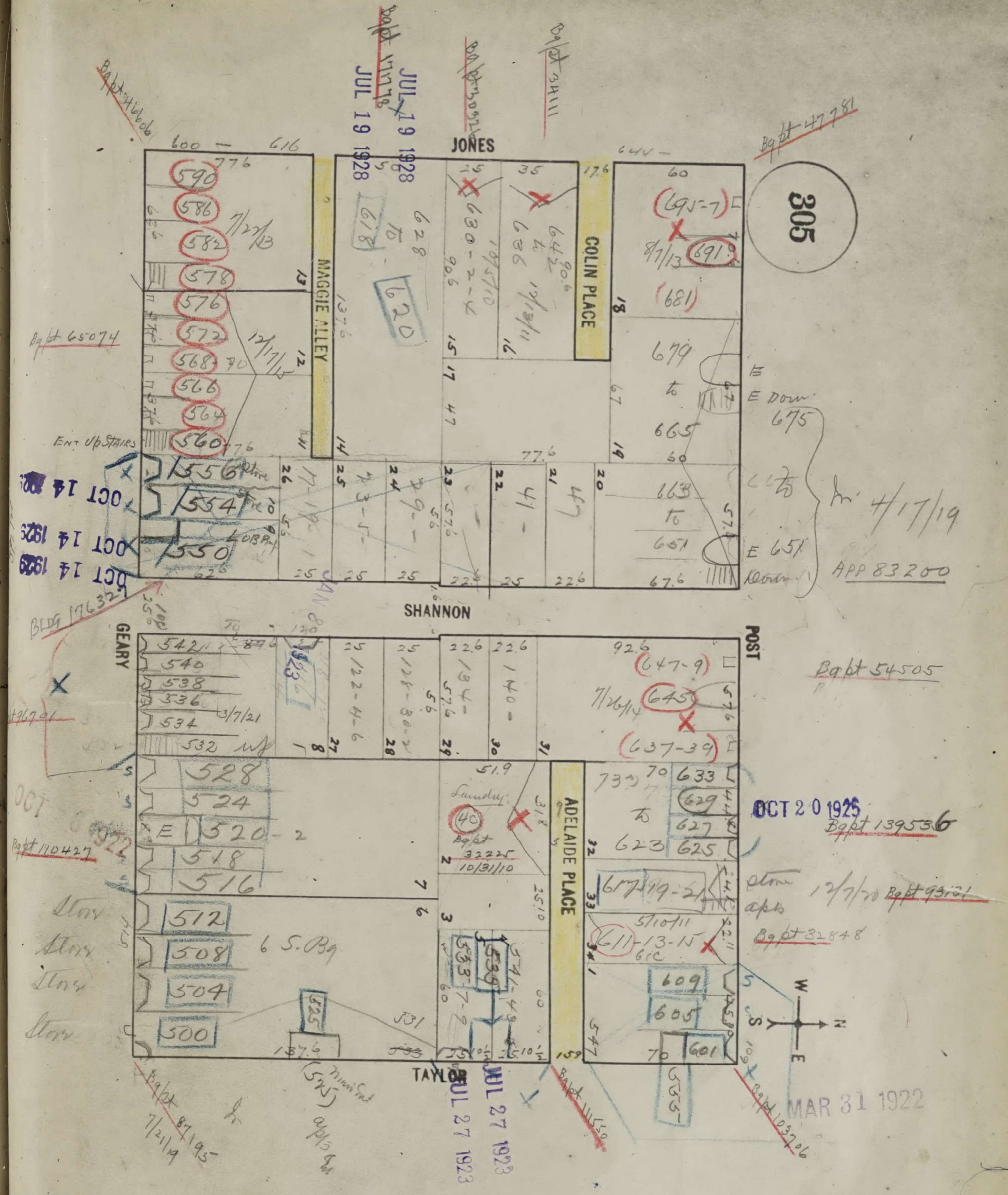
JONES
COLIN PLACE
MAGGIE ALLEY
SHANNON
GEARY
POST
ADELAIDE PLACE
TAYLOR
590
586
582
578
576
572
568
566
564
560
556
554
550
542
540
538
536
534
532
528
524
520
518
516
512
508
504
500
620
679 to 665
663 to 651
647-9
645
637-39
633
629
627
625
623
619-21
611-13-15
609
605
601
Bg pt 54505
Bg pt 139536
Bg pt 93121
Bg pt 32848
Bg pt 65074
Bg pt 110427
APP 83200
Ent Up Stairs
Store
Stores
Laundry
6 S. Bg
N
S
E
W

JUL 19 1928

OCT 14 1928

OCT 20 1925

JUL 27 1923

MAR 31 1922

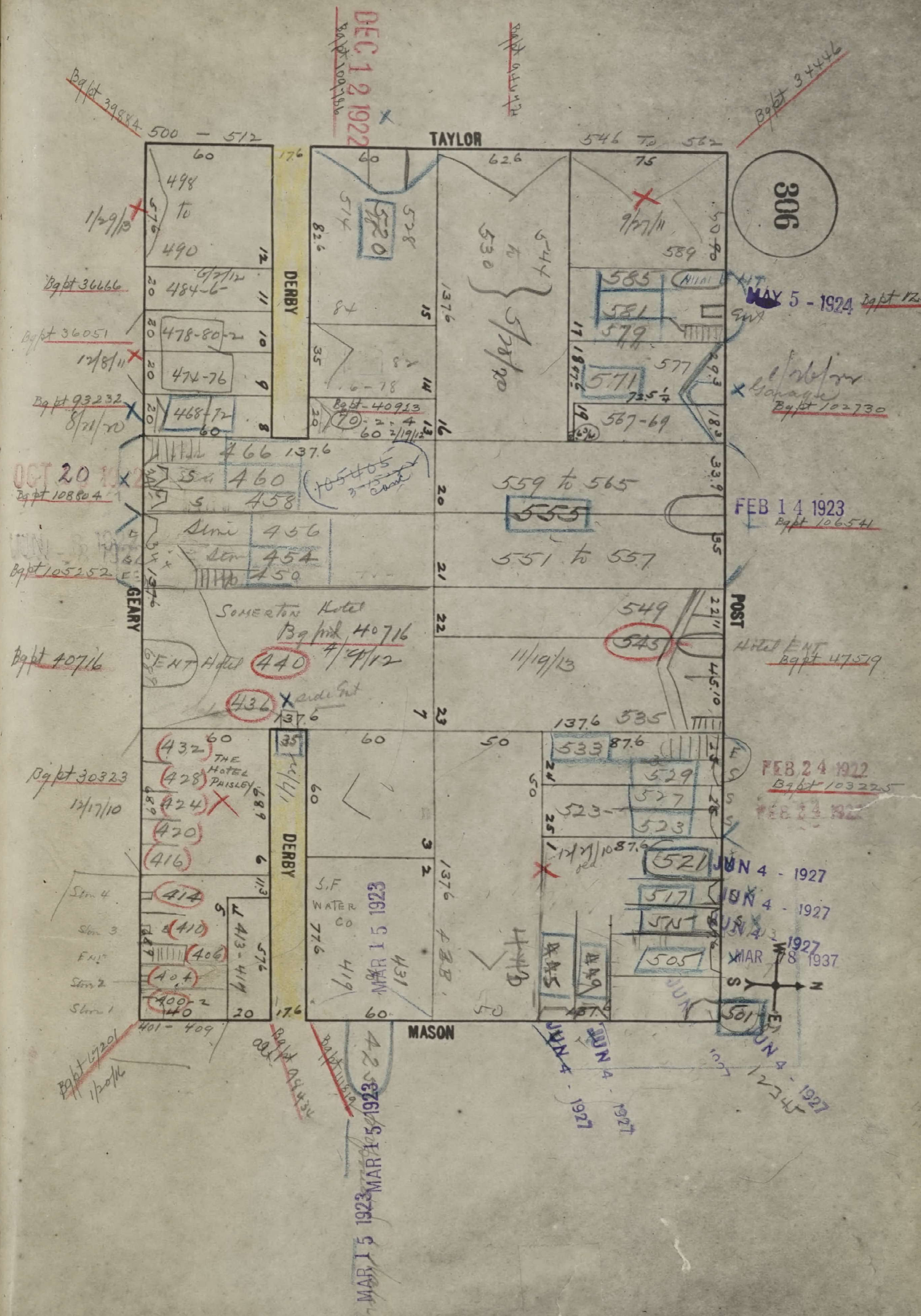
306
TAYLOR
POST
MASON
GEARY
DERBY
DERBY
500 – 512
546 To 562
498 to 490
484-6-
478-80-2
474-76
468-72
466
460
458
456
454
450
544 to 530
559 to 565
555
551 to 557
585
581
579
577
571
567-69
589
549
545
535
533
529
527
523
521
517
511
505
501
Somerton Hotel
Bg pmt 40716
4/4/12
440
436
432
428
424
420
416
414
410
406
404
400-2
THE HOTEL PAISLEY
S.F. WATER CO.
401 – 409
413-417
419
11/19/13
9/27/11
DEC 12 1922
MAY 5 - 1924
Bg pmt 125898
OCT 20 1922
Bg pmt 108804
FEB 14 1923
Bg pmt 106541
Bg pmt 117519
FEB 24 1922
Bg pmt 103225
FEB 23 1922
MAR 15 1923
JUN 4 - 1927
MAR 18 1937
Bg pmt 39884
Bg pmt 36666
Bg pmt 36051
Bg pmt 93232
Bg pmt 105152
Bg pmt 40716
Bg pmt 30323
Bg pmt 17201
Bg pmt 34446
Bg pmt 102730
Bg pmt 40913
Hotel ENT
Garage
137.6
60
17.6
87.6
N
S

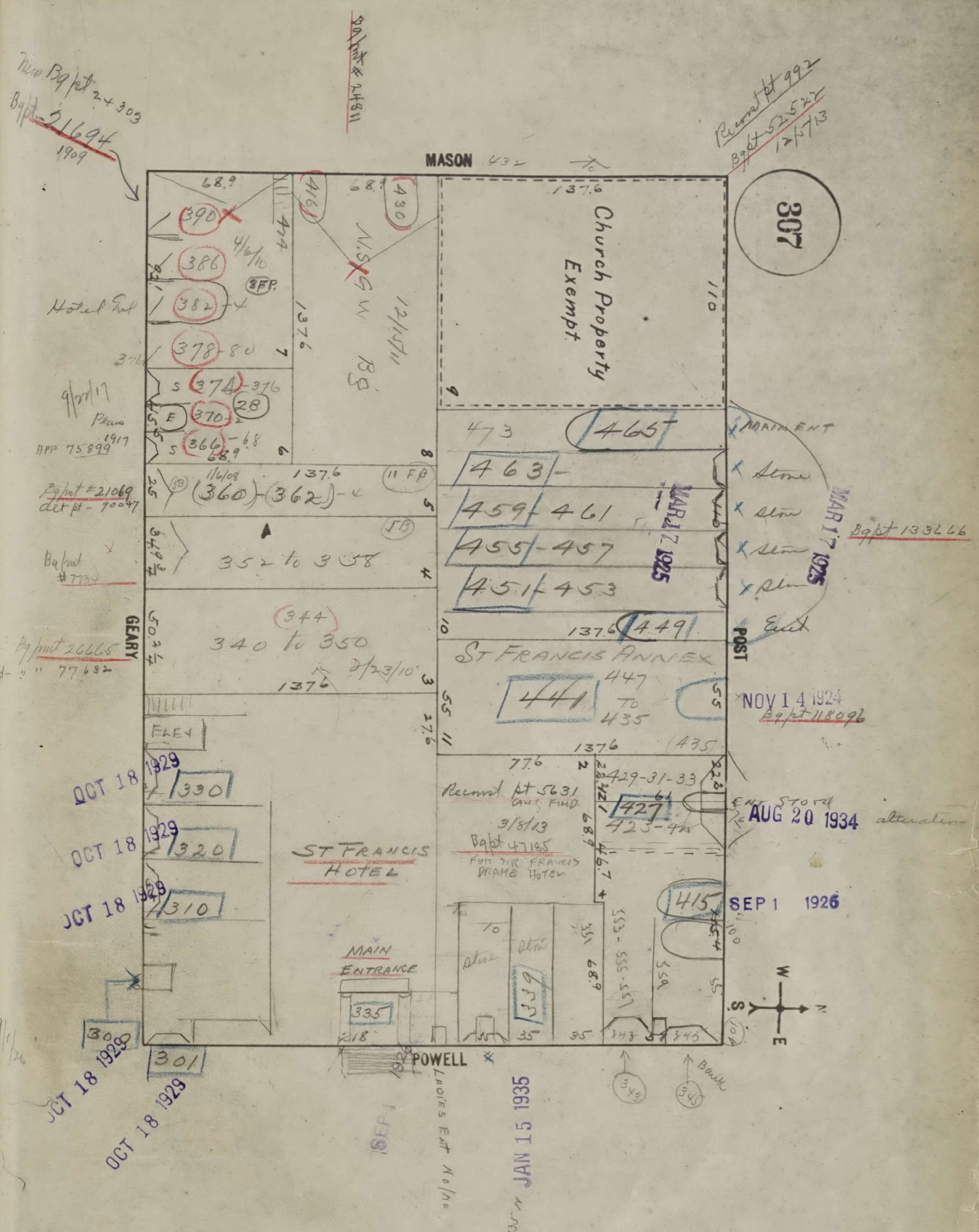
307
MASON
POST
POWELL
GEARY
Church Property Exempt
ST FRANCIS ANNEX
ST FRANCIS HOTEL
MAIN ENTRANCE
Ladies Ent No/No
New Bg pt 24303
Bg pt 21694
1909
Bg pt # 24811
Record pt 992
Bg pt 52527
12/7/13
Hotel Ent
9/27/17
Plans 1417
APP 75899
Bg pt #21069
det pt - 90047
Bg pt #7734
Bg pt 26665
" 77632
Bg pt 133266
Bg pt 118096
Record pt 5631
3/8/13
Bg pt 47185
390
386
382-4
378-80
374-376
370
366-68
28
360
362-4
352 to 358
340 to 350
344
3/23/10
330
320
310
300
301
335
339
415
417
423-4
427
429-31-33
435
441
447 to 435
449
451-453
455-457
459-461
463
465
473
430
4/26/10
12/15/11
MAR 17 1925
NOV 14 1924
AUG 20 1934
alterations
SEP 1 1926
OCT 18 1929
JAN 15 1935
Apartment Ent
Store
Exit
ELEV
345
343
Bank
N
S
E
W

OFFICIAL COPY
SAN FRANCISCO DEPARTMENT OF BUILDING INSPECTION


308
POWELL
275
POST
412,6
City Property
Union Square
GEARY
412.6
275
STOCKTON
W
N
S
E

SAN FRANCISCO DEPARTMENT OF BUILDING INSPECTION
OFFICIAL COPY

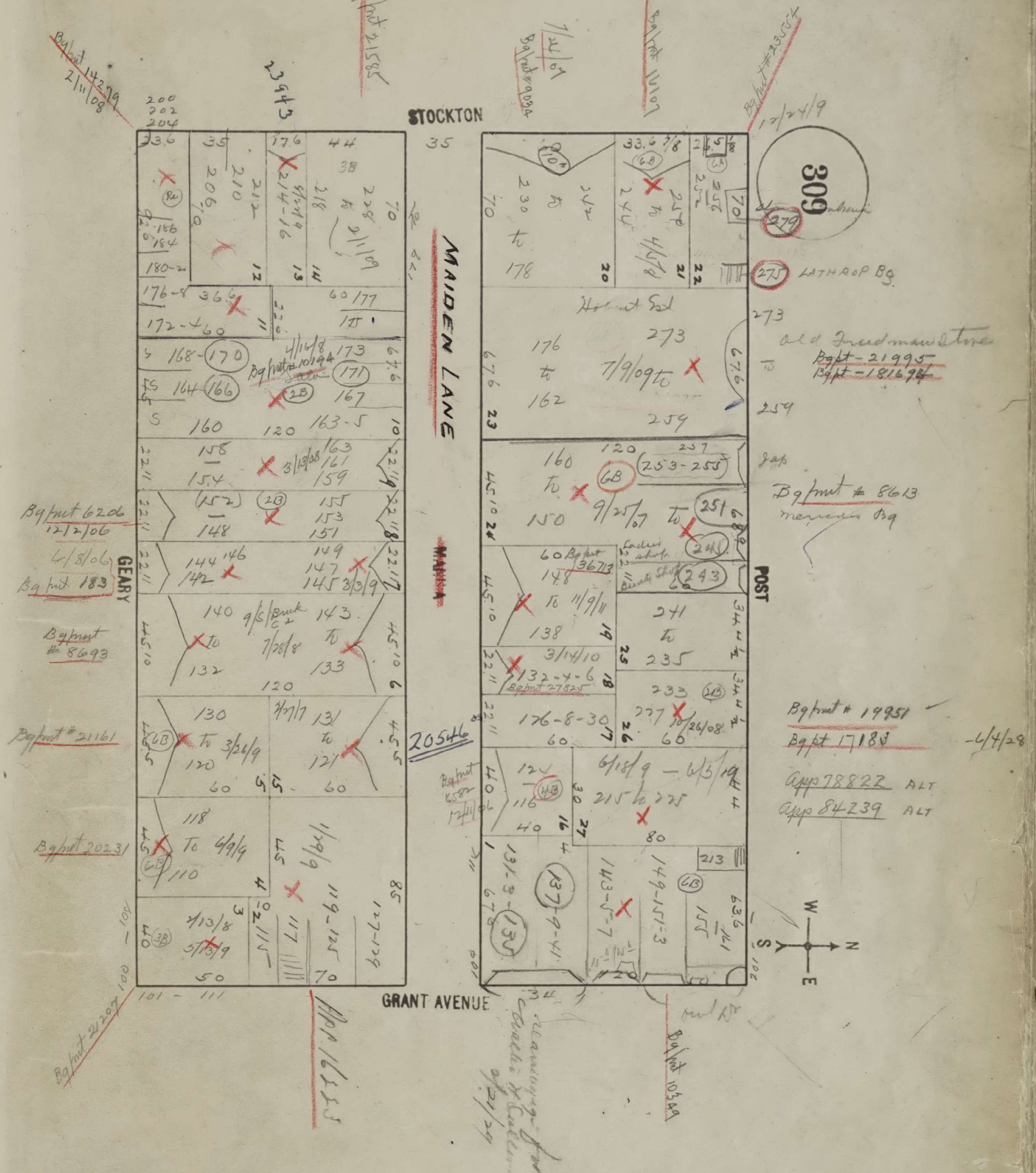
STOCKTON
MAIDEN LANE
GEARY
POST
GRANT AVENUE
309
LATHROP Bg
old Friedman store
Bg pt - 21995
Bg pt - 18169
Bg pmt # 8613
Bg pmt # 19951
Bg pt 17183
4/4/28
App 78822 ALT
App 84239 ALT
Bg pmt 6206
12/2/06
6/8/06
Bg pmt 183
Bg pmt # 8693
Bg pmt #21161
Bg pmt 20231
Bg pmt 21207
Bg pmt 14279
2/11/08
Bg pmt 21585
23943
7/24/07
Bg pmt 10349
20546
W
N
S
E

SAN FRANCISCO DEPARTMENT OF BUILDING INSPECTION
OFFICIAL COPY

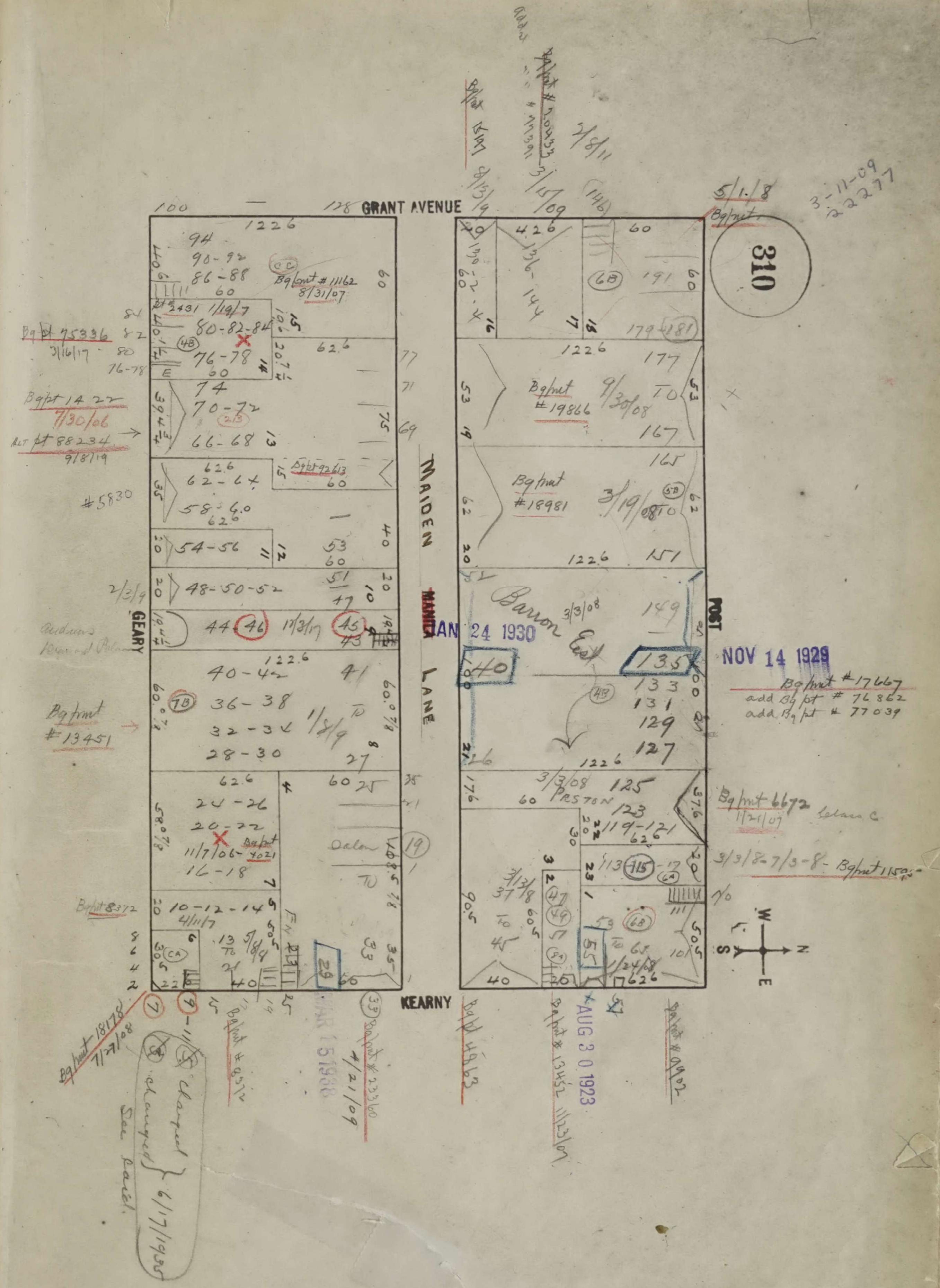
310
GRANT AVENUE
MAIDEN LANE
GEARY
POST
KEARNY
W
N
S
E
Bg pmt #1162 8/31/07
Bg pt 75336 3/16/17
Bg pt 1422 7/30/06
Alt pt 88234 9/8/19
#5830
Bg pmt #13451
Bg pmt 8372
Bg pmt 18178 7/7/08
Bg pmt #19866 9/30/08
Bg pmt #18981 3/19/08
Barron Est
3/3/08
JAN 24 1930
NOV 14 1929
Bg pmt #17667
add Bg pt # 76862
add Bg pt # 77039
Bg pmt 6672 1/21/07
3/3/8-7/3-8- Bg pmt 11502
Preston 3/3/08
AUG 20 1923
Bg pt # 13452 11/23/09
Bg pt #23360 4/21/09
MAR 15 1930
5/1/8
3-11-09 22277
3/17/09
3/8/11
changed See card 6/17/1925
94
90-92
86-88
80-82-84
76-78
74
70-72
66-68
62-64
58-60
54-56
48-50-52
44
46
45
40-42
36-38
32-34
28-30
24-26
20-22
16-18
10-12-14
11/7/06
4/11/7
1/8/9
11/3/17
1/19/17
191
179-181
177
167
165
151
149
135
140
133
131
129
127
125
123
119-121
113
115
55
29
19
1226
122.6
62.6
60

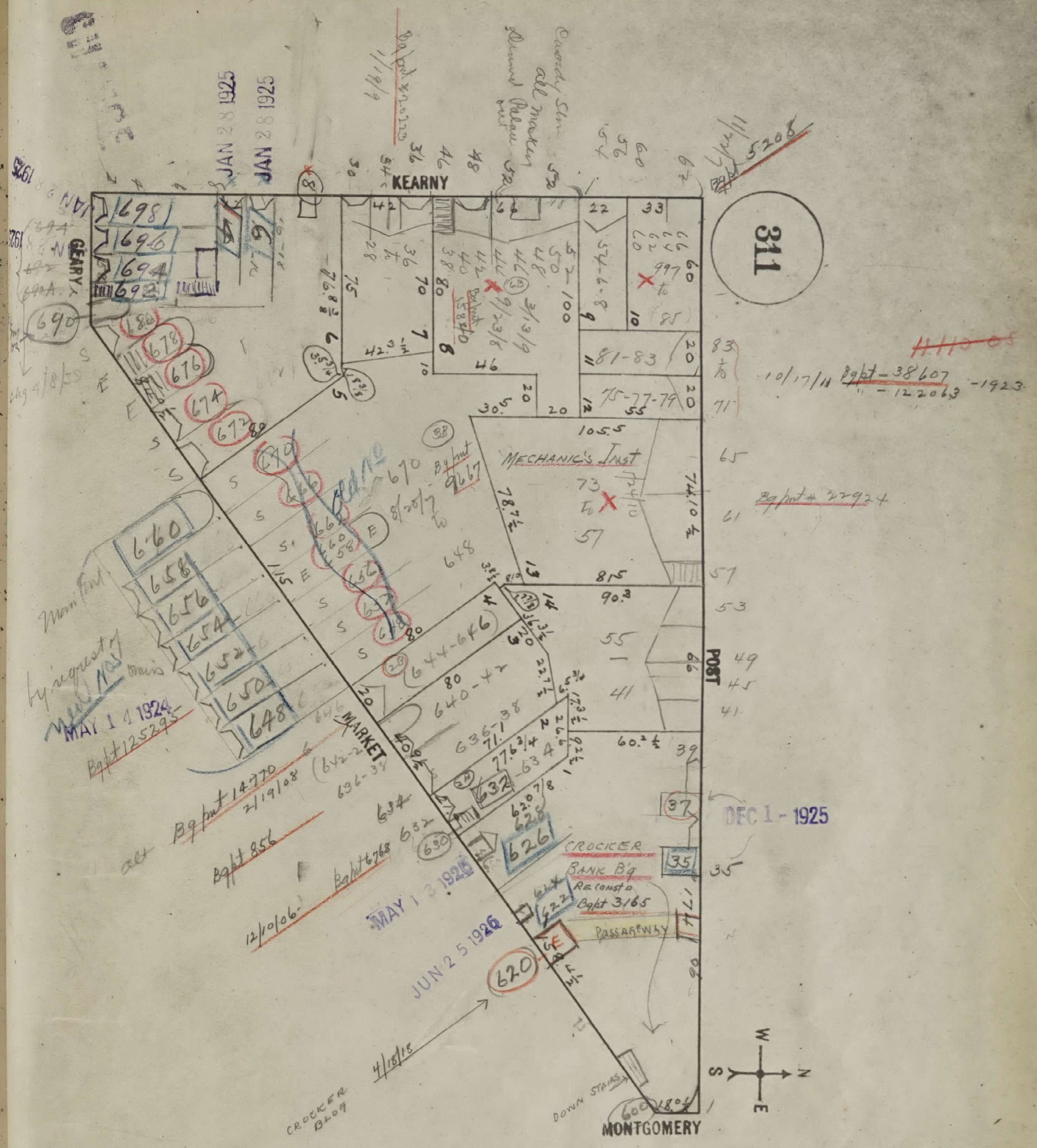
311
KEARNY
GEARY
MARKET
POST
MONTGOMERY
MECHANIC'S INST
CROCKER BANK B'G
PASSAGEWAY
CROCKER BLDG
DOWN STAIRS
JAN 28 1925
JAN 28 1925
MAY 14 1924
DEC 1 - 1925
MAY 13 1926
JUN 25 1926
Bg pmt 5208
Bg pmt - 38607
Bg pmt 12529
Bg pmt 14770
Bg pmt 856
Bg pmt 4768
Bg pmt 3165
698
696
694
692
690
680
678
676
674
672
670
660
658
656
654
652
650
648
644-646
640-42
636-38
634
632
630
626
622
620
606
W
S
N
E

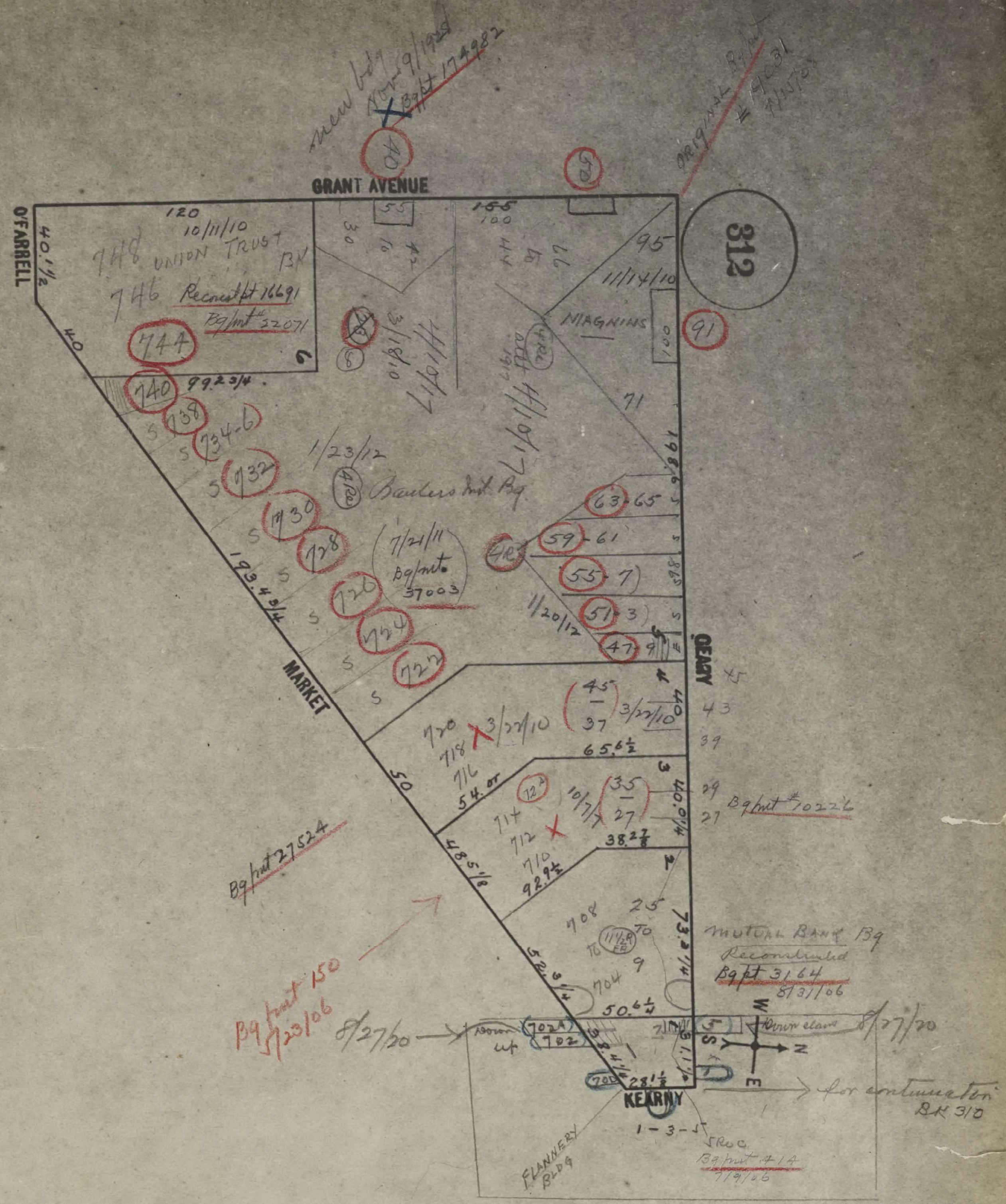
new bldg Nov 9/1928
Bg pt 174982
40
50
ORIGINAL Bg pmt # 19031 7/15/08
312
GRANT AVENUE
O'FARRELL
40.1½
120
10/11/10
748
UNION TRUST
BK
746
Reconst pt 16691
Bg pmt # 22071
744
740
99.2 3/4
738
734-6
732
730
728
726
724
722
40
193.4 3/4
MARKET
55
30
16
155
100
95
11/14/10
MAGNINS
100
91
71
3/18/10
4/10/17
1/23/12
Bankers Inv Bg
7/21/11
Bg pmt
37003
63-65
59-61
55-7
51-3
47-9
1/20/12
198.6
GEARY
45
43
39
29
27
45 - 37
3/22/10
720
718
716
3/22/10
65.6½
54.0
50
72
714
712
710
10/7/17
35 - 27
38.2 7/8
92.9½
40.0¼
Bg pmt # 10226
Bg pmt 27524
485/8
708
25
704
9
73.3¼
52.3¼
50.6¼
MUTUAL BANK Bg
Reconstructed
Bg pt 3164
8/31/06
Bg pmt 150
5/23/06
8/27/20
down
up
702A
702
700
28½
38.4¼
31.1
KEARNY
W
S
N
E
drive claws
8/27/20
for continuation
BK 310
1-3-5
5 Roc
Bg pmt 414
7/9/06
FLANNERY BLDG

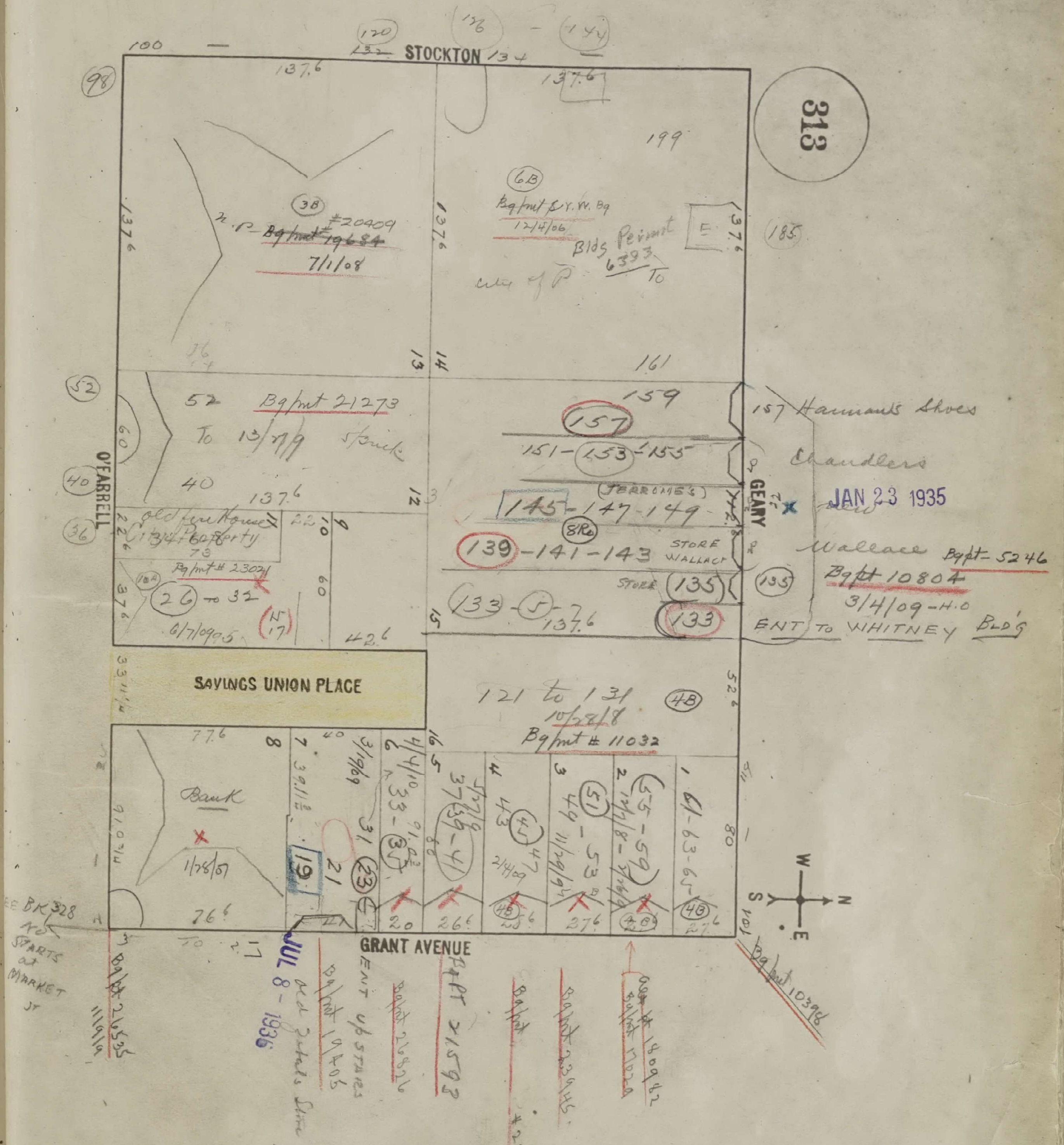
313
STOCKTON
100
(120)
~~132~~
134
(136)
(144)
(98)
137.6
137.6
(38)
n.p. ~~Bg/mt 19684~~ #20409
7/1/08
(6B)
Bg/mt & Y. W. Bg
12/4/06
Blds Permit 6393 To
199
(185)
161
13
14
(52)
52
Bg/mt 21273
To 13/7/9
5/Brick
40
137.6
60
O'FARRELL
(40)
(36)
old fire House
City Property
73
(10A)
Bg/mt # 23021
(26) to 32
(15 / 17)
6/7/09
42.6
159
(157)
151-(153)-155
(JERROME'S)
145-147-149
(8Rc)
(139)-141-143
STORE
WALLACE
STORE
(135)
(133)-(5)-7
137.6
(133)
GEARY
157 Hammans Shoes
Chandlers
JAN 23 1935
Wallace
Bgpt-5246
Bgpt 10804
3/4/09-H.O
ENT to WHITNEY BLD'G
(135)
SAVINGS UNION PLACE
33.11¼
121 to 131
10/28/8
Bg/mt # 11032
(48)
52.6
77.6
Bank
1/28/07
76.6
91.0¾
8
7
39.11½
40
3/19/09
31
(23)
21
19
6
4/4/10
33-
(35)
5
3/7/9
37-(39-41)
4
43
(45)
47
2/4/09
3
(51)
49-53
11/29/9
2
12/7/8
(55-59)
1
61-63-65
80
20
26.6
(48)
27.6
(48)
(48)
27.6
GRANT AVENUE
SEE BK 328
No STARTS at MARKET ST
Bg/pt 26535
11/9/9
JUL 8 - 1936
Bg/mt 19405
Old Details Line
ENT up STAIRS
Bg/pt 26826
Bg/PT 21593
Bg/pt
#24712
Bg/mt 23945
Bg/pt 18092
Bg/mt 17020
101
Bg/mt 10398
W
N
S
E

OFFICIAL COPY
SAN FRANCISCO DEPARTMENT OF BUILDING INSPECTION

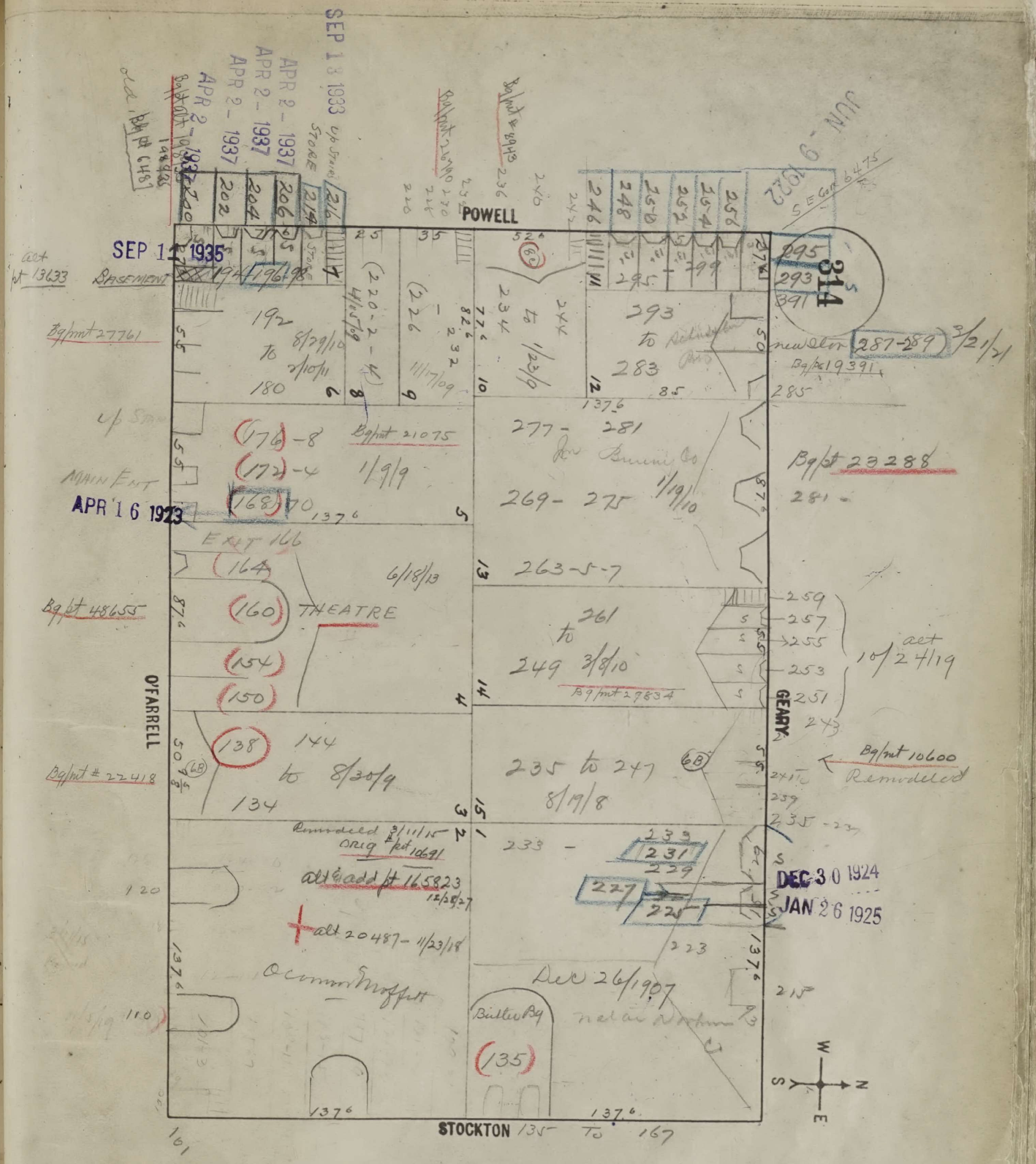
POWELL
O'FARRELL
GEARY
STOCKTON 135 to 167
314
THEATRE
SEP 13 1933
APR 2 - 1937
APR 2 - 1937
APR 2 - 1937
SEP 13 1935
APR 16 1923
DEC 30 1924
JAN 26 1925
JUN - 9 1922
Bg/pt 27761
Bg/pt 48655
Bg/pt # 22418
Bg/pt 21075
Bg/pt 23288
Bg/pt 19391
Bg/pt 10600 Remodeled
Bg/pt 29834
alt 20487 - 11/23/18
alt & add pt 165823
Remodeled 3/11/15 orig pt 10691
Dec 26/1907
O'Connor Moffatt
MAIN ENT
EXIT 166
BASEMENT
192 to 180
176-8
172-4
168-70
164
160
154
150
138 144 to 134 8/30/9
135
293 to 283
277-281
269-275
263-5-7
261 to 249 3/8/10
235 to 241 8/19/8
233
231
227
225
223
287-289 9/21/21
10/24/19
137⁶
N
S
E
W

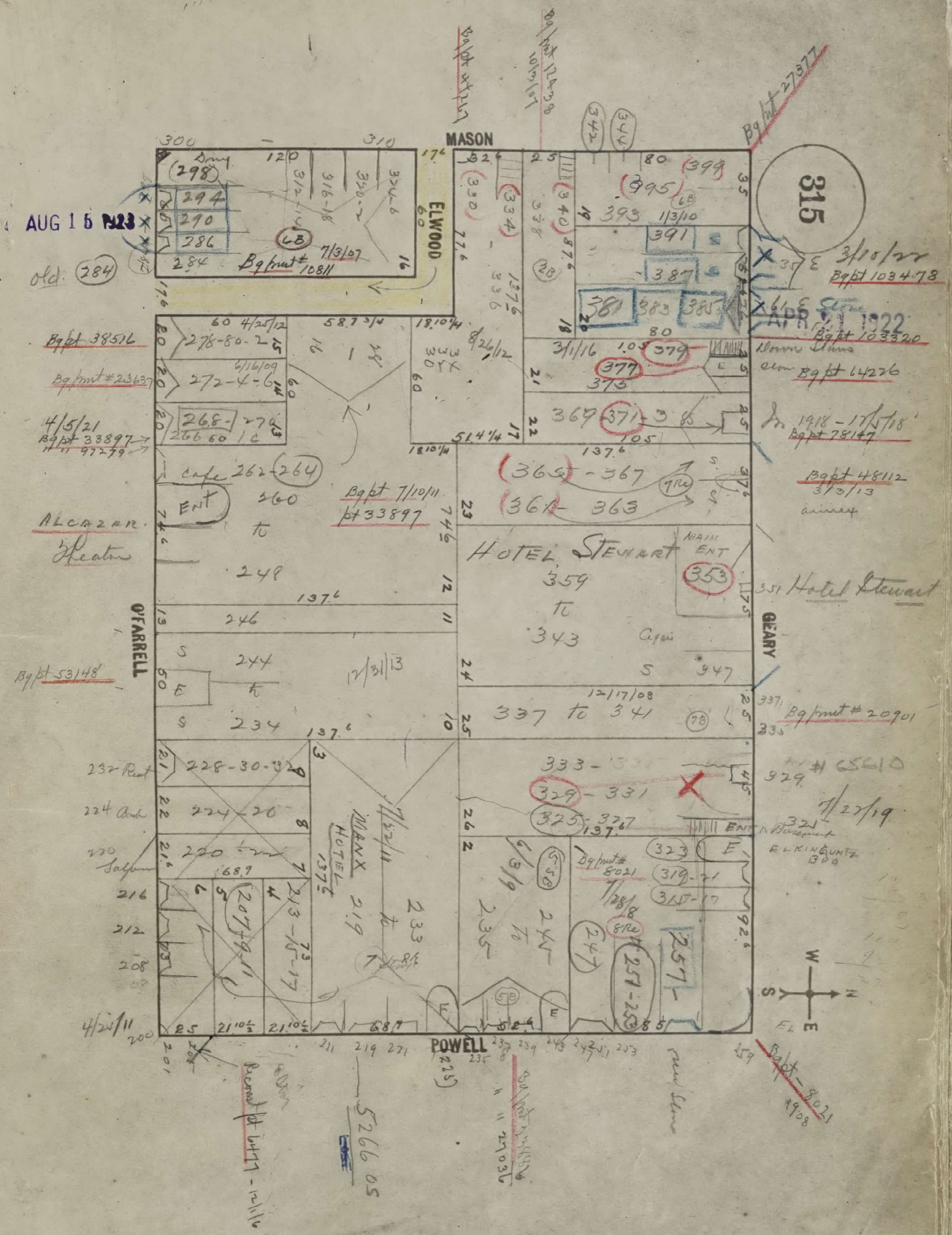
315
MASON
ELWOOD
O'FARRELL
GEARY
POWELL
AUG 15 1923
APR 21 1922
HOTEL STEWART
359
to
343
351 Hotel Stewart
Alcazar Theater
old 284
Bg pt 38516
Bg pmt #23637
4/5/21
Bg pt 33897
Bg pt 53148
4/21/11
Bg pmt# 10811
Bg pt 27377
3/10/22
Bg pt 103478
Bg pt 103320
Bg pt 14276
Bg pt 78147
Bg pt 48112
Bg pmt # 20901
# 65610
7/27/19
Bg pt 7/10/11
pt 33897
Bg pt 8021
Hotel
219
to
233
5266 05
337 to 341
365 - 367
361 - 363
333
329 - 331
325 - 327
323
319 - 21
315 - 17
298
294
290
286
284
278-80-2
272-4-6
268-270
266
262-264
cafe
ENT
260
to
248
246
244
to
234
228-30-32
224-26
220
216
212
208
200
232 Rest
224 Aud
220 Saloon
399
395
393
391
387
381
383
385
379
377
375
369
371
E
N
S
W

SAN FRANCISCO DEPARTMENT OF BUILDING INSPECTION
OFFICIAL COPY

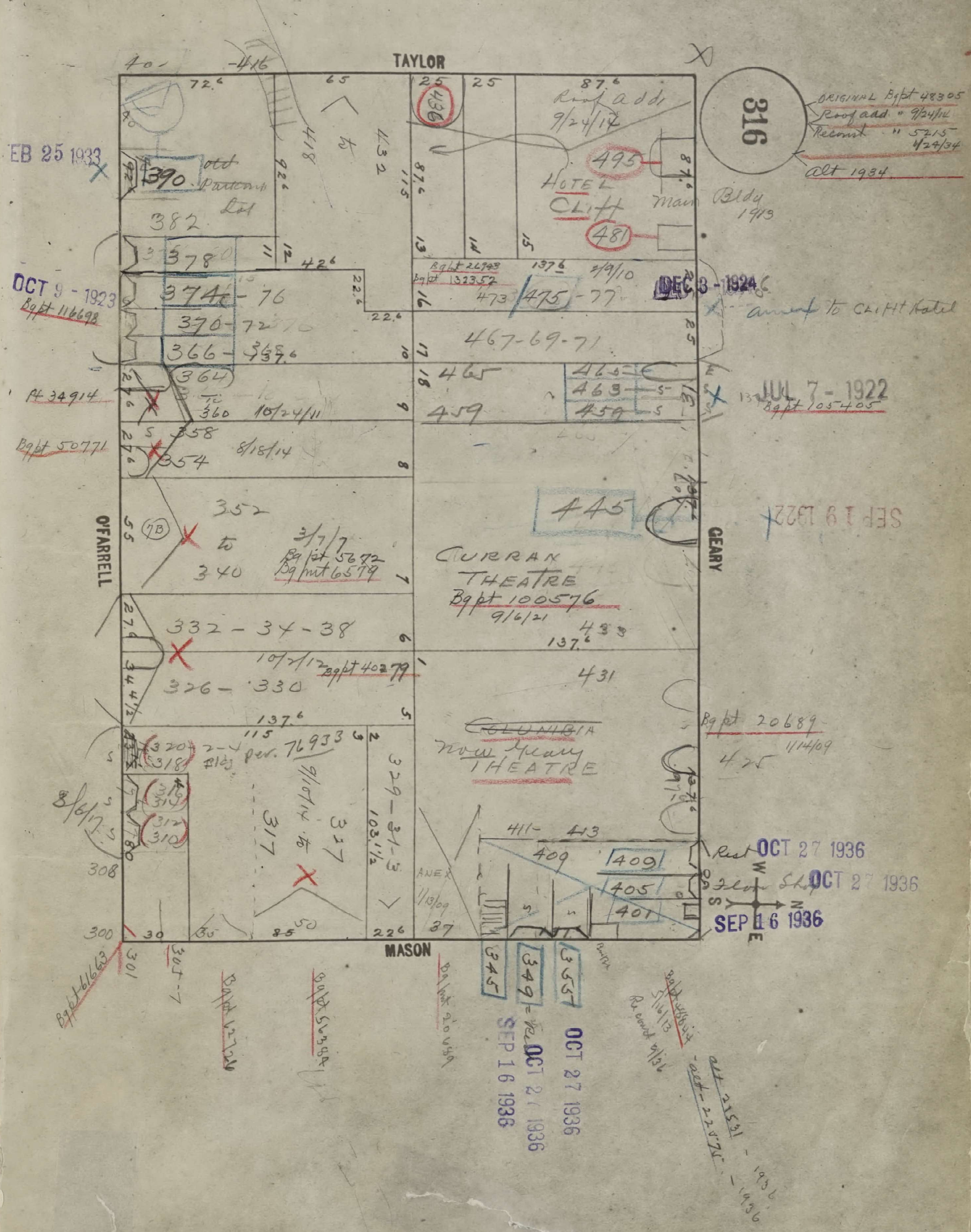
TAYLOR
GEARY
MASON
O'FARRELL
316
ORIGINAL Bgpt 48305
Roof add " 9/24/12
Reconst " 5215 4/24/34
alt 1934
Roof add 9/24/12
HOTEL CLIFT
Main Bldg 1913
495
481
436
FEB 25 1933
390
382
378
374-76
370-72
366-68
364
360 10/24/11
OCT 9 - 1923
Bgpt 116698
Bgpt 22693
Bgpt 123357
473
475-77
467-69-71
DEC 8 - 1924
annex to Clift Hotel
465
463
459
JUL 7 - 1922
Bgpt 105405
A 34914
358
354 8/18/14
Bgpt 50771
352 to 340
3/7/7
Bgpt 5672
Bg mit 6579
445
SEP 19 1922
CURRAN THEATRE
Bgpt 100576
9/6/21
433
431
332-34-38
326-330
10/7/12
Bgpt 40279
~~COLUMBIA~~
Now Geary THEATRE
Bgpt 20689
1/14/09
425
320
318
2-4 Fl bg
per. 76933
317
327
329-31-3
411-413
409
405
401
OCT 27 1936
SEP 16 1936
8/6/7
308
300
301
Bgpt 61663
305-7
345
349
353-7
ANEX 11/18/09
alt 21531 - 1936
alt 22478 - 1936

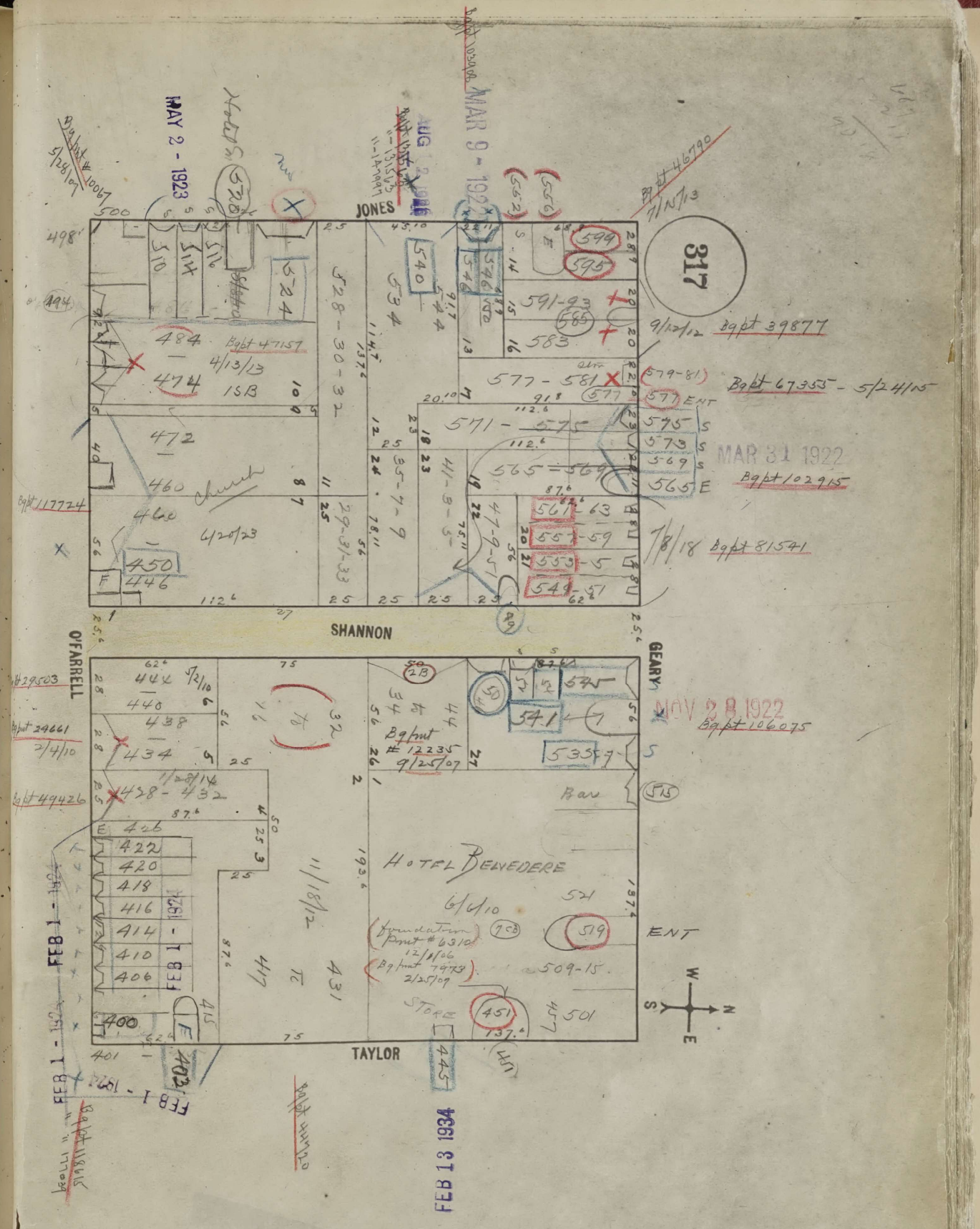
317
JONES
O'FARRELL
SHANNON
GEARY
TAYLOR
W
N
E
S
HOTEL BELVEDERE
6/6/10
church
Bar
STORE
ENT
MAY 2 - 1923
MAR 9 - 1922
MAR 31 1922
NOV 28 1922
FEB 13 1934
FEB 1 - 1924
Bg pt 39877
9/22/12
Bg pt 67355 - 5/24/15
Bg pt 102915
7/8/18 Bg pt 81541
Bg pt 106075
Bg pt 47157
4/13/13
Bg pt 46790
7/17/13
Bg pt 117724
Bg pt 29503
Bg pt 24661
3/4/10
Bg pt 49426
Bg pt #12235
9/25/07
foundation Pmt #6310
12/8/06
Bg pmt 7973
2/25/07
11/18/12
1/28/14
4/20/23
500
498
494
484
474
472
460
450
446
444
440
438
434
428 - 432
426
422
420
418
416
414
410
406
400
401
402
445
451
457
501
509-15
519
521
533
535
541
545
549 - 57
553 - 5
557 - 59
561 - 63
565 - 569
565
569
571 - 575
577 - 581
577
579-81
583
591-93
594
595
528-30-32
534
540
546
524
510
514
516
520
431
417

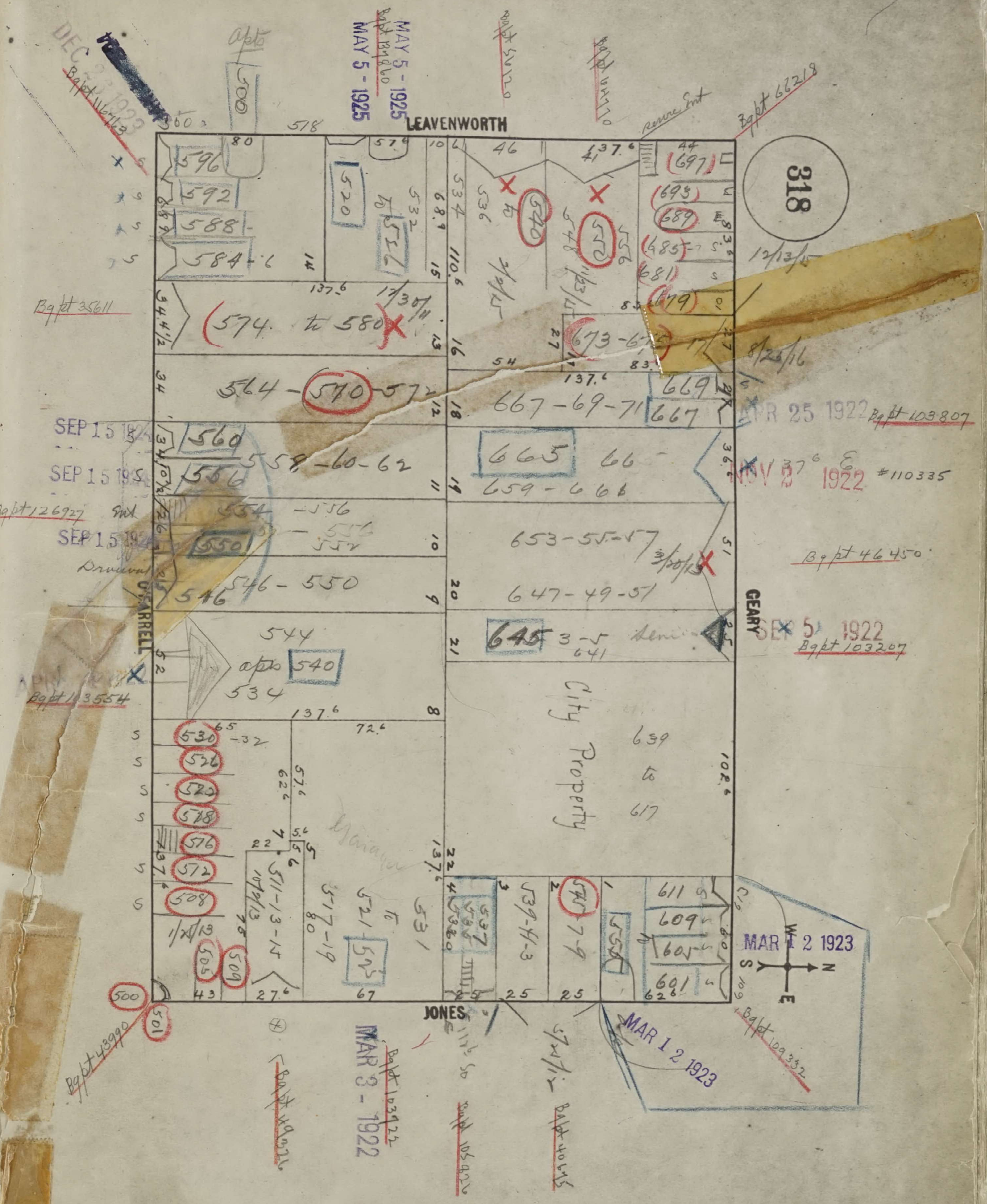
318
LEAVENWORTH
GEARY
JONES
O'FARRELL
MAY 5 - 1925
MAY 5 - 1925
DEC 2 1923
SEP 15 1925
SEP 15 1925
SEP 15 1925
APR 25 1922
NOV 8 1922
SEP 5 1922
MAR 12 1923
MAR 12 1923
MAR 8 - 1922
Bg pt 35611
Bg pt 126927
Bg pt 113554
Bg pt 43990
Bg pt 66218
Bg pt 103807
#110335
Bg pt 46450
Bg pt 103207
Bg pt 103332
Bg pt 103122
574 to 580
564-570-572
558-60-62
546-550
667-69-71
659-666
653-55-57
647-49-51
645
City Property
639 to 617
Apts
Driveway

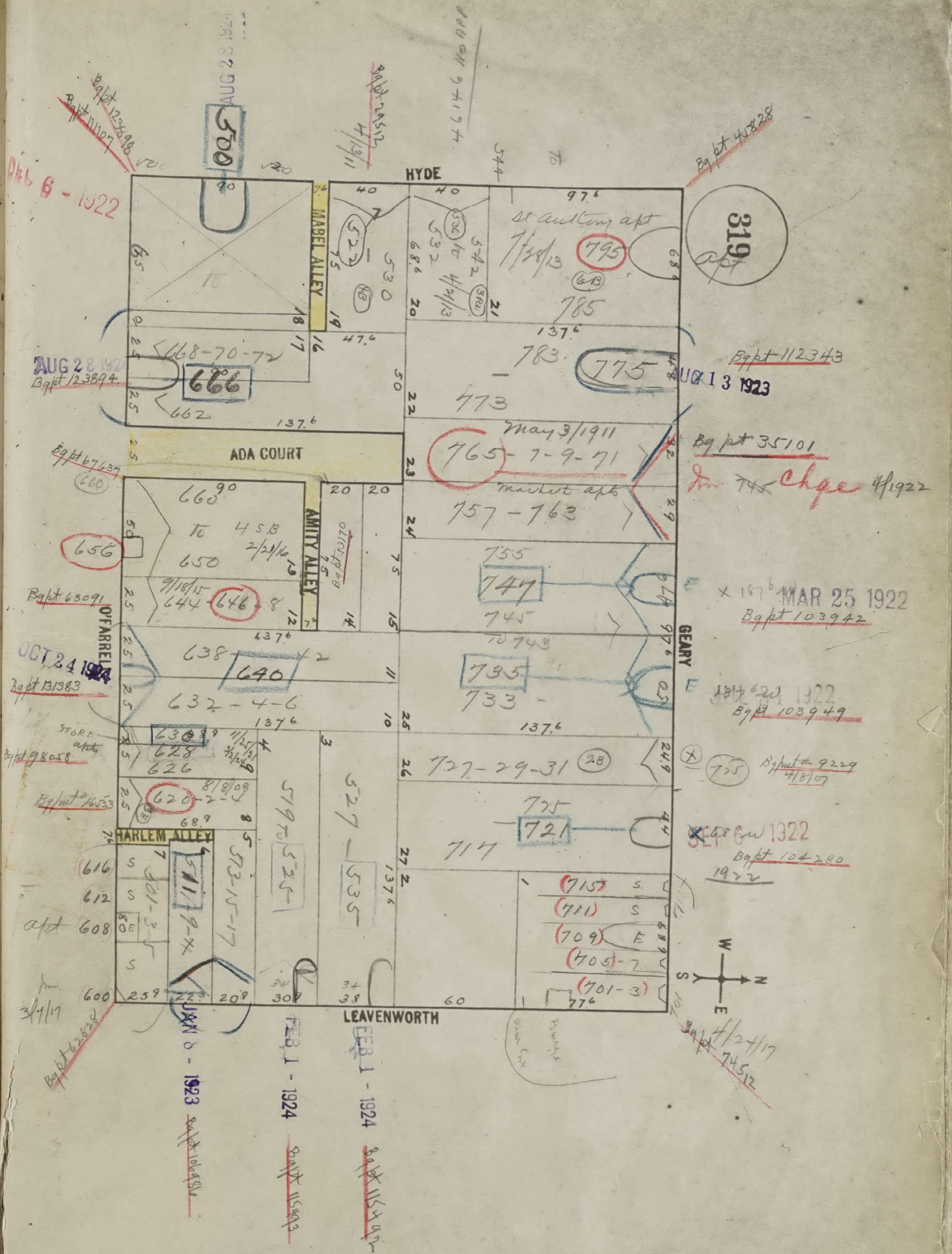
319
apt
HYDE
GEARY
LEAVENWORTH
O'FARRELL
MABEL ALLEY
ADA COURT
AMITY ALLEY
HARLEM ALLEY
W
N
E
S
AUG 28 1924
500
FEB 6 - 1922
Bgpt 123898
Bgpt 111107
Bgpt 29512
11/13
Bgpt 41828
544
St Anthony apt
7/28/13
795
785
783
775
773
AUG 13 1923
Bgpt 112343
666
668-70-72
662
AUG 28 1924
Bgpt 123894
May 3/1911
765-7-9-71
Marhert apts
757-763
Bgpt 35101
Chge 4/1922
Bgpt 67637
660
660 to 650
4SB 2/21/16
656
9/18/15
644-646-8
Bgpt 63091
Bgpt 13170
755
747
745
MAR 25 1922
Bgpt 103942
638-640-2
632-4-6
735
733
OCT 24 1924
Bgpt 131383
1922
Bgpt 103949
STORE apts
630
628
626
11/25/21
Bgpt 98058
620-2-4
8/8/09
Bgpt 16533
727-29-31
Bgpt 9229 4/8/07
725
721
717
SEP 6 1922
Bgpt 104280
616
612
apt 608
600
3/4/17
601-3-5
511
513-15-17
519 to 525
527-535
715
711
709
705-7
701-3
4/24/17
Bgpt 74512
Bgpt 62828
JAN 8 - 1923
Bgpt 106896
FEB 1 - 1924
Bgpt 115493
FEB 1 - 1924
Bgpt 115442
137.6
97.6
68.9

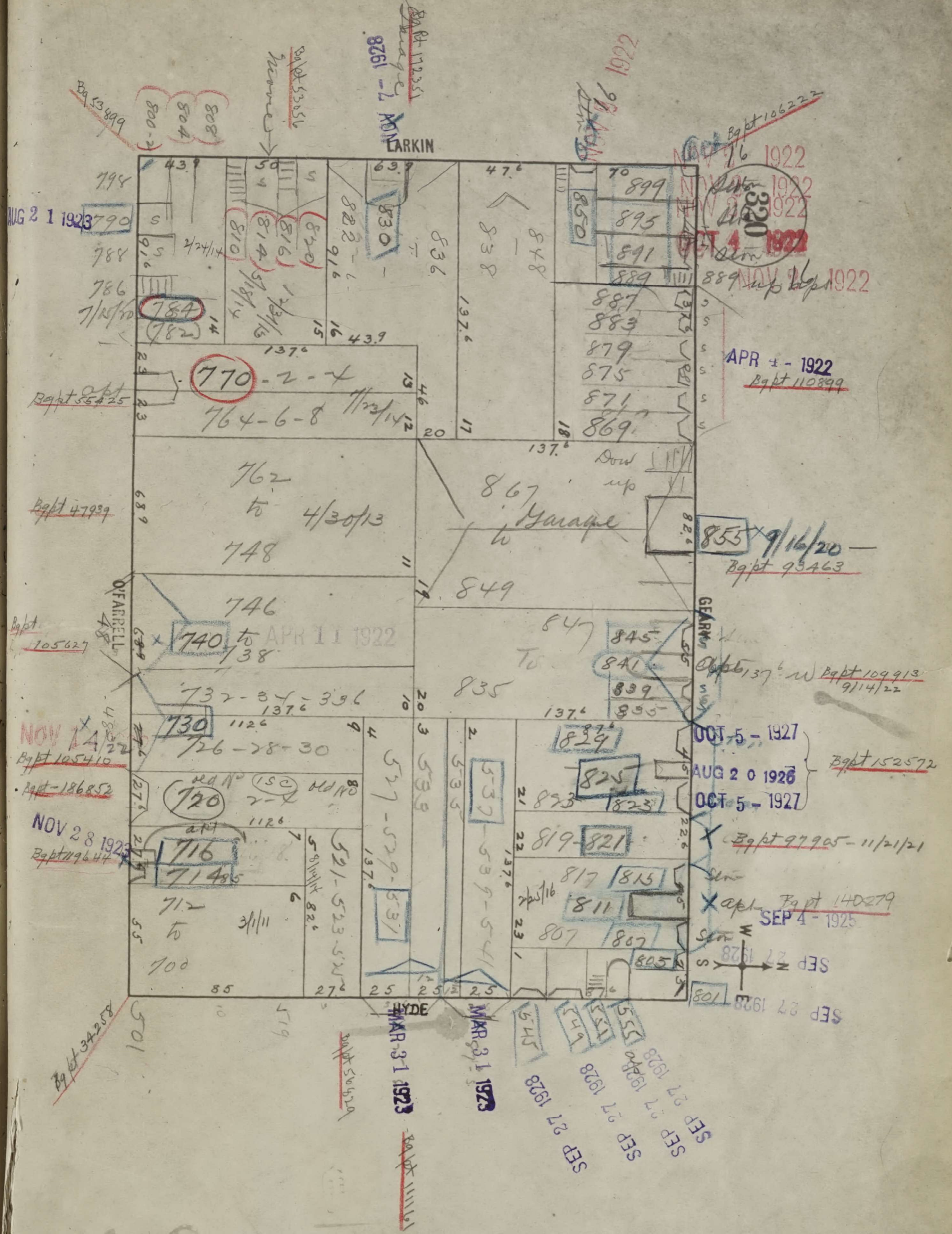
LARKIN
GEARY
HYDE
O'FARRELL
320
794
790
788
786
784
782
770-2-4
764-6-8
762 to 748
4/30/13
746
740 to 738
732-34-336
730
726-28-30
720
716
714
712 to 700
3/1/11
800-2
804
808
810
814
816
820
822
830
836
838
848
850
899
895
891
889
887
883
879
875
871
869
867 to 849 Garage
855 9/16/20
Bg pt 93463
847 to 835
845
841
839
835
829
825
823
819-821
817
815
811
807
805
801
537-539-531
535-539-541
521-523-525
501
519
545
547
551
553
APR 1 - 1922
Bg pt 110899
Bg pt 109913 9/14/22
OCT 5 - 1927
AUG 2 0 1926
OCT 5 - 1927
Bg pt 152572
Bg pt 97905 - 11/21/21
Bg pt 140279
SEP 4 - 1925
SEP 27 1928
MAR 3 1 1923
NOV 7 - 1928
Bg pt 112351
Bg pt 53856
Bg pt 53499
Bg pt 106222
OCT 4 1922
1922
AUG 2 1 1923
Bg pt 55425
Bg pt 47939
Bg pt 105627
APR 1 1 1922
NOV 14 1922
Bg pt 105410
Bg pt 186852
NOV 2 8 1923
Bg pt 119647
Bg pt 34258
Bg pt 56429
43.9
50
63.9
47.6
137.6
112.6
85
27.6
25
W
S
N

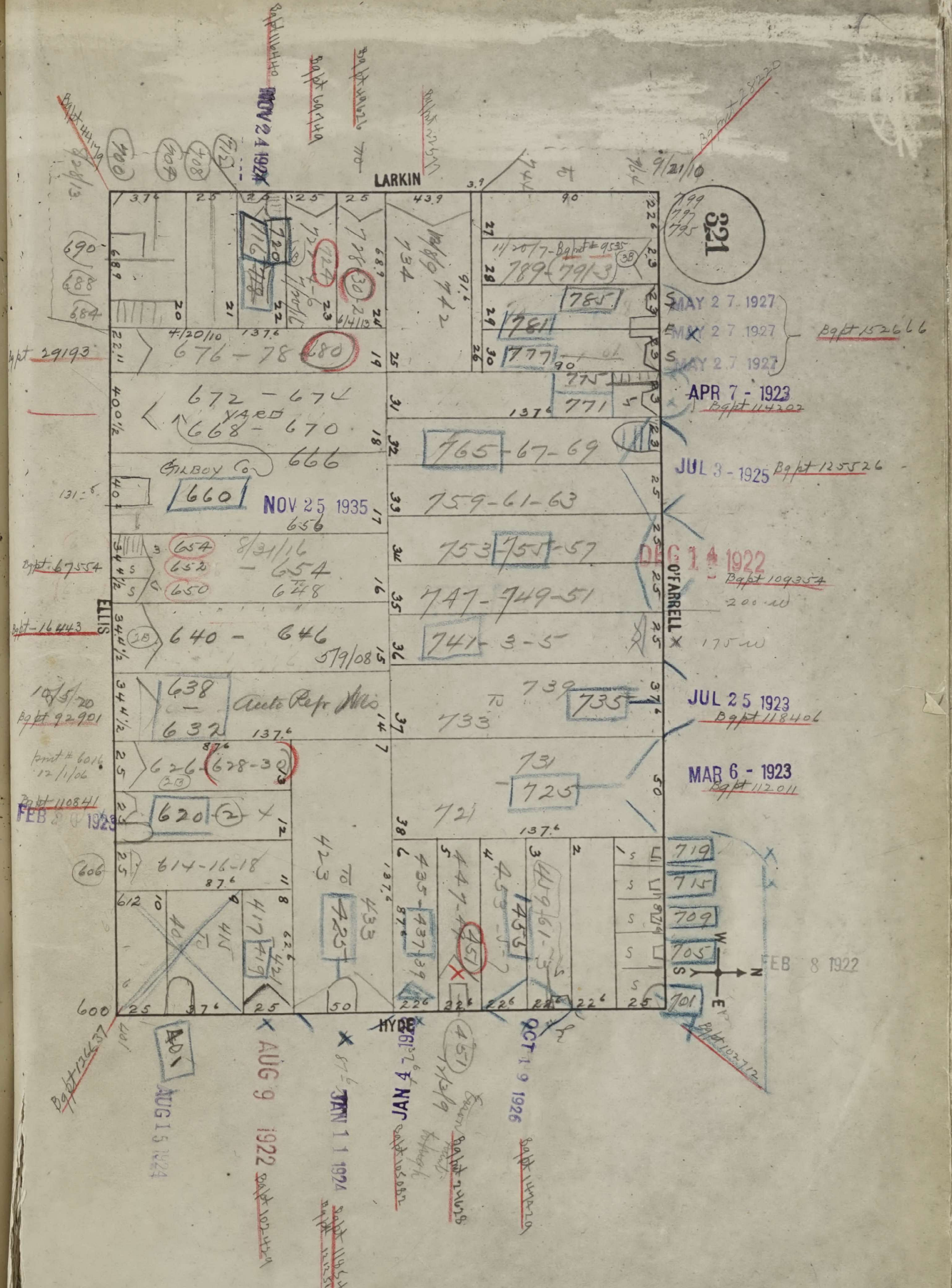
321
LARKIN
O'FARRELL
HYDE
ELLIS
676 - 78
672 - 674
668 - 670
666
660
656
654
648
640 - 646
638
632
626
628 - 30
620
614-16-18
765-67-69
759-61-63
753-755-57
747-749-51
741-3-5
739
735
733
731
725
721
719
715
709
705
701
789-791-3
785
781
777
775
771
Gilroy Co.
Auto Repr. Wks
Yard
MAY 27 1927
Bg pt 152666
APR 7 - 1923
Bg pt 114207
JUL 3 - 1925 Bg pt 125526
DEC 14 1922
Bg pt 109354
JUL 25 1923
Bg pt 118406
MAR 6 - 1923
Bg pt 112011
FEB 8 1922
NOV 25 1935
NOV 24 1927
FEB 8 1923
AUG 9 1922
AUG 15 1924
JAN 11 1924
JAN 4 1924
OCT 19 1926
9/21/10
5/9/08
8/31/16
4/20/10
10/5/20
Bg pt 29193
Bg pt 67554
Bg pt 16443
Bg pt 92901
Bg pt 110841
Bg pt 126637
N
S
E
W

SAN FRANCISCO DEPARTMENT OF BUILDING INSPECTION
OFFICIAL COPY

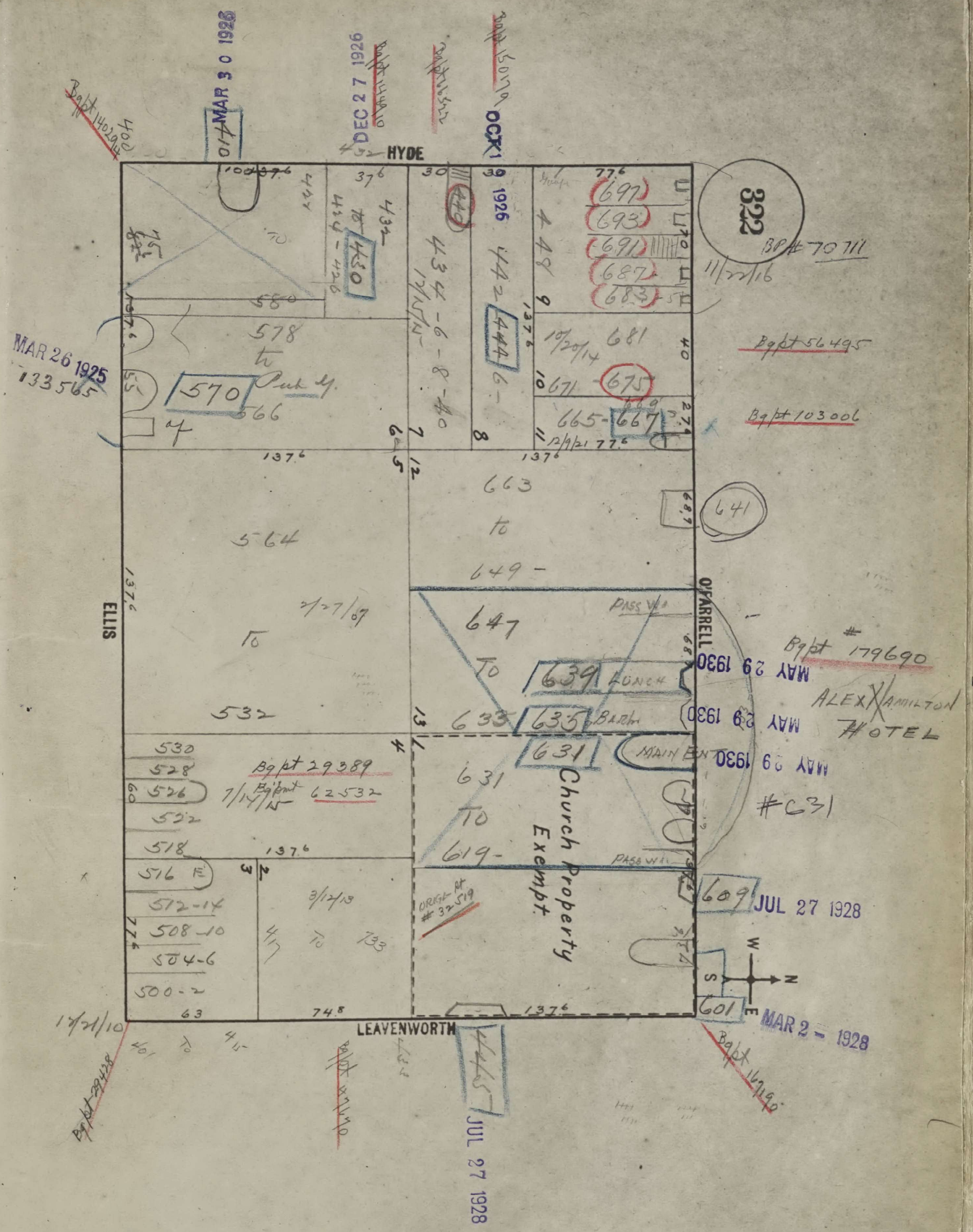
322
HYDE
O'FARRELL
LEAVENWORTH
ELLIS
MAR 30 1928
DEC 27 1926
OCT 19 1926
MAR 26 1925
133565
MAY 29 1930
JUL 27 1928
MAR 2 - 1928
Bg pt 70711
11/22/16
Bg pt 56495
Bg pt 103006
Bg pt # 179690
ALEX HAMILTON HOTEL
#631
Bg pt 29389
Bg pt 62532
7/14/15
Church Property Exempt
578 to 566
570
564 to 532
663 to 649
647 to 633
639 LUNCH
635
631 to 619
609
601
681
675
671
665-667
697
693
691
687
683
440
444
442
434-6-8-40
530
528
526
522
518
516
512-14
508-10
504-6
500-2
3/12/13
417 to 733
2/27/07
12/21/10
Bg pt 29428
Bg pt 32519
137⁶
77⁶
63
74⁸
PASS WAY
MAIN EN
W
N
S
E

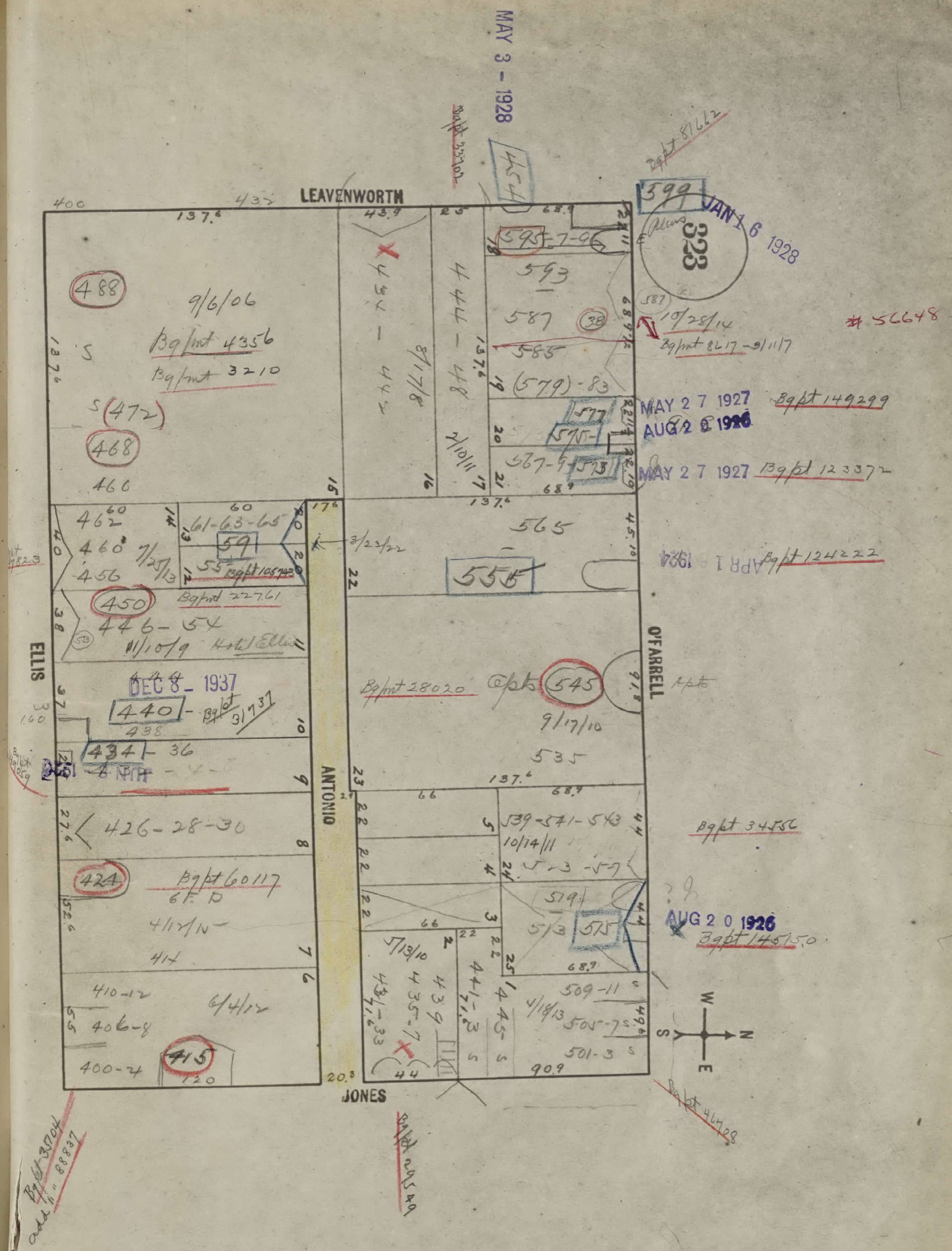
MAY 3 - 1928
JAN 16 1928
328
LEAVENWORTH
ELLIS
ANTONIO
O'FARRELL
JONES
MAY 27 1927
AUG 20 1926
MAY 27 1927
APR 1 1924
DEC 8 1937
AUG 20 1926
#56648
488
9/6/06
Bg/pmt 4356
Bg/pmt 3210
472
468
460
462
456
450
446-54
Hotel Ellis
440
434
426-28-30
424
Bg/pt 60117
415
400-4
406-8
410-12
6/4/12
599
595-7-9
593
587
579-83
577
575
573
565
555
545
9/17/10
535
539-541-543
10/14/11
519
515
513
509-11
505-7
501-3
Bg/pt 149299
Bg/pt 123372
Bg/pt 124222
Bg/pt 28020
Bg/pt 34556
Bg/pt 145150
Bg/pt 22761
Bg/pt 81662
W
N
S
E

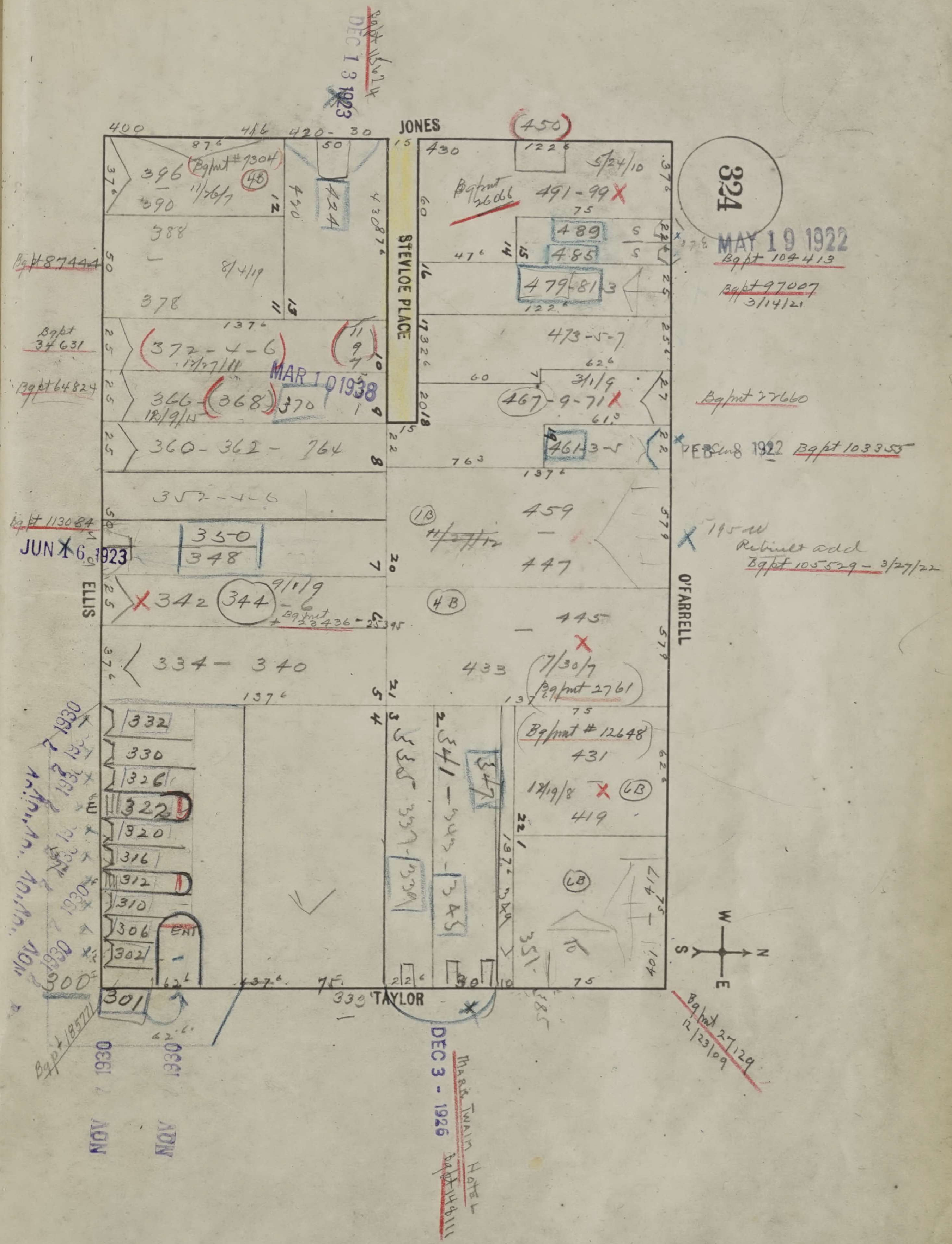
324
JONES
ELLIS
O'FARRELL
TAYLOR
STEVLOE PLACE
400
416
420-30
450
430
396
390
388
378
424
491-99
489
485
479-81
473-5-7
372-4-6
366-368
370
467-9-71
360-362-364
461-3-5
352-4-6
459
350
348
447
342
344
445
334-340
433
332
330
326
322
320
316
312
310
306
302
300
301
335-337-339
341-343-345
347
431
419
417
401
351
333
DEC 1 3 1923
MAY 1 9 1922
Bgpt 104413
Bgpt 97007 3/14/21
MAR 1 0 1938
Bgpt 27660
FEB 8 1922 Bgpt 103355
Bgpt 105529 - 3/27/22
JUN 6 1923
Bgpt 113084
Bgpt 87444
Bgpt 34631
Bgpt 64824
Bgpt 2606
Bgpt 7304
Bgpt 12648
Bgpt 2761
Bgpt 27129 12/23/09
DEC 3 - 1926
Mark Twain Hotel
NOV 1930
N
S
E
W

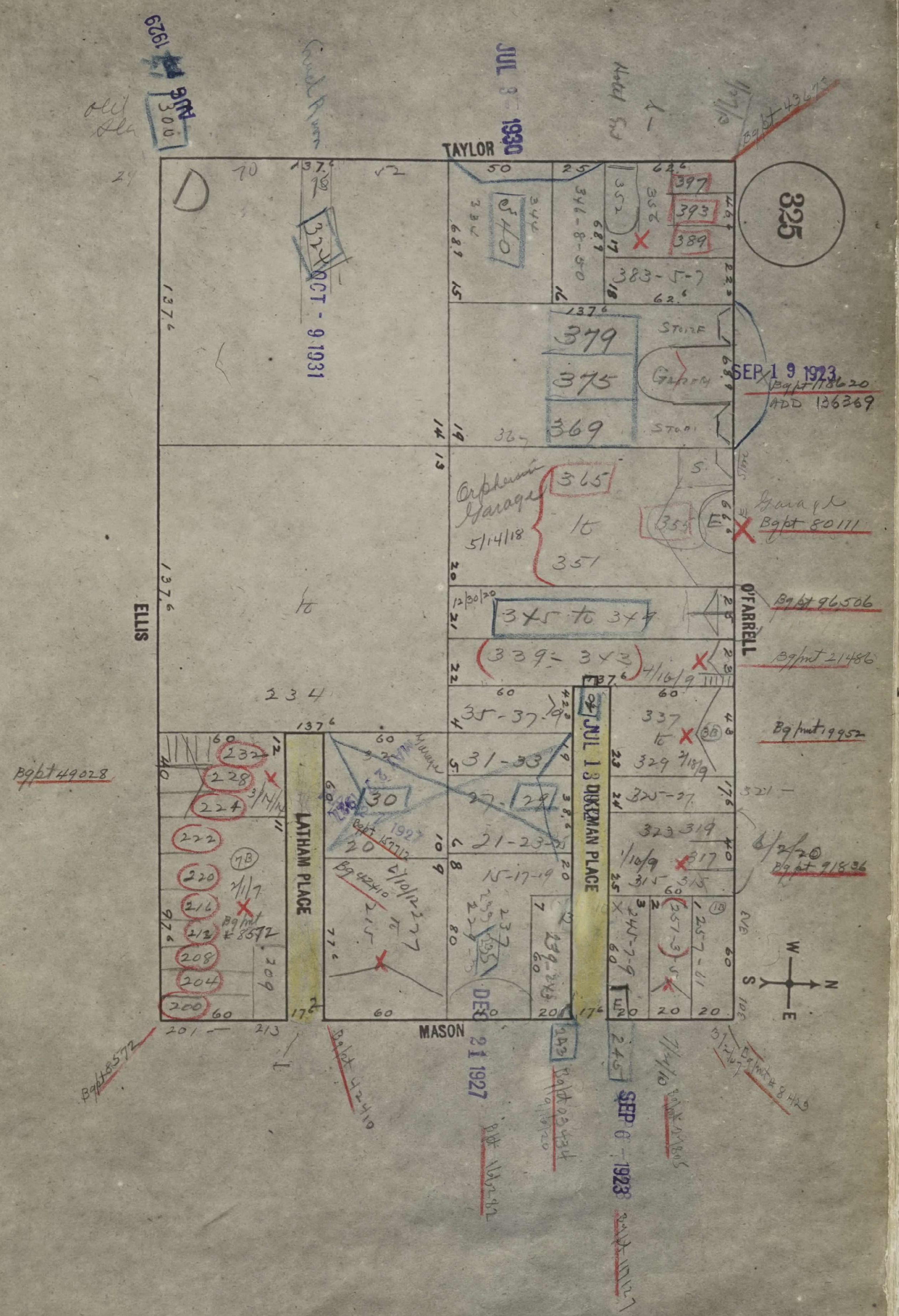
325
TAYLOR
ELLIS
O'FARRELL
MASON
LATHAM PLACE
DIKEMAN PLACE
D
OCT - 9 1931
JUL 9 1930
SEP 1 9 1923
JUL 18
DEC 21 1927
SEP 6 - 1923
Orpheum Garage 5/14/18
365 to 351
379
375
369
397
393
389
383-5-7
345 to 347
339-343
337 to 329
325-27
323-319
317
315
35-37-39
31-33
27-29
21-23-25
15-17-19
232
228
224
222
220
216
212
208
204
200
209
201
213
234
30
20
Store
Garage
Bgpt 49028
Bgpt 80111
Bgpt 96506
Bgpt 21486
Bg hut 9952
Bgpt 91836
ADD 136369
Bgpt 42410
Bgpt 6572
W
N
S
E

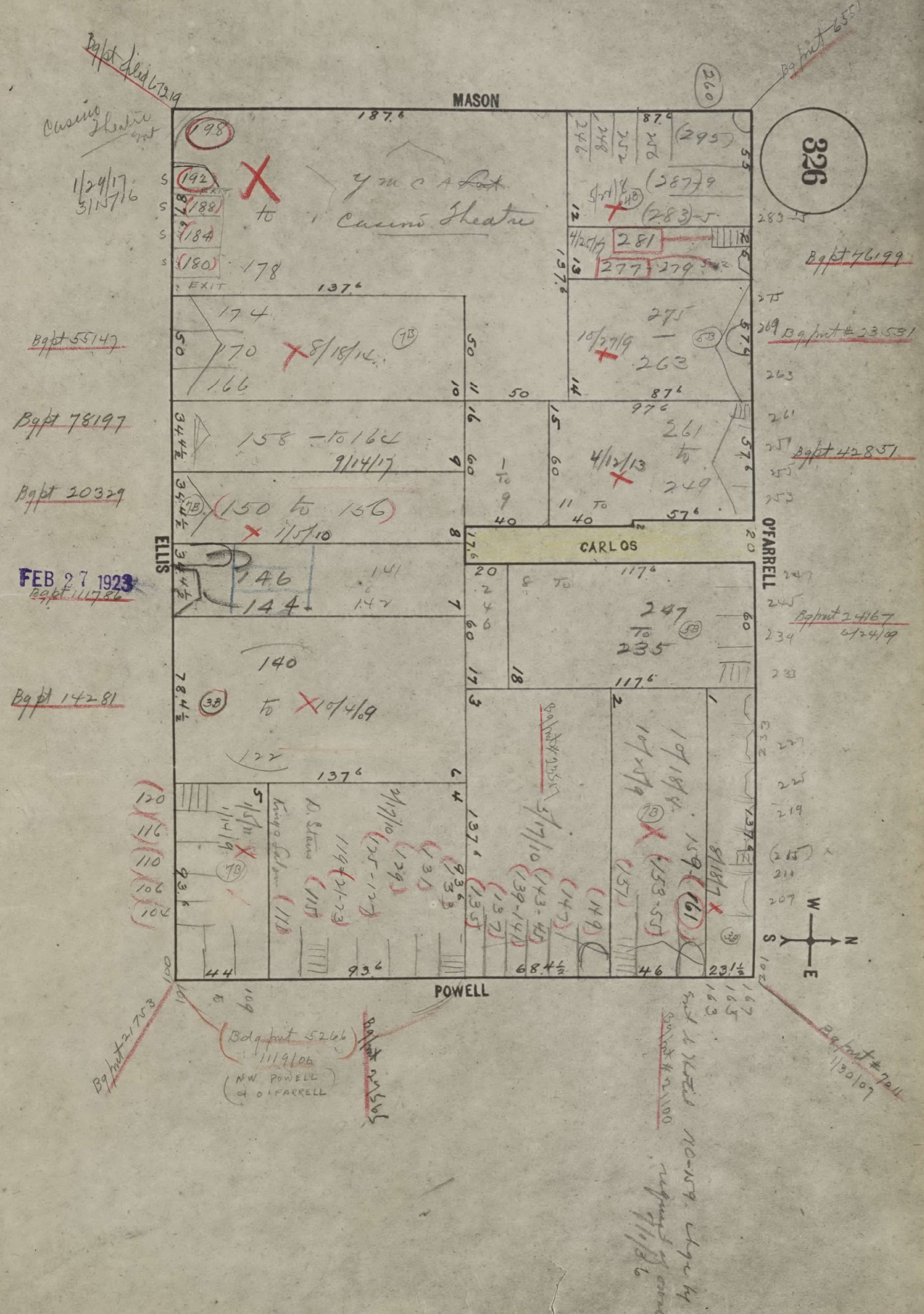
326
MASON
O'FARRELL
POWELL
ELLIS
CARLOS
Casino Theatre
Y M C A
Casino Theatre
198
192
188
184
180
178
174
170
166
158 - to 164
150 to 156
146
144
141
142
140
122
137⁶
187⁶
87⁶
97⁶
117⁶
57⁶
295
287-9
283-5
281
277
279
275
263
261 to 249
247 to 235
8 to
1 to 9
11 to
Bg pt 55147
Bg pt 78197
Bg pt 20329
FEB 27 1923
Bg pt 11786
Bg pt 14281
Bg pt 76199
Bg pt 33531
Bg pt 42851
Bg pt 24167
Bg pt 6551
Bg pt 21703
Bdg pmt 5266 11/19/06
N.W. POWELL & O'FARRELL
Bg pt 7244 1/30/07
1/29/17
3/15/16
8/18/14
9/14/17
1/5/10
10/4/09
10/27/9
4/12/13
120
116
110
106
102
44
93⁶
68 4½
46
23½
W S N E

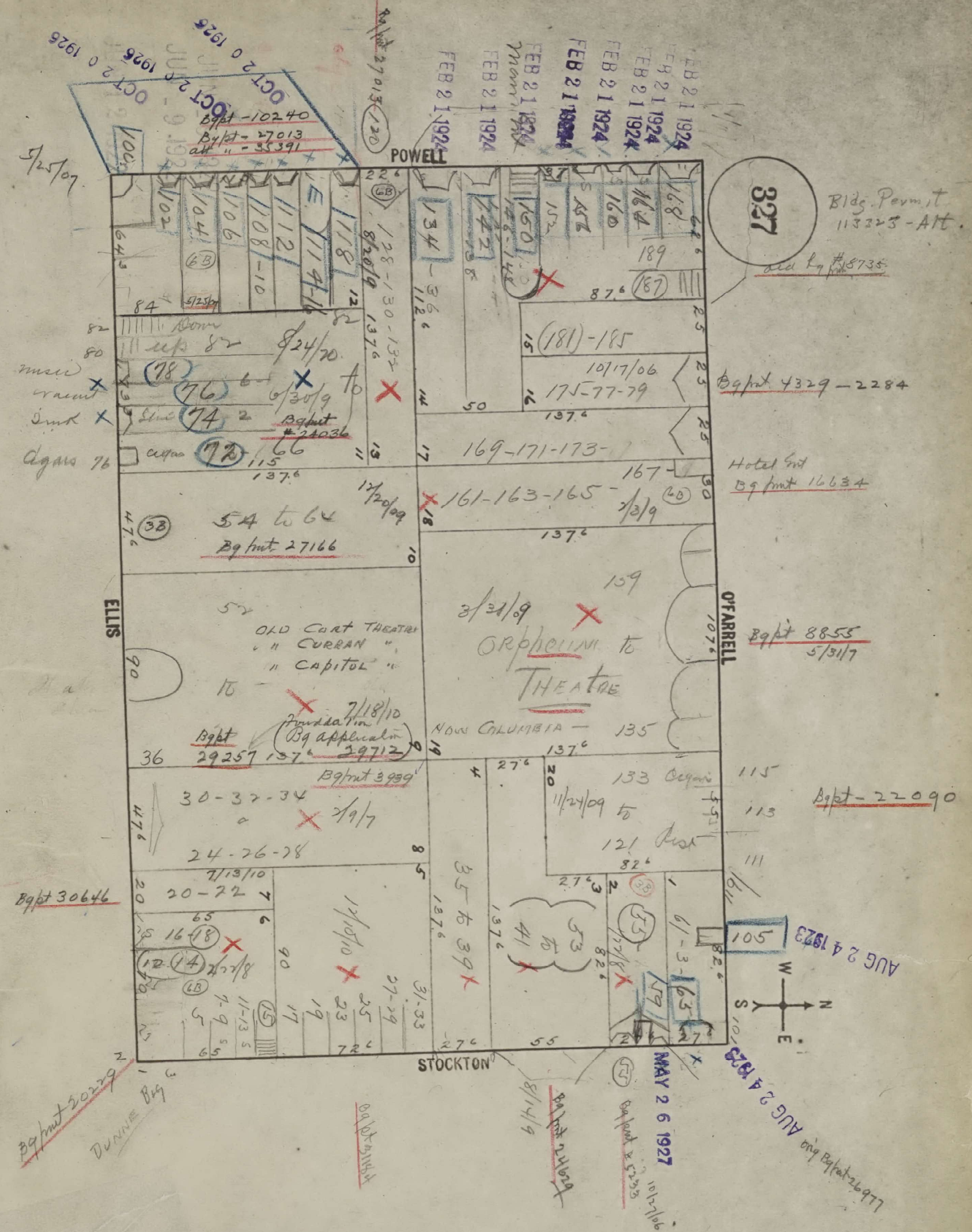
327
POWELL
ELLIS
O'FARRELL
STOCKTON
Bldg. Permit 113323-Alt.
Bg pmt 4329 — 2284
Hotel Std
Bg pmt 16634
Bg pt 8855
5/31/7
Bg pt - 22090
Bg pt 30646
Bg pmt 20229
DUNNE Bg
Bg pt -10240
Bg pt - 27013
alt " - 35391
OCT 2 0 1926
FEB 2 1 1924
AUG 2 4 1923
MAY 2 6 1927
orig Bg pmt 26977
5/25/07
OLD CURT THEATRE
" CURRAN "
" CAPITOL "
ORPHEUM to THEATRE
NOW COLUMBIA
54 to 64
Bg pmt 27166
Bg pt 29257
Bg applicat 29712
Bg pmt 3939
7/18/10
3/31/09
8/24/10
6/30/9
Bg pmt 24036
161-163-165
169-171-173
175-77-79
10/17/06
(181)-185
189
(187)
30-32-34
24-26-28
20-22
7/13/10
16 (18)
12 (14)
35 to 39
133
121
11/24/09
105
137⁶
W N S E

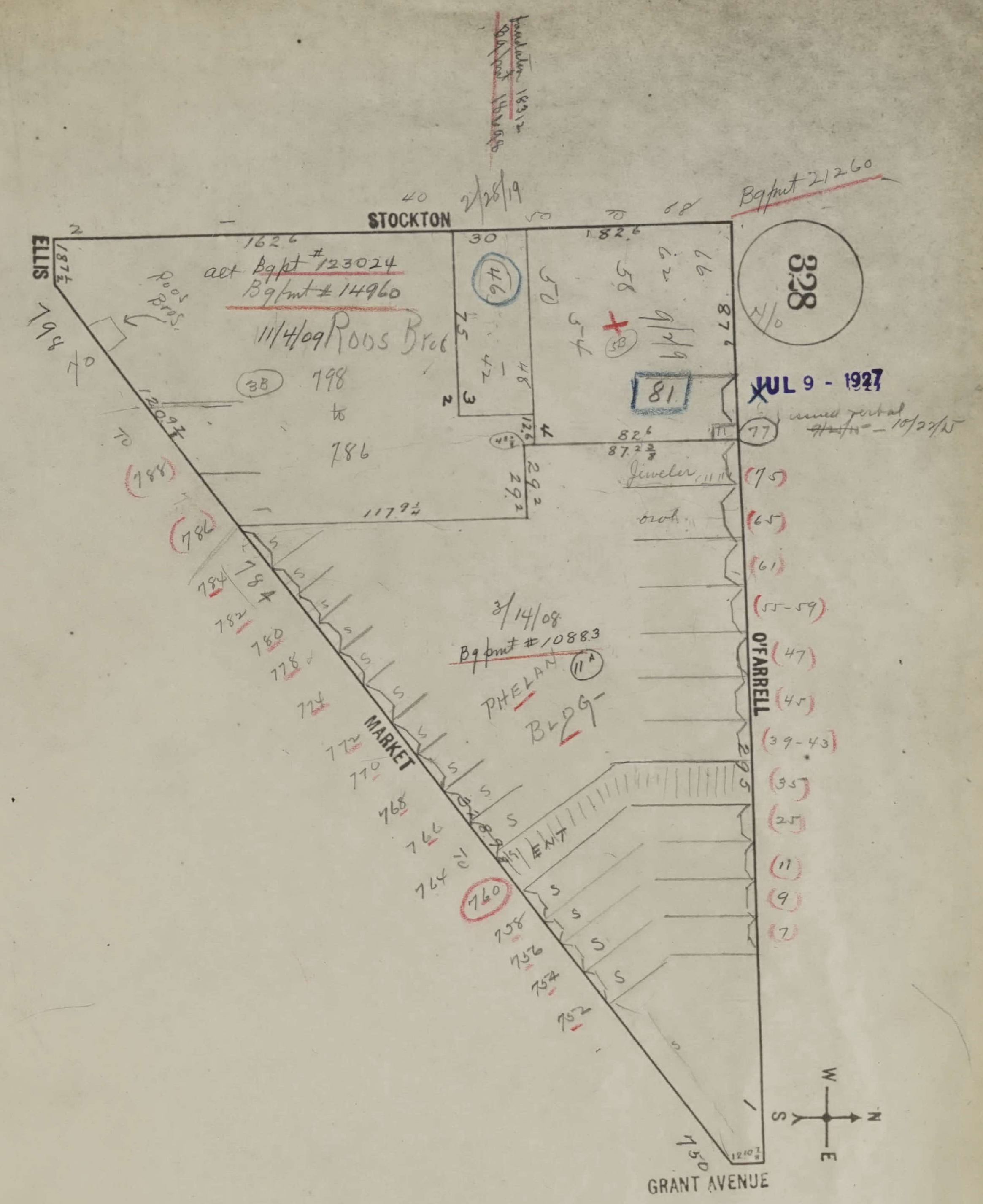
STOCKTON
ELLIS
MARKET
O'FARRELL
GRANT AVENUE
W
N
S
E
328
2/28/19
Bgpmt 21260
act Bgpt #123024
Bgpmt #14960
11/4/09 Roos Bros
Roos Bros.
798 to 786
798 to 788
38
46
58
81
9/7/9
JUL 9 - 1927
issued rental 10/22/25
77
Jeweler
3/14/08
Bgpmt #10883
11A
PHELAN BLDG
ENT
75
65
61
55-59
47
45
39-43
35
25
11
9
7
786
784
782
780
778
774
772
770
768
766
764
760
758
756
754
752
750
162.6
182.6
87.6
82.6
87.2 3/8
117.9 1/4
120.9 3/4
29.2
12.6
121.0 7/8

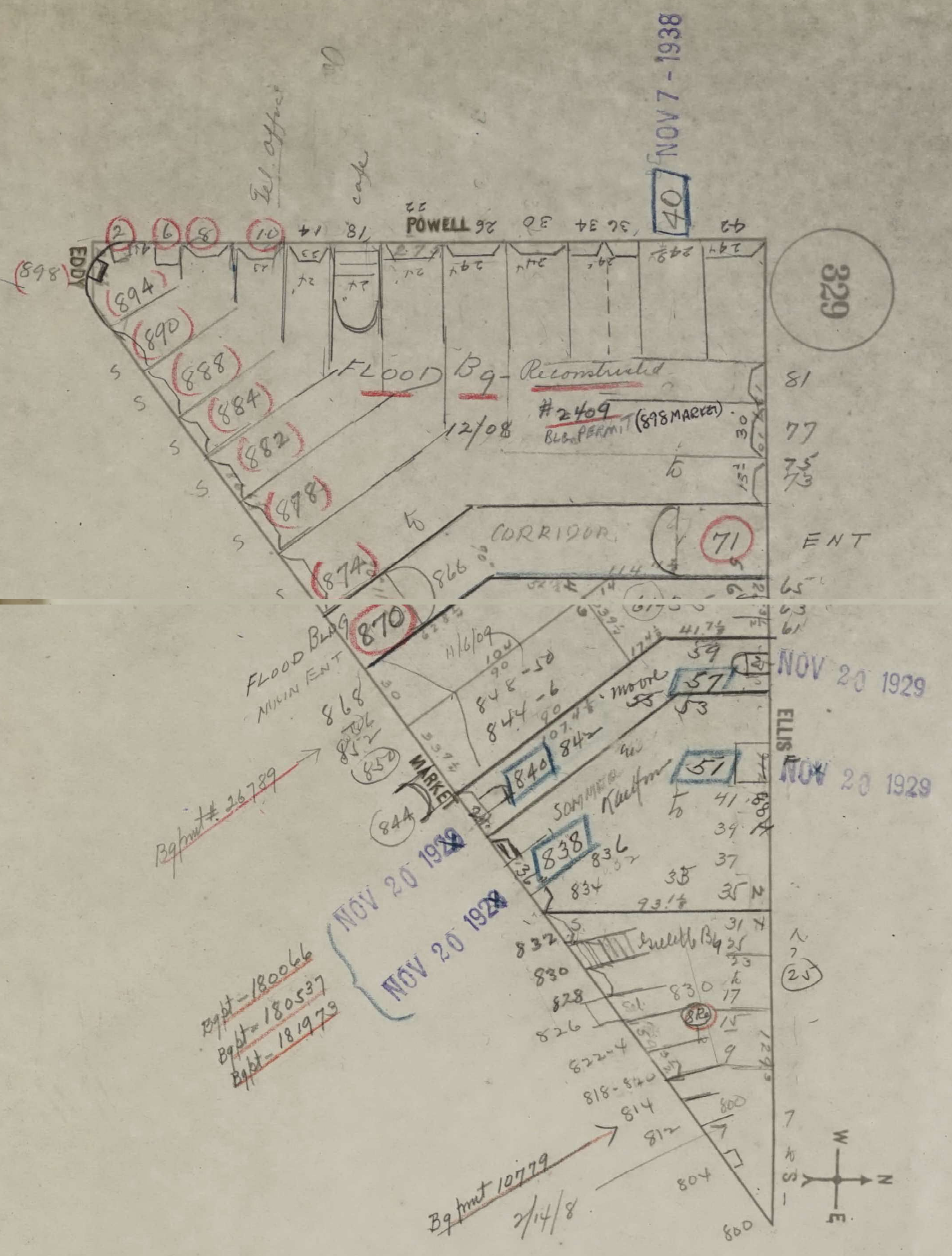
NOV 7 - 1938
329
POWELL
EDDY
MARKET
ELLIS
Tel. office
cafe
2
6
8
10
14
18
22
26
30
34
36
40
42
898
894
890
888
884
882
878
874
870
FLOOD Bg - Reconstructed
12/08
#2409
BLG PERMIT (898 MARKET)
CORRIDOR
71
ENT
81
77
75
73
65
63
61
59
57
53
51
41
39
37
35
31
25
17
15
9
7
5
1
NOV 20 1929
NOV 20 1929
FLOOD BLDG
MAIN ENT
868
866
852
850
11/6/09
848-50
844-6
842
840
844
moore
SOMMER
Kaufman
838
836
834
Bg pmt # 26789
NOV 20 1928
NOV 20 1928
Bgpt - 180066
Bgpt - 180537
Bgpt - 181973
832
830
828
826
822-4
818-820
814
812
804
800
Gillett Bg
Bg pmt 10779
2/14/8
W
N
S
E

SAN FRANCISCO DEPARTMENT OF BUILDING INSPECTION
OFFICIAL COPY

75
42
33

65
39

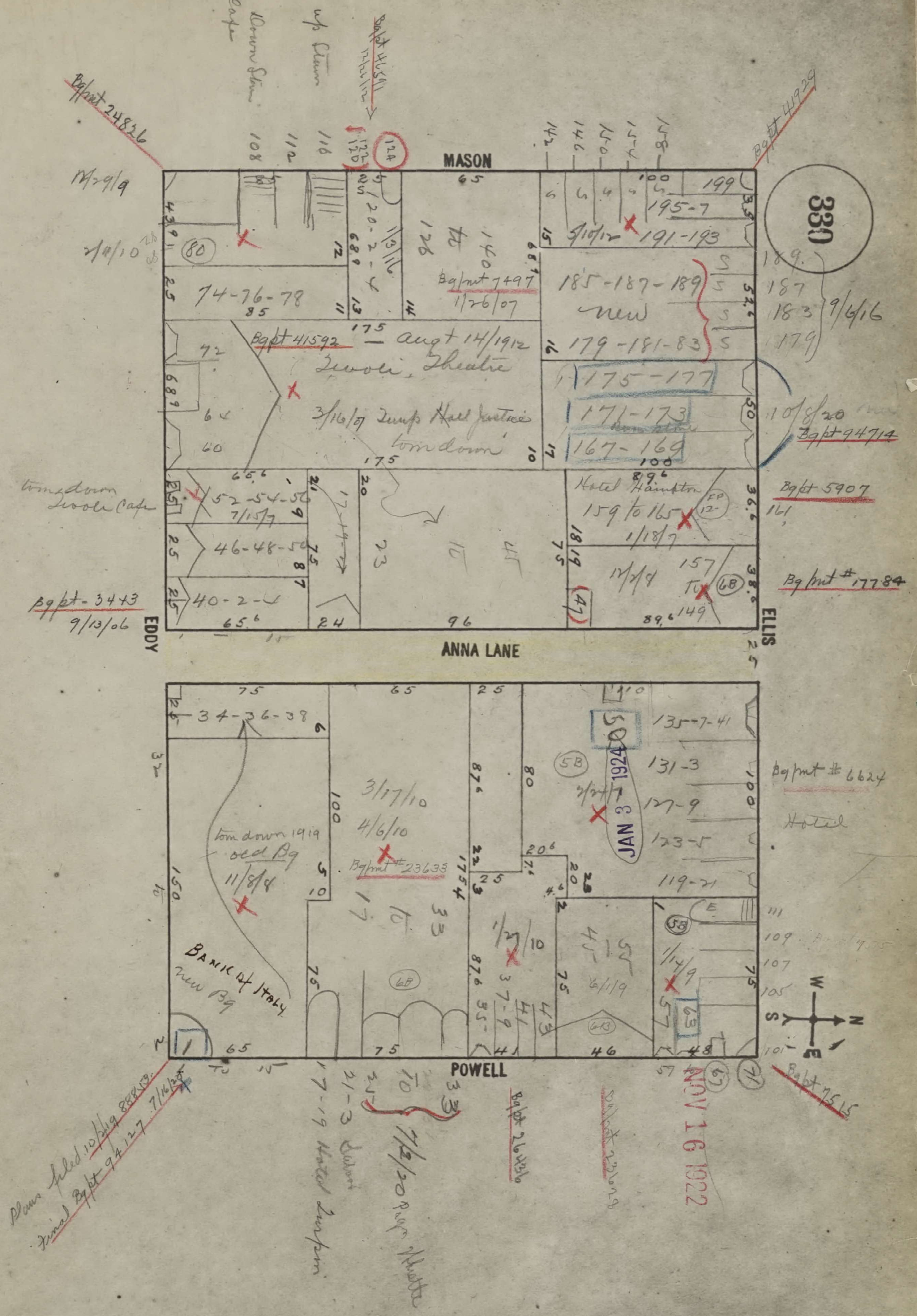
330
MASON
EDDY
ANNA LANE
ELLIS
POWELL
Bg pt 24826
11/29/9
2/8/10
74-76-78
Bg pt 41592 — aug 14/1912
Tivoli Theatre
3/16/7 Tivoli Hall justice
torn down
Bg pmt 7497
1/26/07
195-7
191-193
185-187-189
new
179-181-83
175-177
171-173
167-169
189
187
183
179
9/6/16
10/8/20
Bg pt 94714
Bg pt 5907
161
Bg pmt # 17784
Hotel Hamilton
159 to 165
1/18/7
157
149
torn down Tivoli Cafe
52-54-56
46-48-50
40-2-4
Bg pt 3473
9/13/06
34-36-38
torn down 1919
old Bg
11/8/4
Bank of Italy
new Bg
3/17/10
4/6/10
Bg pmt # 23633
1/27/10
135-7-41
131-3
127-9
123-5
119-21
JAN 3 1924
Bg pmt # 6624
Hotel
111
109
107
105
101
1/14/9
6/19
Plans filed 10/1/19 88813
Final Bg pt 94127 7/14/20
Saloon
Hotel Louvre
7/2/20 Reg. Theatre
NOV 16 1922
Bg pt 7515
N
S
E
W

SAN FRANCISCO DEPARTMENT OF BUILDING INSPECTION
OFFICIAL COPY

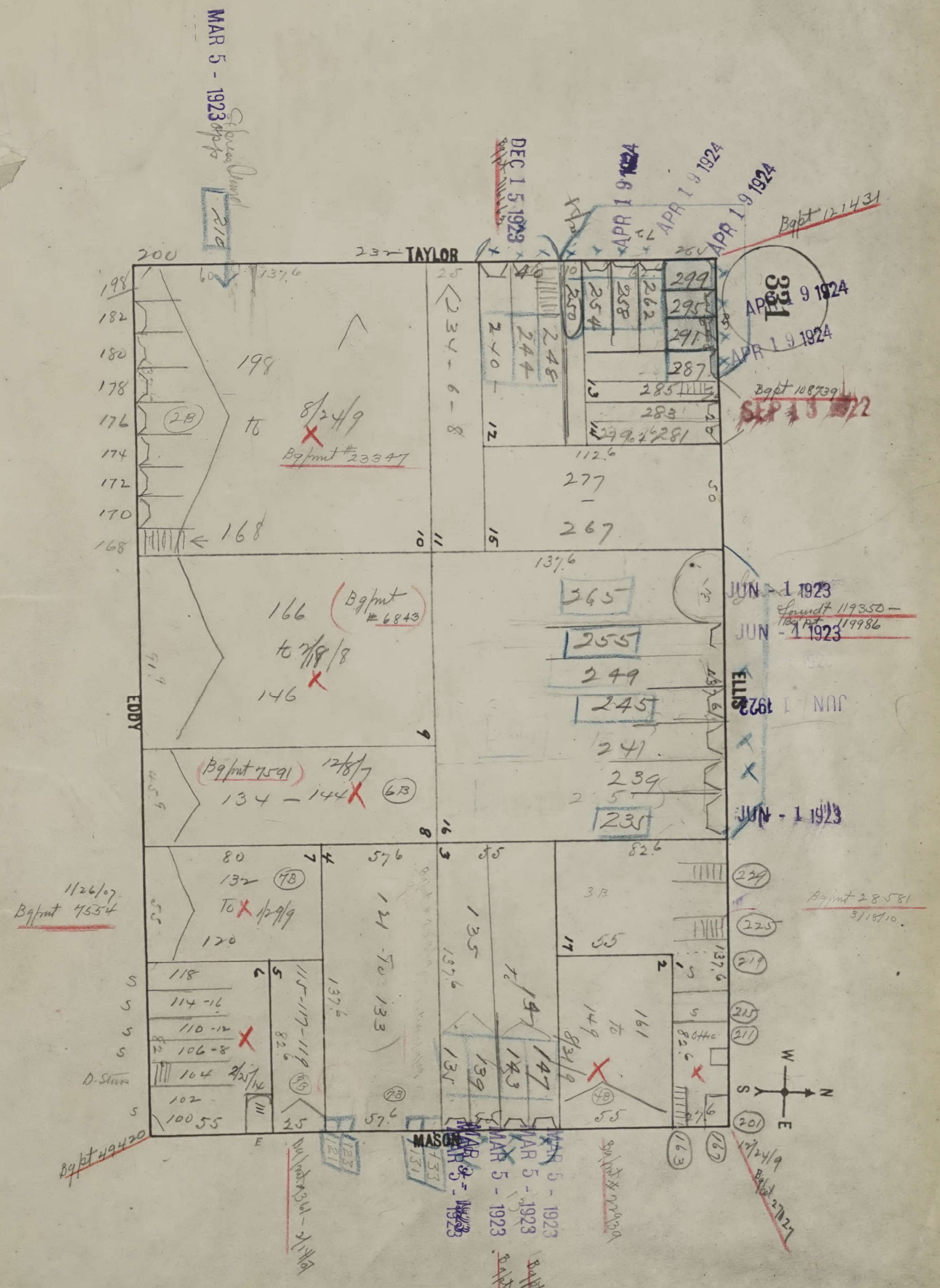
TAYLOR
ELLIS
MASON
EDDY
200
198
182
180
178
176
174
172
170
168
198 to 168
8/24/9
Bg/pmt #23347
166 to 146
Bg/pmt #6843
7/8/8
Bg/pmt 7591
12/6/7
134 – 144
132 to 120
1/29/9
1/26/07
Bg/pmt 7554
118
114-16
110-12
106-8
104
102
100
2/25/14
115-117-119
121 to 133
135 to 147
139
143
147
149 to 161
234-6-8
240
244
248
250
254
258
262
299
295
291
287
285
283
281
277
267
265
255
249
245
241
239
235
231
229
225
219
215
211
201
163
167
MAR 5 - 1923
DEC 15 1923
APR 19 1924
351
Bgpt 121431
Bgpt 108739
SEP 13 1922
JUN - 1 1923
Sewdt 119350
Bgpt 119986
Bg/pmt 28581
3/18/10
Bgpt 49420
Bg/pmt 27827
12/24/9
Bg/pmt 22939
Bgpt 109444
Bgpt 109424
137:6
57:6
82:6
112:6
55
W
N
S
E

SAN FRANCISCO DEPARTMENT OF BUILDING INSPECTION
OFFICIAL COPY

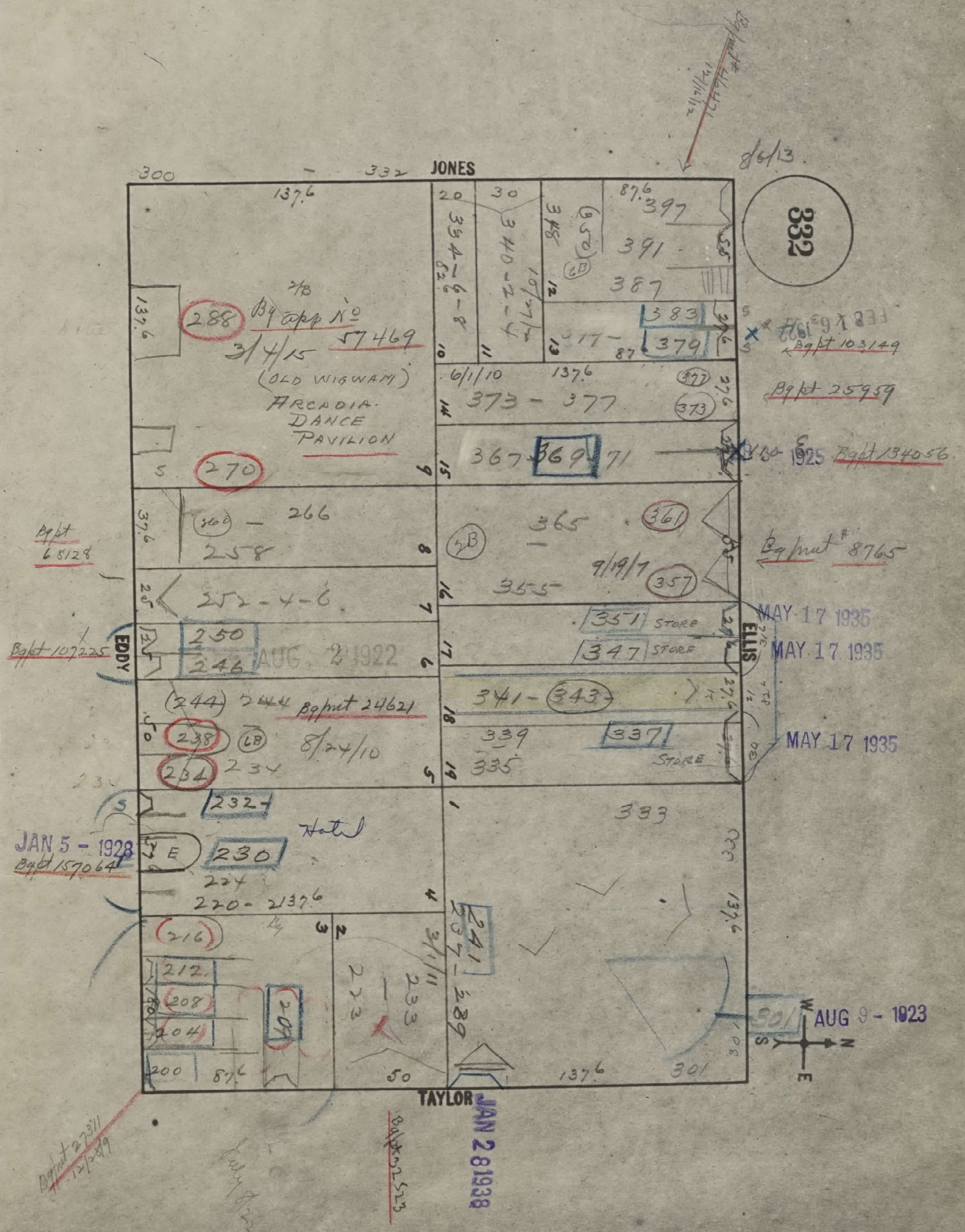
332
JONES
ELLIS
TAYLOR
EDDY
300 – 332
137.6
87.6
8/6/13
288
Bg app No 57469
3/4/15
(OLD WIGWAM)
ARCADIA DANCE PAVILION
270
334-6-8
340-2-4
397
391
387
383
379
6/1/10
373 – 377
367-369-71
1925 Bg pt 134056
Bg pt 103149
Bg pt 25959
FEB 16 1927
266
258
Bg pt 68128
365
361
357
355
9/19/7
Bg mit # 8765
252-4-6
250
246
AUG 2 1922
Bg pt 107225
351 STORE
347 STORE
MAY 17 1935
341-343
244
Bg mit 24621
238
234
8/24/10
339
335
337 STORE
232
Hotel
230
224
220-2
JAN 5 - 1928
Bg pt 157064
333
216
212
208
204
209
200
223 – 233
237-239
241
3/1/11
50
301
AUG 9 - 1923
W S N E
Bg mit 27311 12/2/19
Bg pt 32523
JAN 28 1938

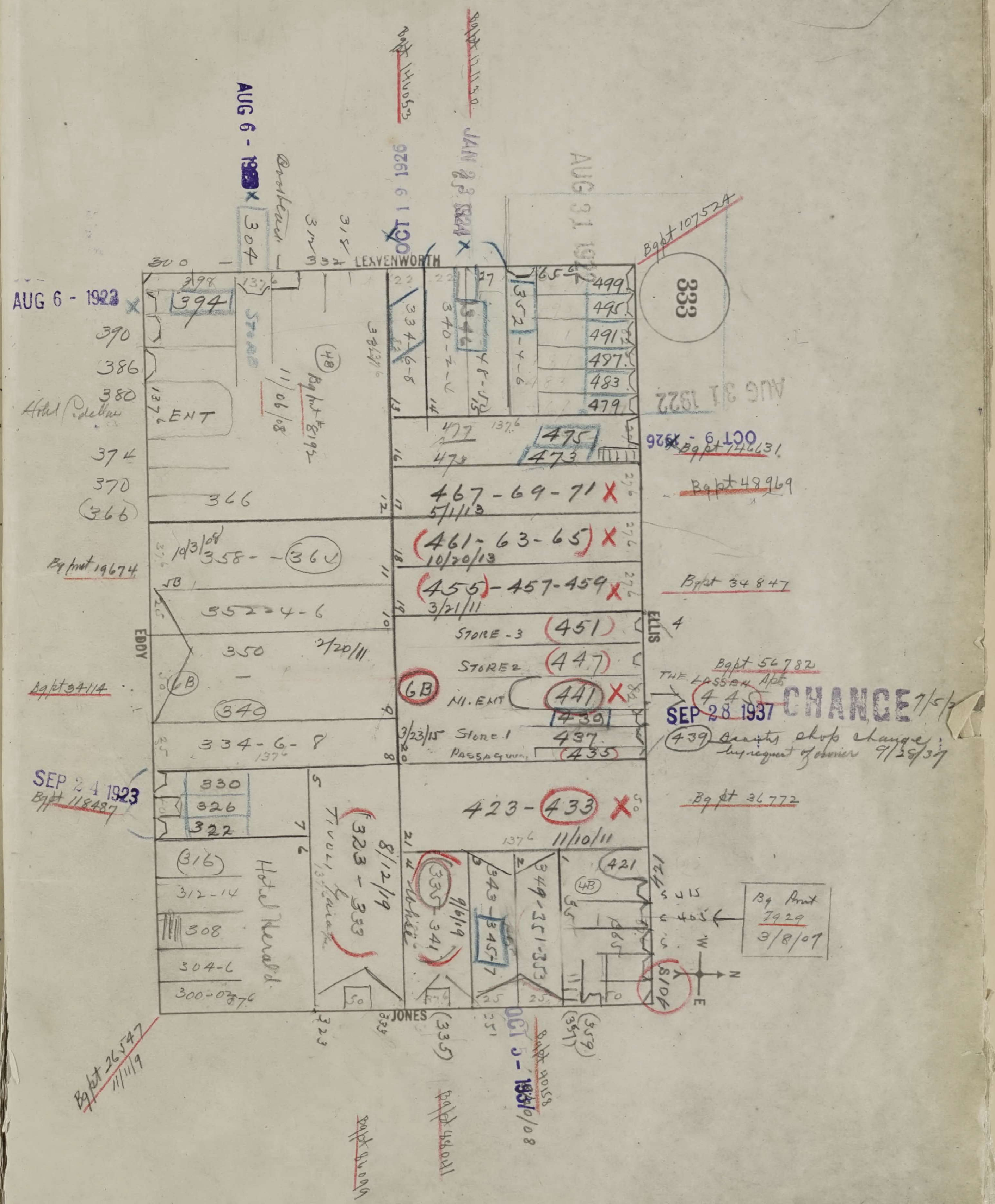
LEAVENWORTH
ELLIS
JONES
EDDY
333
AUG 6 - 1923
AUG 31 1922
OCT 19 1926
OCT 9 1926
JAN 22 1924
SEP 24 1923
SEP 28 1937
CHANGE
Bg pt 107524
Bg pt 44631
Bg pt 48969
Bg pt 34847
Bg pt 56782
Bg pt 36772
Bg pt 19674
Bg pt 34114
Bg pt 118487
Bg pt 26547 11/11/19
Bg Pmt 7429 3/8/07
Bg pmt 8192 11/06/08
394
390
386
380
Hotel Pidellm
374
370
366
358 - 362
10/3/08
352-4-6
350
7/20/11
340
334-6-8
330
326
322
316
312-14
308
304-6
300-02
Hotel Herald
323-333 8/12/19
Tivoli Cafe
335-341
343-345
349-351-353
421
423-433 11/10/11
435
437
439
441
447
451
455-457-459 3/21/11
461-63-65 10/20/13
467-69-71 5/1/13
473
475
477
479
483
487
491
495
499
STORE
STORE 1
STORE 2
STORE 3
M. ENT
ENT
PASSAGEWAY
THE LASSEN APT
439 Barber shop change by request of owner 9/28/37
6B
4B
304
314
318
332
340-2-4
344-6-8
352-4-6
N
E
W
S

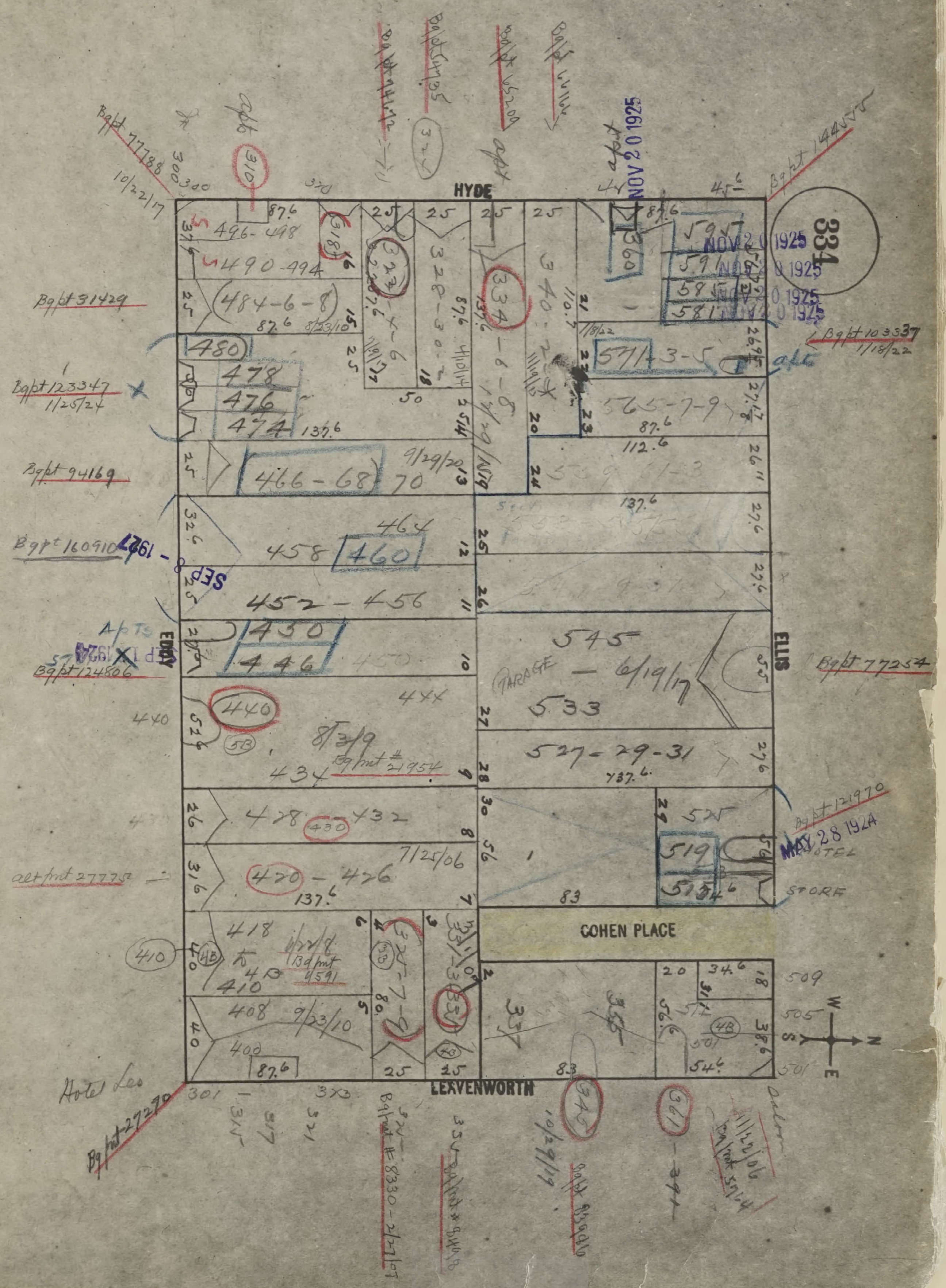
HYDE
EDDY
ELLIS
LEAVENWORTH
COHEN PLACE
334
NOV 20 1925
SEP 8 1927
MAY 28 1924
496-498
490-494
484-6-8
480
478
476
474
466-68
458
460
464
452-456
430
446
440
434
428
432
420-426
418
410
408
400
328-30
334-6-8
340
571-3-5
565-7-9
545
533
GARAGE 6/19/17
527-29-31
525
519
515
Bg pt 31429
Bg pt 123347 1/25/24
Bg pt 94169
Bg pt 160910
Bg pt 124806
alt pmt 27772
Bg pt 77188 10/22/17
Bg pt 103337 1/18/22
Bg pt 77254
Bg pt 121970
Bg pt 144555
Bg pt 27278
Hotel Leo
apt
Apts
HOTEL
STORE
W
N
S
E

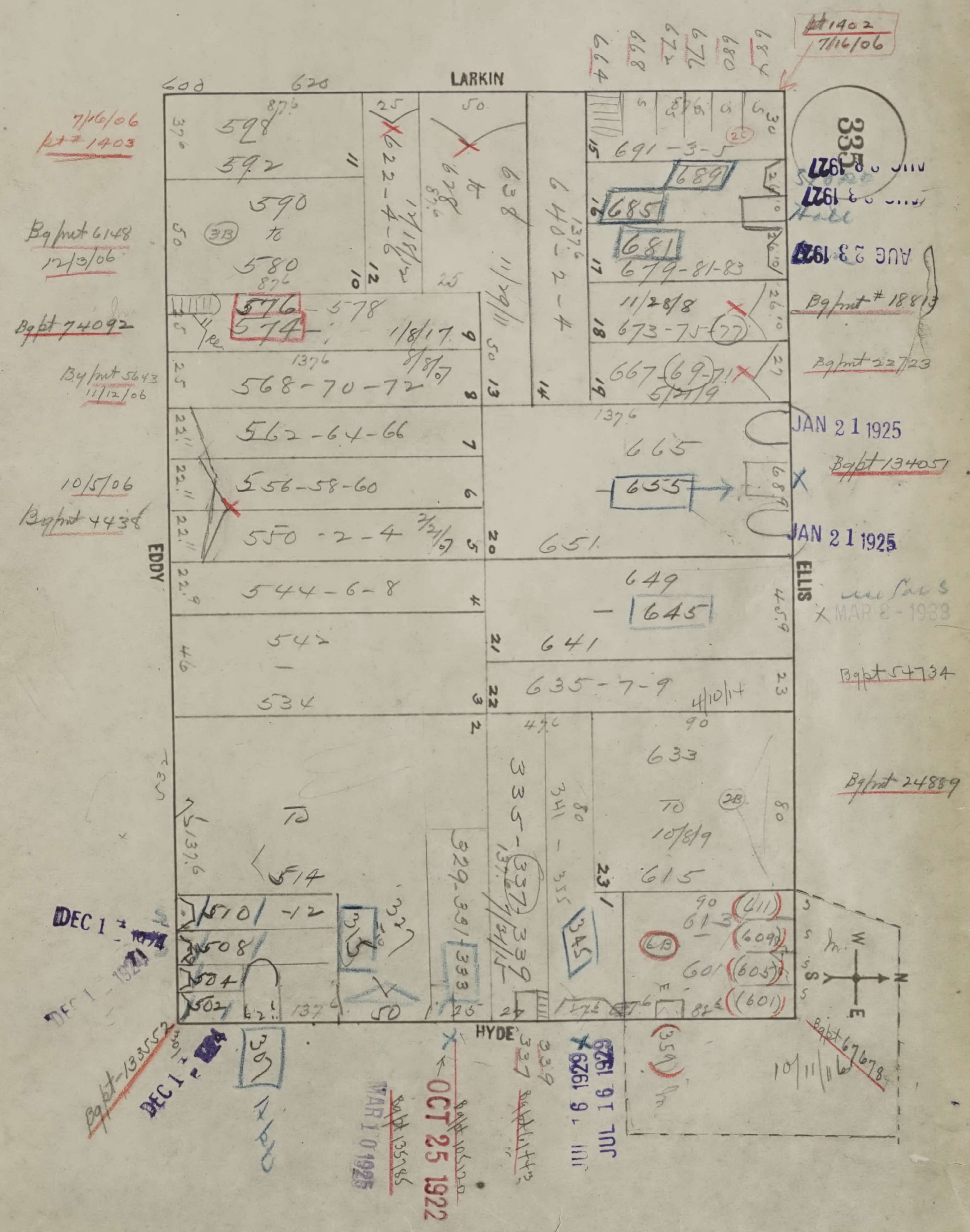
LARKIN
EDDY
ELLIS
HYDE
335
598
592
590
580
576
578
574
568-70-72
562-64-66
556-58-60
550-2-4
544-6-8
542
534
514
510-12
508
504
502
622-4-6
628
638
640-2-4
691-3-5
689
685
681
679-81-83
673-75-77
667-69-71
665
655
651
649
645
641
635-7-9
633
615
613
611
609
605
601
329-331
335-337-339
341-345
7/16/06
pt# 1403
Bg pmt 6148
12/3/06
Bg pt 74092
Bg pmt 5643
11/12/06
10/5/06
Bg pmt 4438
pt 1402
7/16/06
Bg pmt # 18813
Bg pmt 22723
JAN 21 1925
Bg pt 134051
JAN 21 1925
MAR 2 1933
Bg pt 54734
Bg pmt 24889
AUG 23 1927
DEC 1 1924
Bg pt 133552
OCT 25 1922
MAR 10 1925
JUL 16 1929
10/11/16
Bg pt 6798
N
S
E
W

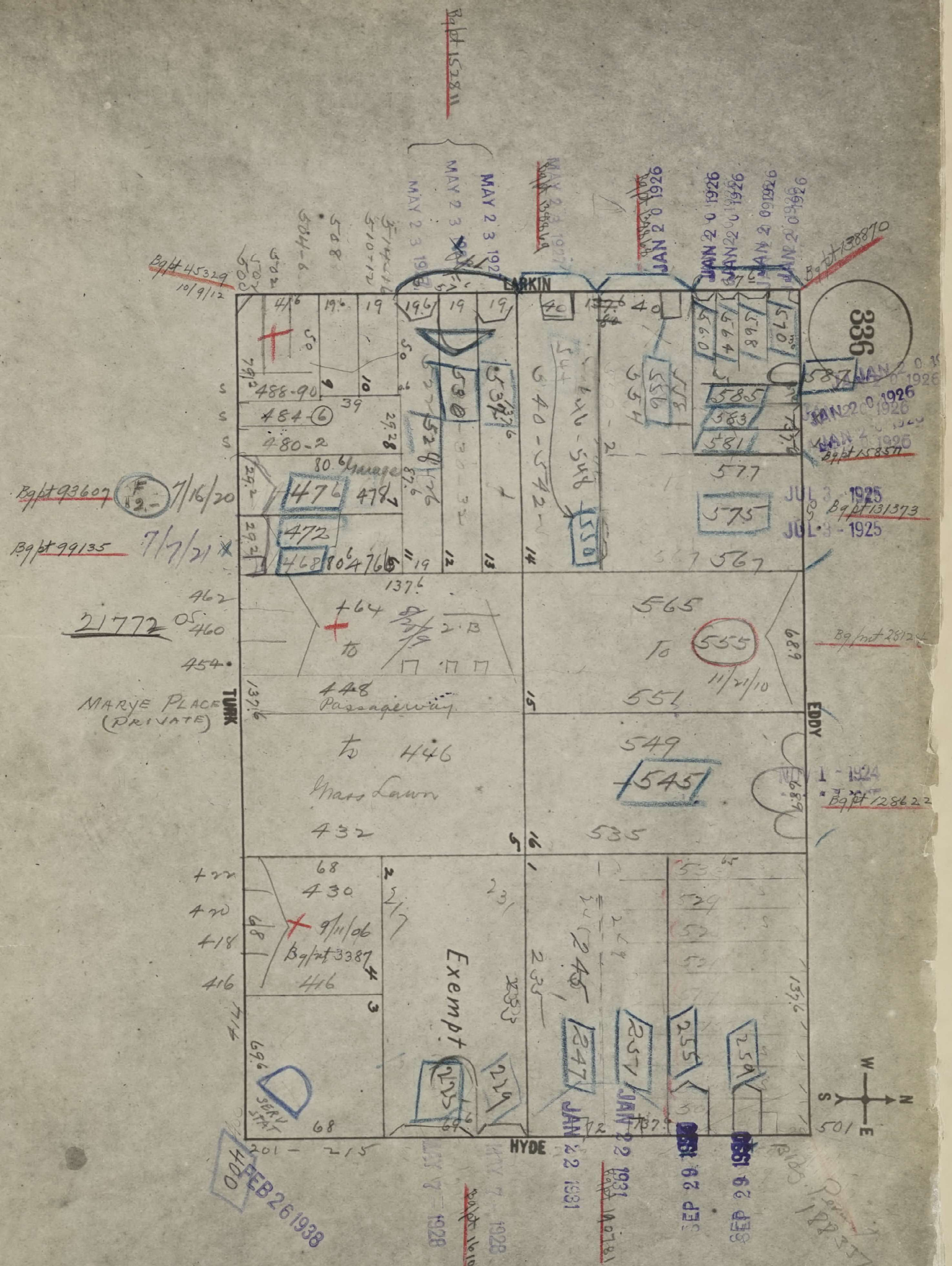
336
LARKIN
TURK
EDDY
HYDE
MARYE PLACE (PRIVATE)
Passageway
Exempt
Mars Lawn
Bg pt 45329 10/9/12
Bg pt 93607 7/16/20
Bg pt 99135 7/7/21
21772
Bg pt 3387 9/11/06
Bg pt 131373
JUL 3 - 1925
JAN 20 1926
MAY 23 1927
JAN 22 1931
SEP 29 1930
FEB 26 1938
11/21/10
488-90
484
480-2
476
478
472
468
464 to 448
446 to 432
430
416
565 to 555
551
549
545
535
577
575
567
585
583
581
550
540-542
546-548
554
556
247
245
251
255
259
225
229
201 - 215
501
137.6
W N S E

SAN FRANCISCO DEPARTMENT OF BUILDING INSPECTION
OFFICIAL COPY

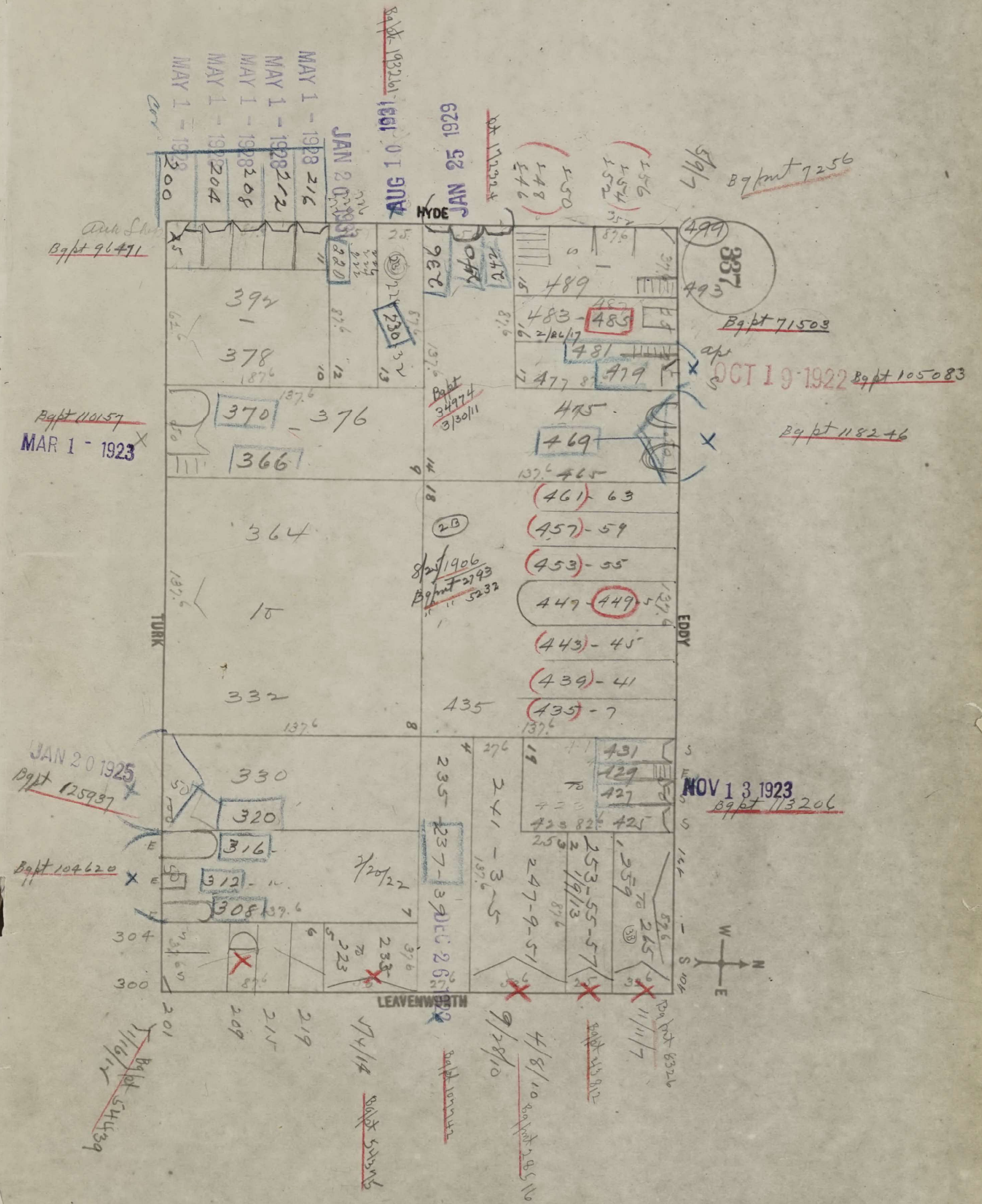
HYDE
TURK
EDDY
LEAVENWORTH
MAY 1 - 1928
JAN 2 0 1925
AUG 10 1931
JAN 25 1929
MAR 1 - 1923
OCT 19 1922
NOV 1 3 1923
JAN 20 1925
Bg pt 96491
Bg pt 110157
Bg pt 125937
Bg pt 104620
Bg pt 7256
Bg pt 71503
Bg pt 105083
Bg pt 118246
Bg pt 113206
Bg pt 34974
387
200
204
208
212
216
220
230
236
240
242
392
378
376
370
366
364
332
330
320
316
312
308
304
300
499
493
489
483
485
481
479
477
475
469
465
(461)-63
(457)-59
(453)-55
447 (449)
(443)-45
(439)-41
(435)-7
435
431
429
427
425
423
235
237
241-3-5
247-9-51
253-55-57
259
265
201
209
215
219
W
N
S
E

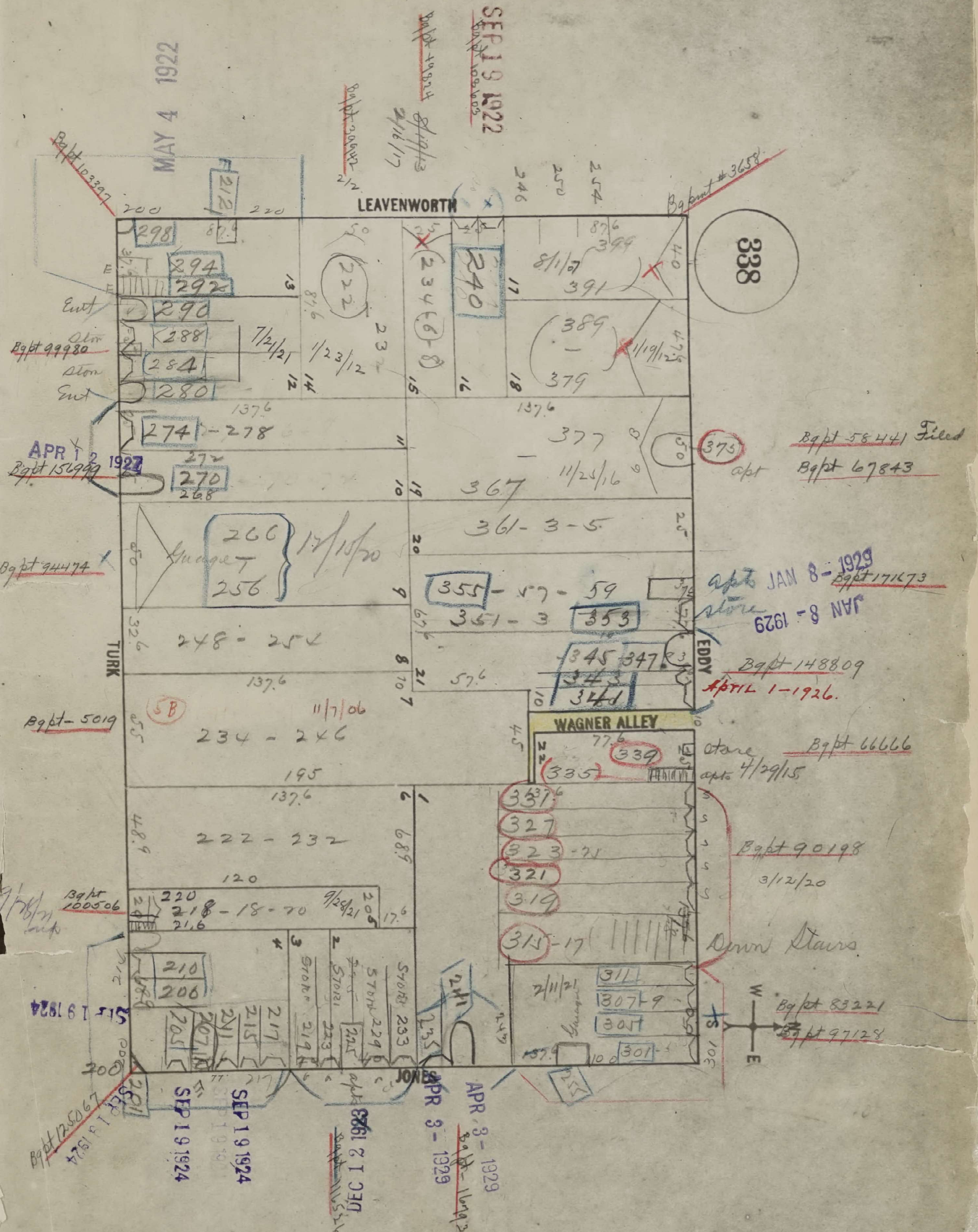
338
LEAVENWORTH
EDDY
JONES
TURK
WAGNER ALLEY
MAY 4 1922
SEP 19 1922
APR 12 1927
JAN 8 - 1929
APRIL 1-1926.
SEP 19 1924
DEC 12 1928
APR 3 - 1929
Bgpt 103397
Bgpt #3658
Bgpt 99980
Bgpt 151997
Bgpt 94474
Bgpt - 5019
Bgpt 100506
Bgpt 125067
Bgpt 58441 Filed
Bgpt 67843
Bgpt 171673
Bgpt 148809
Bgpt 66666
Bgpt 90198
Bgpt 83221
Bgpt 97128
298
294
292
290
288
284
280
274 - 278
270
268
266
256
248 - 254
234 - 246
222 - 232
220
218 - 18 - 20
210
206
222
234 (6-8)
240
391
389
379
377
375
367
361 - 3 - 5
355 - 57 - 59
351 - 3
353
345 - 347
343
341
339
335
331
327
323 - 25
321
319
315 - 17
311
307 - 9
305
301
Garage
Down Stairs
apt store
store apts 4/29/15
7/2/21
1/23/12
8/1/21
11/19/25
11/25/16
12/15/20
11/7/06
9/26/21
2/11/21
3/12/20
137.6
N
S
E
W

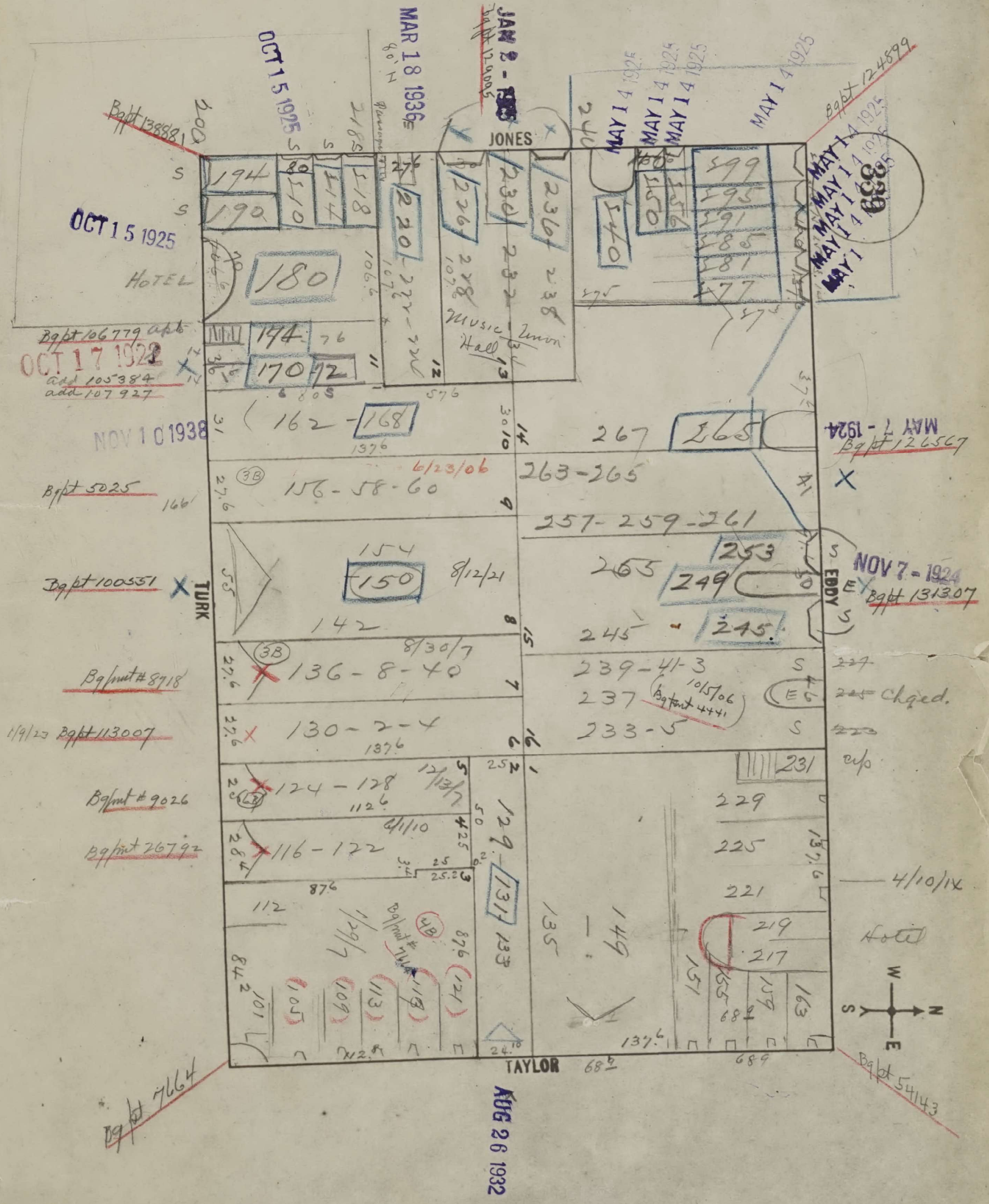
JONES
TURK
EDDY
TAYLOR
W
S
N
E
OCT 15 1925
OCT 15 1925
MAR 18 1936
JAN 2 - 1925
Bgpt 129095
MAY 1 4 1925
MAY 1 4 1925
MAY 1 4 1925
MAY 1 4 1925
MAY 1 4 1925
Bgpt 124899
Bgpt 138881
Hotel
194
190
210
214
218
220
222-226
226
230
232
236
238
240
250
256
299
295
291
285
281
277
275
180
Music Union Hall
Bgpt 106779 apt
OCT 17 1922
add 105384
add 107927
174
170-72
NOV 10 1938
162 - 168
267
265
MAY 7 - 1924
Bgpt 126567
Bgpt 5025
156 - 58 - 60
6/23/06
263 - 265
257 - 259 - 261
154
150
142
8/12/21
265
253
249
245
245
NOV 7 - 1924
Bgpt 131307
Bgpt 100551
Bg/mt #8718
136 - 8 - 40
8/30/7
239 - 41 - 3
237
10/5/06
Bgpmt 4441
233 - 5
~~237~~
~~225~~ Chged.
~~223~~
c/o
1/9/23 Bgpt 113007
130 - 2 - 4
231
Bg/mt #9026
124 - 128
12/13/7
129
131
133
135
149
229
Bg/mt 26792
116 - 122
6/1/10
225
221
4/10/1X
112
1/29/7
Bg/mt #7744
101
105
109
113
117
121
219
217
Hotel
151
155
159
163
Bgpt 7664
Bgpt 54143
AUG 26 1932

Orange-22

OFFICIAL COPY
SAN FRANCISCO DEPARTMENT OF BUILDING INSPECTION

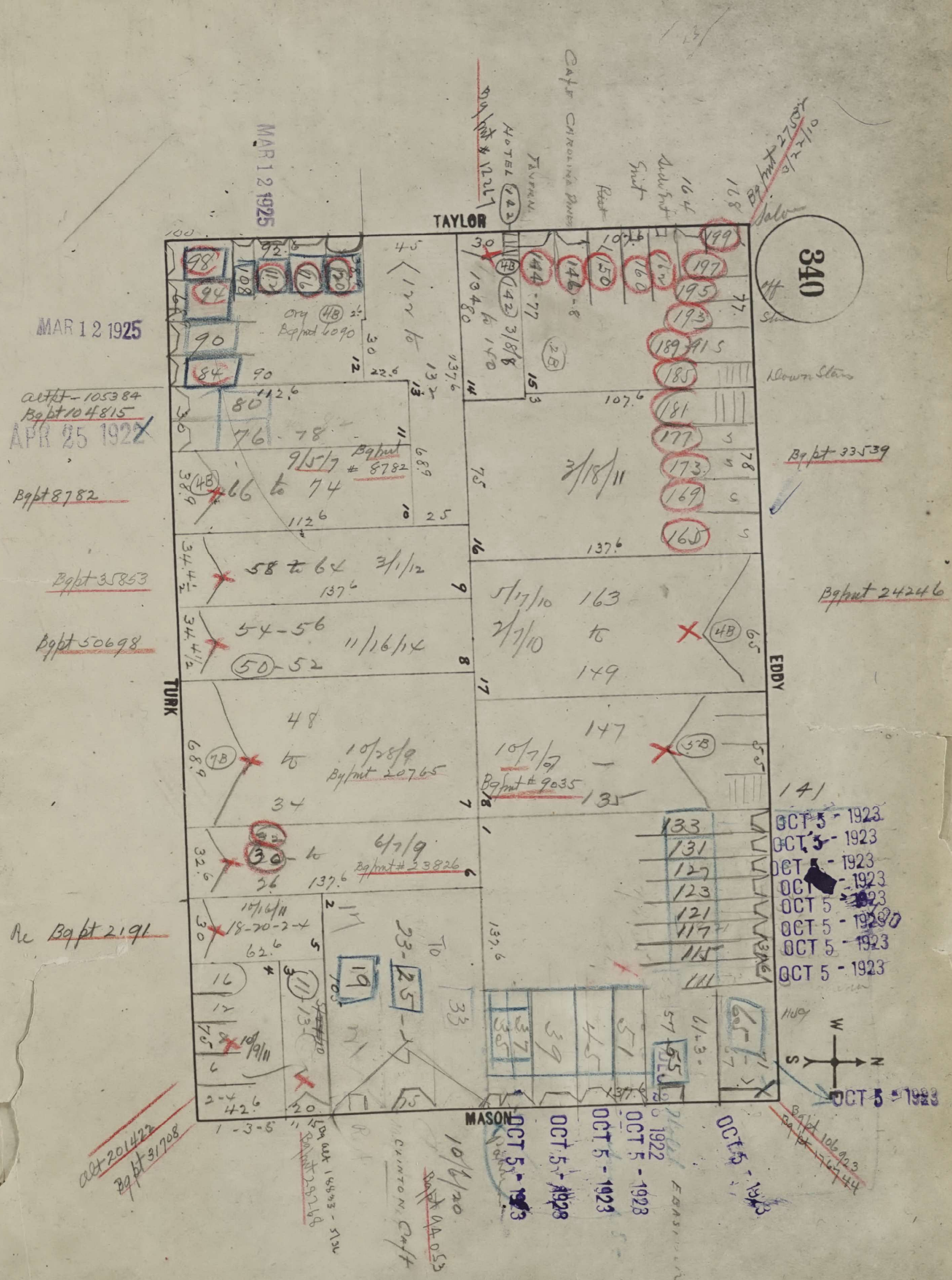
340
TAYLOR
EDDY
MASON
TURK
MAR 12 1925
MAR 12 1925
APR 25 1922
alt pt - 105384
Bg pt 104815
Bg pt 8782
Bg pt 35853
Bg pt 50698
Bg pt 2191
alt 201422
Bg pt 31708
Bg pt 33539
Bg pmt 24246
Bg pmt 27537
Bg pmt # 12217
Hotel
Down Stairs
Salon
98
94
90
84
80
76 - 78
66 to 74
9/5/7
Bg pmt # 8782
58 to 64
3/1/12
54 - 56
50 - 52
11/16/14
48 to 34
10/28/9
Bg pmt 20765
30
6/7/9
Bg pmt 23826
18 - 20 - 2 - 4
10/16/11
16
19
25
23 - to
33
163 to 149
5/17/10
2/7/10
147 - 135
10/7/7
Bg pmt # 9035
141
133
131
127
123
121
117
115
111
199
197
195
193
189
185
181
177
173
169
165
2/18/11
108
112
116
120
142
144
150
160
164
OCT 5 - 1923
OCT 5 - 1922
10/6/20
Clinton Cafe

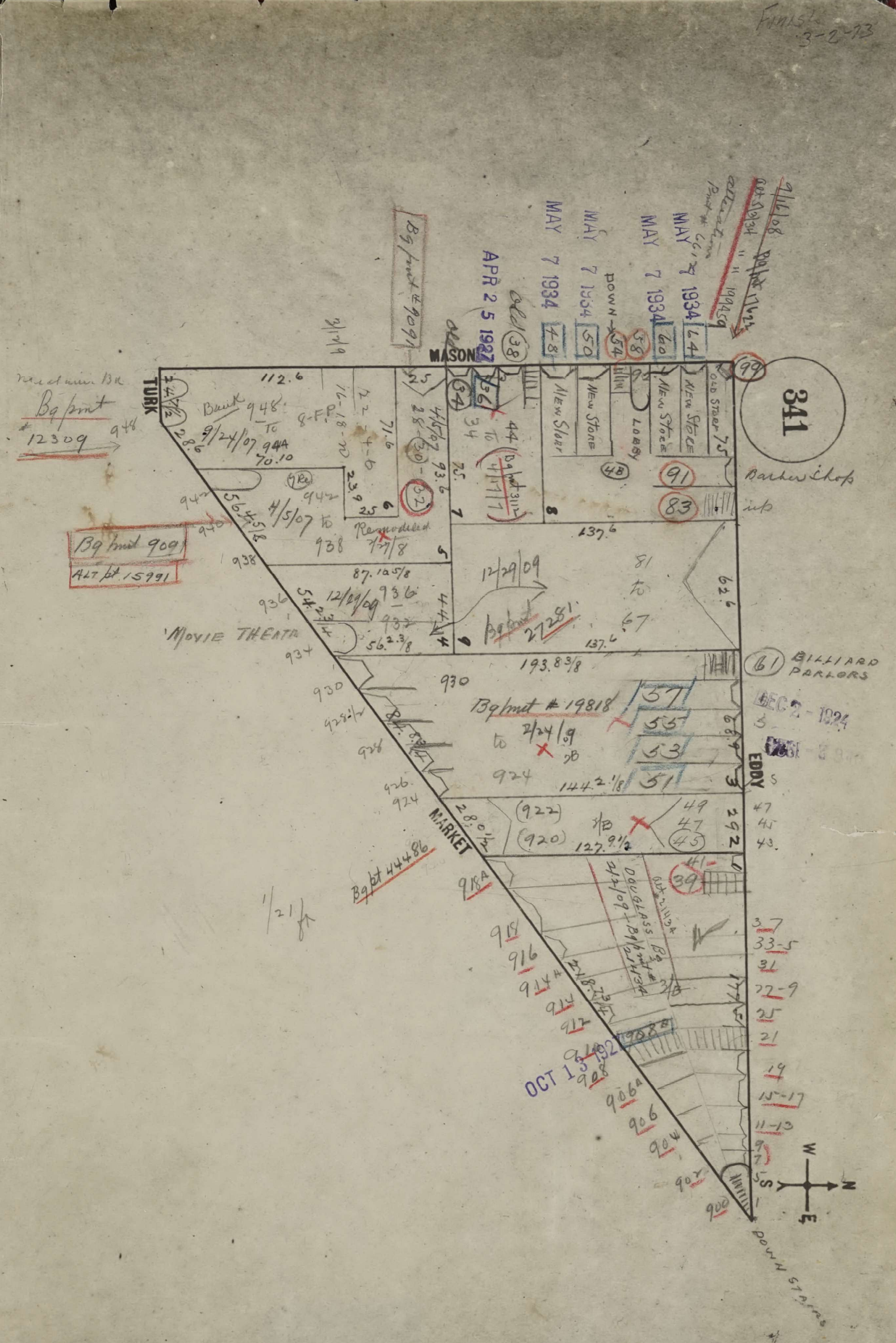
341
MASON
TURK
EDDY
MARKET
Movie Theatre
Billiard Parlors
Barber shop
Down stairs
Bank
Remodeled
Douglass Bldg
New Store
Lobby
Bg pmt 12309
Bg pmt 9091
Bg pmt 9091
Alt pt 15991
Bg pmt 27281
Bg pmt #19818
Bg pt 44486
APR 25 1927
MAY 7 1934
OCT 13 1927
DEC 2 1924
112.6
137.6
193.8 3/8
144.2 1/8
127.9 1/2
948
944
942
940
938
936
934
930
926
924
922
920
918
916
912
908
906
904
902
900

OFFICIAL COPY
SAN FRANCISCO
DBI
DEPARTMENT OF
BUILDING INSPECTION

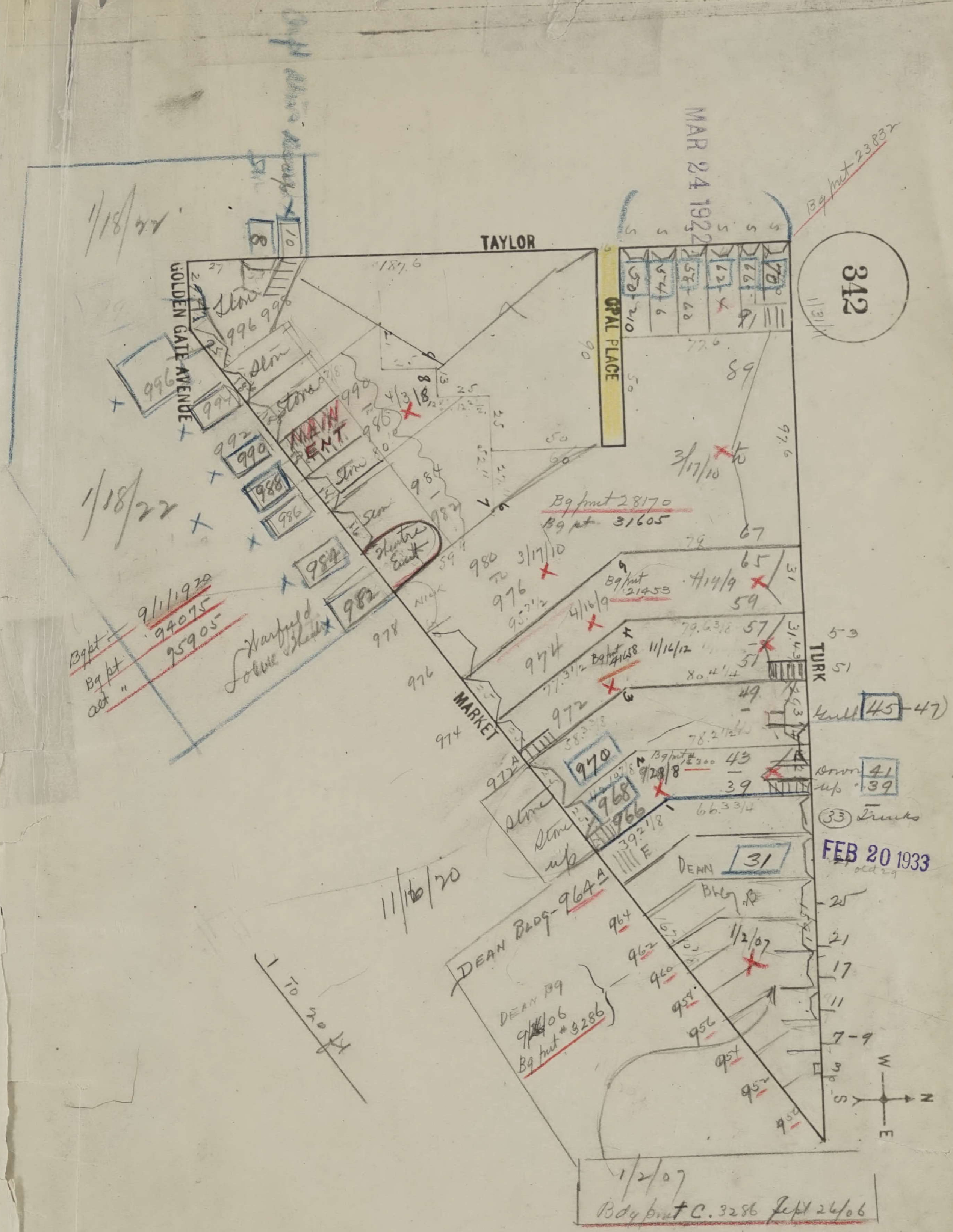
342
TAYLOR
OPAL PLACE
GOLDEN GATE AVENUE
MARKET
TURK
MAR 24 1922
FEB 20 1933
1/18/22
1/18/22
11/16/20
Bg pt 9/1/1920 94075
Bg pt 95905
Warfield Loew's Theat.
MAIN ENT
Theatre Exit
Bg pmt 28170
Bg pt 31605
Bg pmt 23837
3/17/10
4/14/9
4/16/9
11/16/12
DEAN BLDG 964A
DEAN Bg 9/11/06 Bg pmt # 3286
1/2/07
Bdg pmt C. 3286 Sept 26/06
996
994
992
990
988
986
984
982
980
978
976
974
972
970
968
966
964
962
960
958
956
954
952
950
31
39
41
43
45
47
49
51
57
59
65
67
DEAN
1 To 20

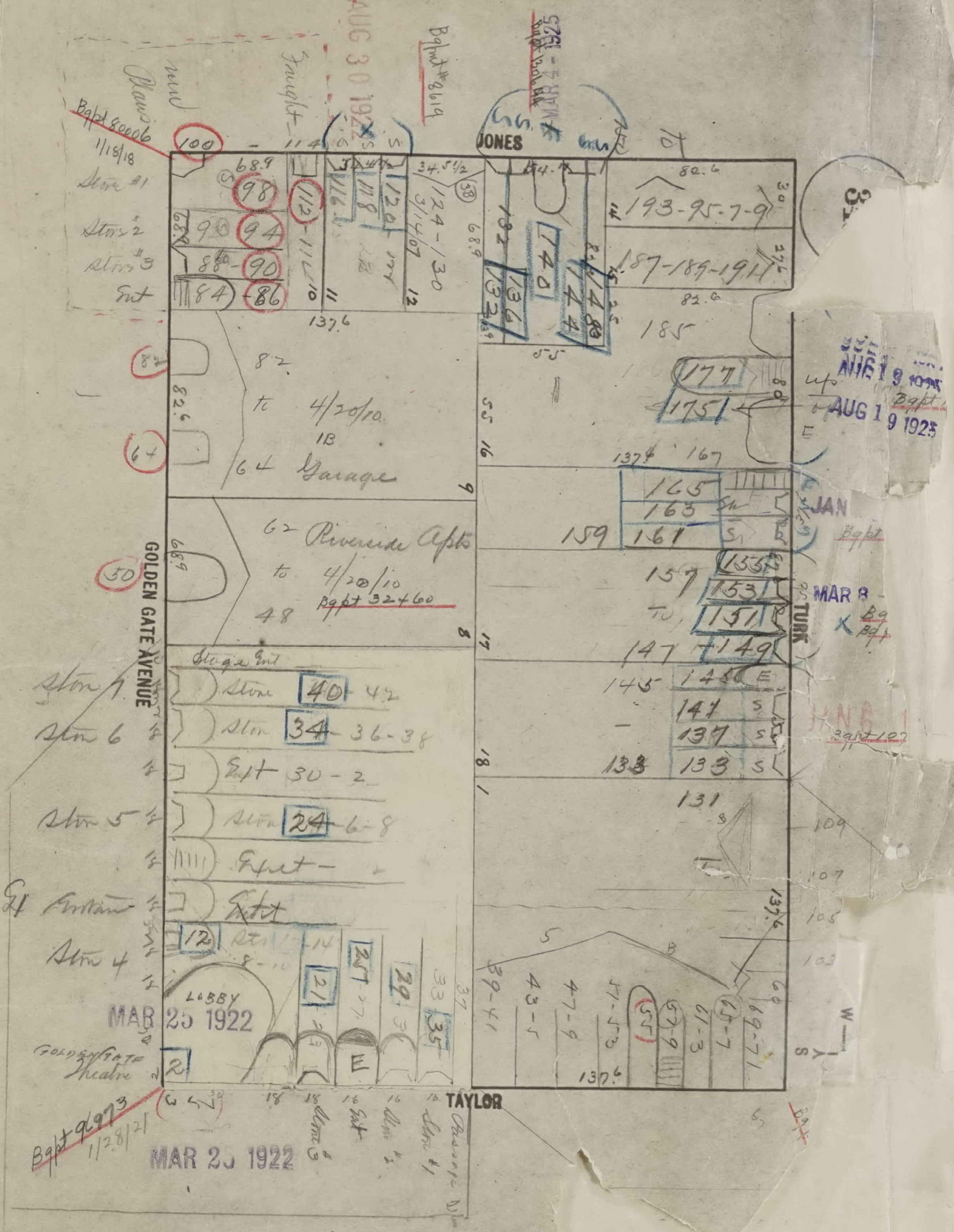
JONES
GOLDEN GATE AVENUE
TURK
TAYLOR
Bg pt 20006 1/18/18
Store 1
Store 2
Store 3
Ent
AUG 30 1922
Bg pt # 8619
MAR 5 1925
100
98
94
90
84
86
110-116
118
120
124-130
132
136
140
144
193-95-7-9
187-189-191
185
177
175
167
165
163
161
159
157
155
153
151
149
147
145
141
137
133
131
82
4/20/10
64 Garage
62 Riverside Apts
4/20/10
48
Bg pt 32460
Stage Ent
Store 40 42
Store 34 36-38
Ent 30-2
Store 24 6-8
Exit
Exit
12
Lobby
21
35
39-41
43-5
47-9
51-3
57-9
61-3
65-7
69-71
Store 7
Store 6
Store 5
Gt Entrance
Store 4
Golden Gate Theatre
2
E
MAR 25 1922
MAR 25 1922
Bg pt 9973 1/28/21
AUG 19 1925
Bg pt
JAN
MAR 8
109
107
105
103

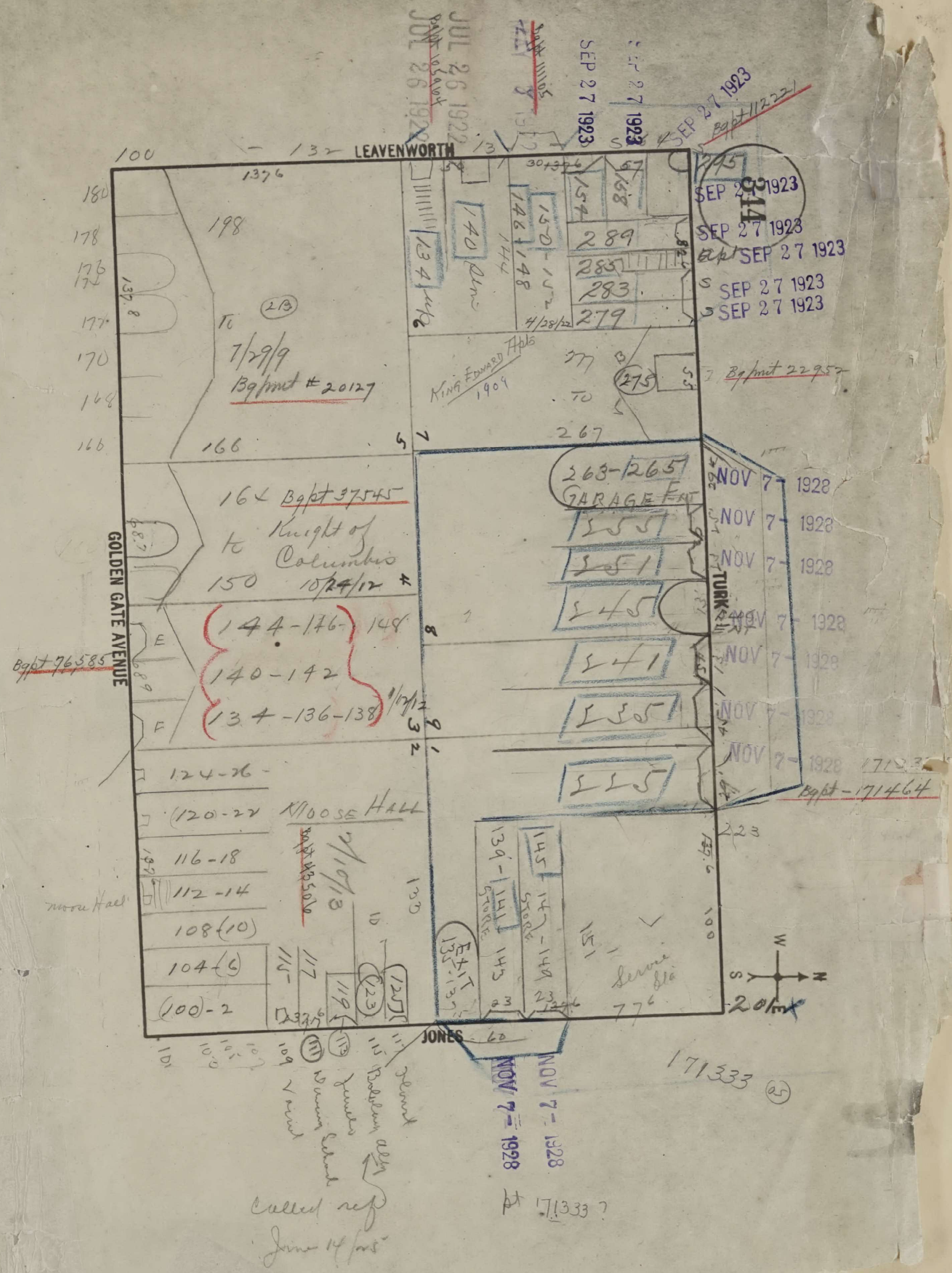
LEAVENWORTH
TURK
JONES
GOLDEN GATE AVENUE
100
132
1376
180
178
176
174
172
170
168
166
198
213
7/29/9
Bg pmt #20127
Bgpt 37545
Knight of Columbus
150
10/24/12
144-146-148
140-142
134-136-138
124-26
120-22
MOOSE HALL
116-18
112-14
108(10)
104(6)
(100)-2
7/19/13
Moose Hall
115
117
119
123
125
111
113
109
King Edward Apts 1909
140
134-136
146-148
150-152
4/28/22
154
158
289
285
283
279
275
267
263-265 GARAGE ENT
255
251
245
241
235
225
223
EXIT 135-137
139-141 STORE
143
145-147-149 STORE
151
Service Sta
77 6
133
100
201
Bg pmt 22957
Bgpt 112221
Bgpt 76585
Bgpt 171464
171333
314
W
S
N
Florist
Bobelin alley
Jewelry
Dancing School
Vacant
Called ref June 14 /05
pt 171333 ?

JUL 26 1922
JUL 26 1922
SEP 27 1923
SEP 27 1923
SEP 27 1923
SEP 27 1923
SEP 27 1923
SEP 27 1923
SEP 27 1923
SEP 27 1923
NOV 7 1928
NOV 7 1928
NOV 7 1928
NOV 7 1928
NOV 7 1928
NOV 7 1928
NOV 7 1928
NOV 7 1928
NOV 7 1928
NOV 7 1928

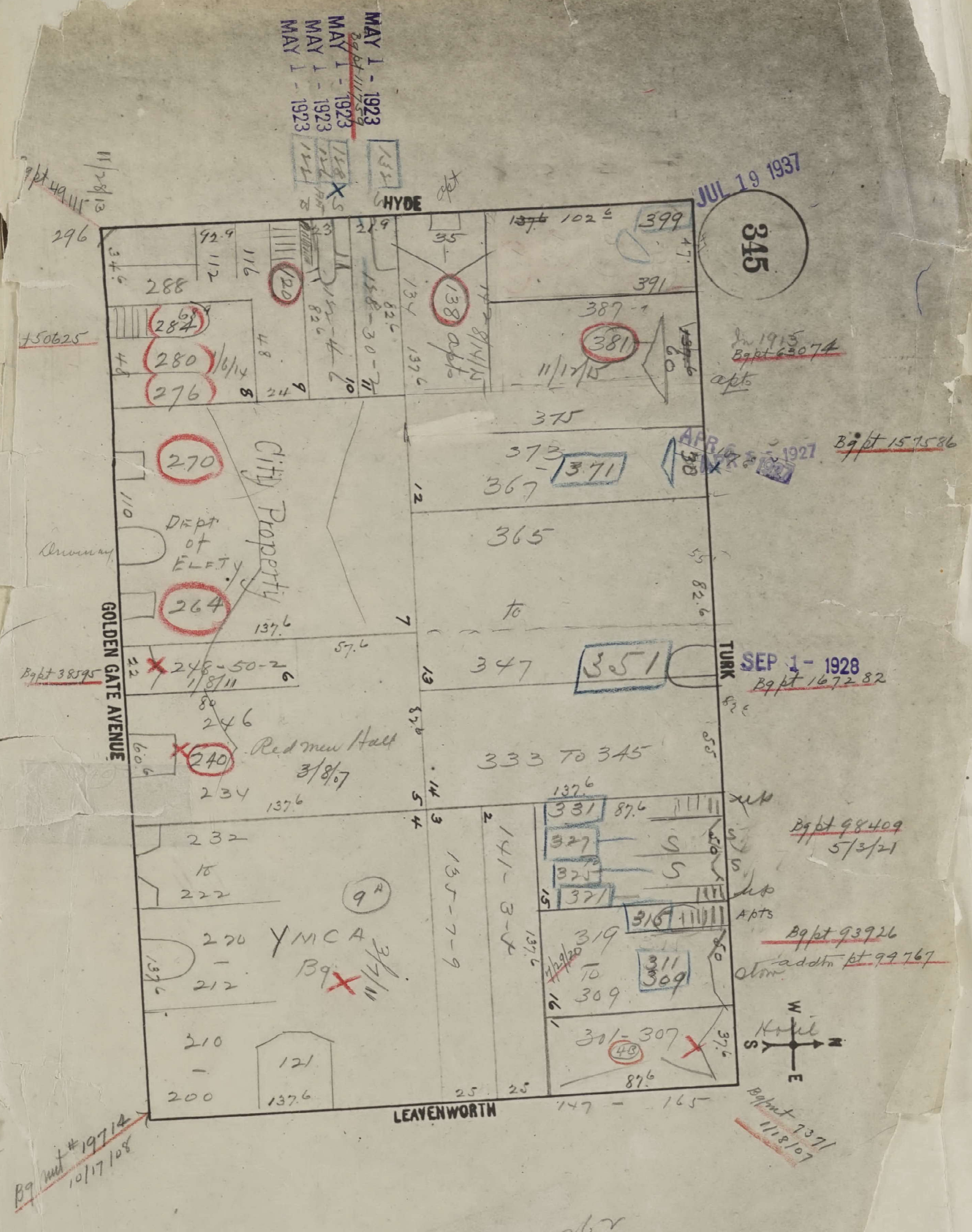
MAY 1 - 1923
MAY 1 - 1923
MAY 1 - 1923
MAY 1 - 1923
JUL 19 1937
345
HYDE
TURK
LEAVENWORTH
GOLDEN GATE AVENUE
City Property
Dept of Elcty
Red men Hall 3/8/07
YMCA
apts
SEP 1 - 1928
Bg pt 16772 82
APR 2 1927
Bg pt 157586
In 1915 Bg pt 62074
Bg pt 98409 5/3/21
Bg pt 93926
addtn pt 99767
Bg pt 38595
Bg pmt 19714 10/17/08
Bg pmt 7371 1/18/07
Bg pt 49111 11/28/13
+50625
399
391
387-9
381
375
373-367 371
365 to 347 351
333 to 345
331
327
323
321
319 to 309
311 309
301-307
288
284
280
276
270
264
248-50-2
246
240
234
232 to 222
220-212
210-200
121
135-7-9
141-3-5
147-165
120
138 apts
Bg
16376r

SAN FRANCISCO DEPARTMENT OF BUILDING INSPECTION
OFFICIAL COPY

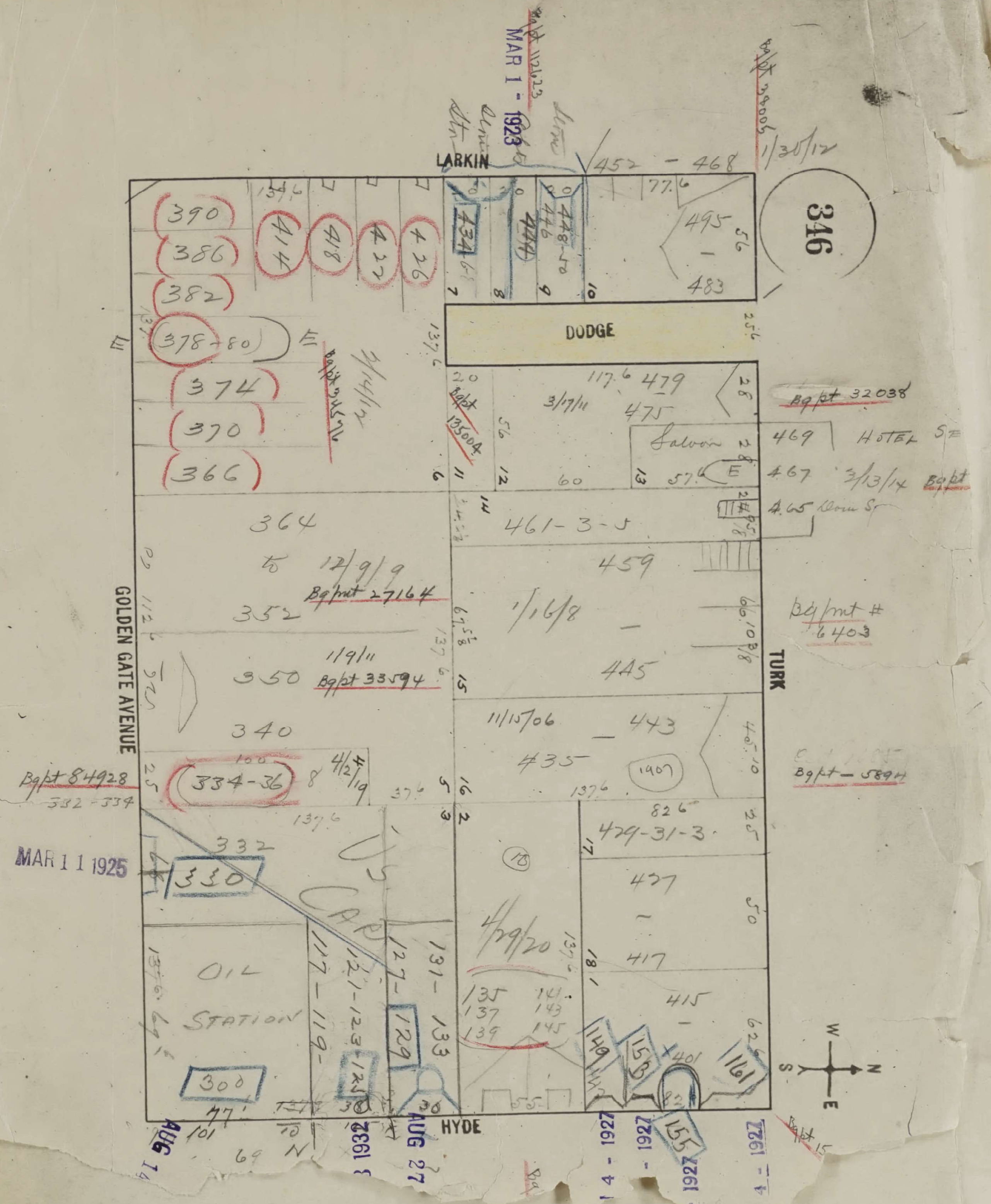
346
LARKIN
DODGE
TURK
HYDE
GOLDEN GATE AVENUE
MAR 1 - 1923
MAR 1 1 1925
AUG 27
1932
1927
452 - 468
1/30/12
390
386
382
378-80
374
370
366
414
418
422
426
495 - 483
479
475
469
467
465
HOTEL
Saloon
461-3-5
459
445
443
435
429-31-3
427 - 417
415
364 to 352
12/9/9
Bg pt 27164
350
1/19/11
Bg pt 33594
340
334-36
Bg pt 84928
332-334
332
330
OIL STATION
300
117-119
121-123
129
131-133
135 137 139
141 143 145
149
153
155
161
401
1/16/8
11/15/06
4/29/20
3/17/11
3/13/14
Bg pt 32038
Bg pt # 6403
Bg pt - 5894
DEAD END

OFFICIAL COPY
SAN FRANCISCO DEPARTMENT OF BUILDING INSPECTION

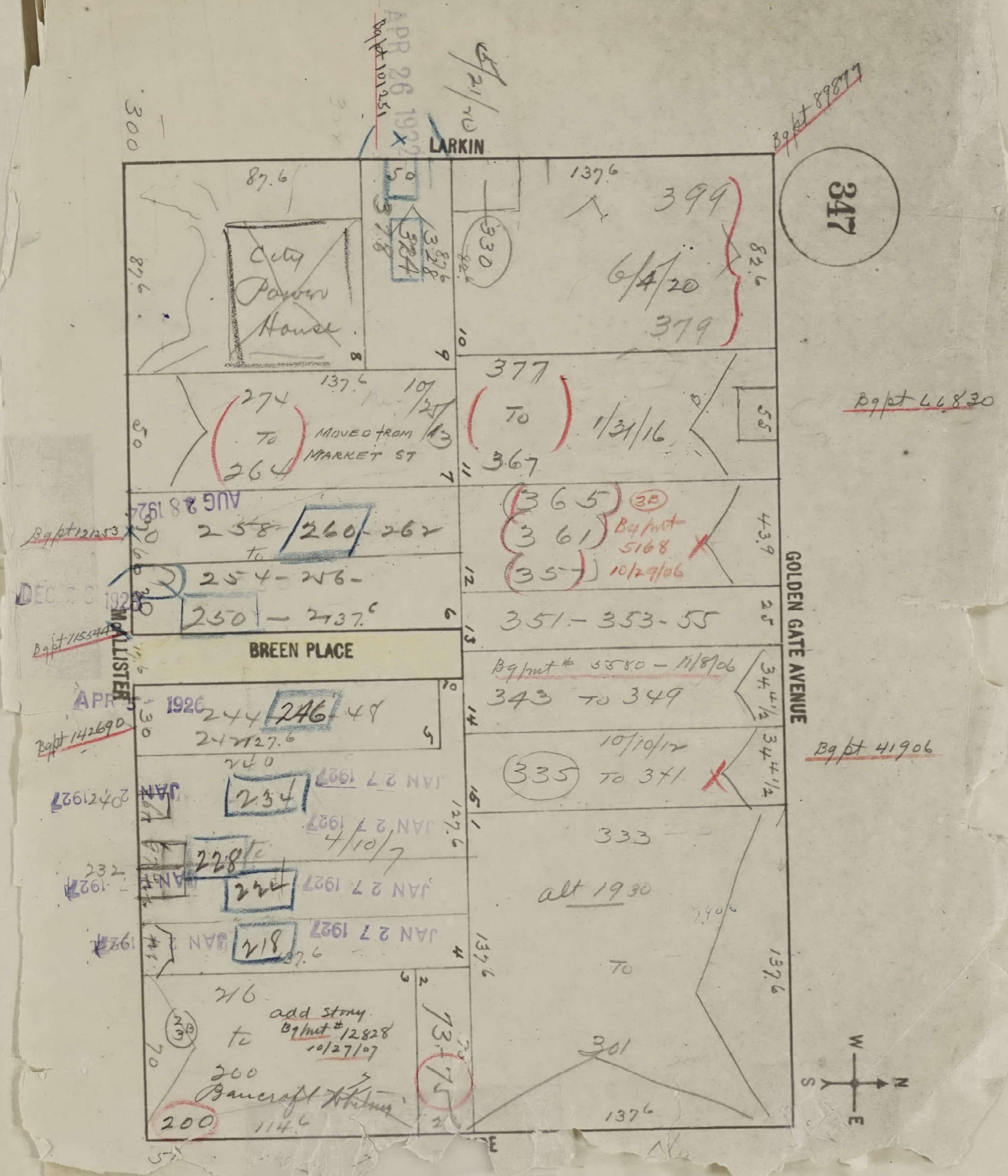
347
LARKIN
GOLDEN GATE AVENUE
McALLISTER
BREEN PLACE
W
S
N
E
300
APR 26 1922
Bg pt 101251
6/21/20
Bg pt 89877
Bg pt 46830
Bg pt 41906
Bg pt 121253
Bg pt 115544
Bg pt 142690
City Power House
87.6
324
328
330
399
6/4/20
379
82.6
137.6
274 to 264
Moved from Market St
10/21/13
377 to 367
1/31/16
55
AUG 28 1924
258 to 260 262
254-256-
250 - 24 137.6
DEC 28 1928
365
361
357
38
Bg pmt 5168 10/29/06
43.9
351 - 353 - 55
25
Bg pmt # 3580 - 11/8/06
343 to 349
34 1/2
APR 5 1926
244 246 48
242 127.6
240
234
JAN 27 1927
10/10/12
335 to 341
333
alt 1930
to
301
228
232
4/10/7
224
218
216 to 200
add story Bg pmt # 12828 10/27/07
Bancroft Whitney
200
114.6
73-75
137.6
1
2
3
4
5
6
7
8
9
10
11
12
13
14
15


FEDERAL BUILDING
CIVIC CEN
FULTON
229
2
2
10

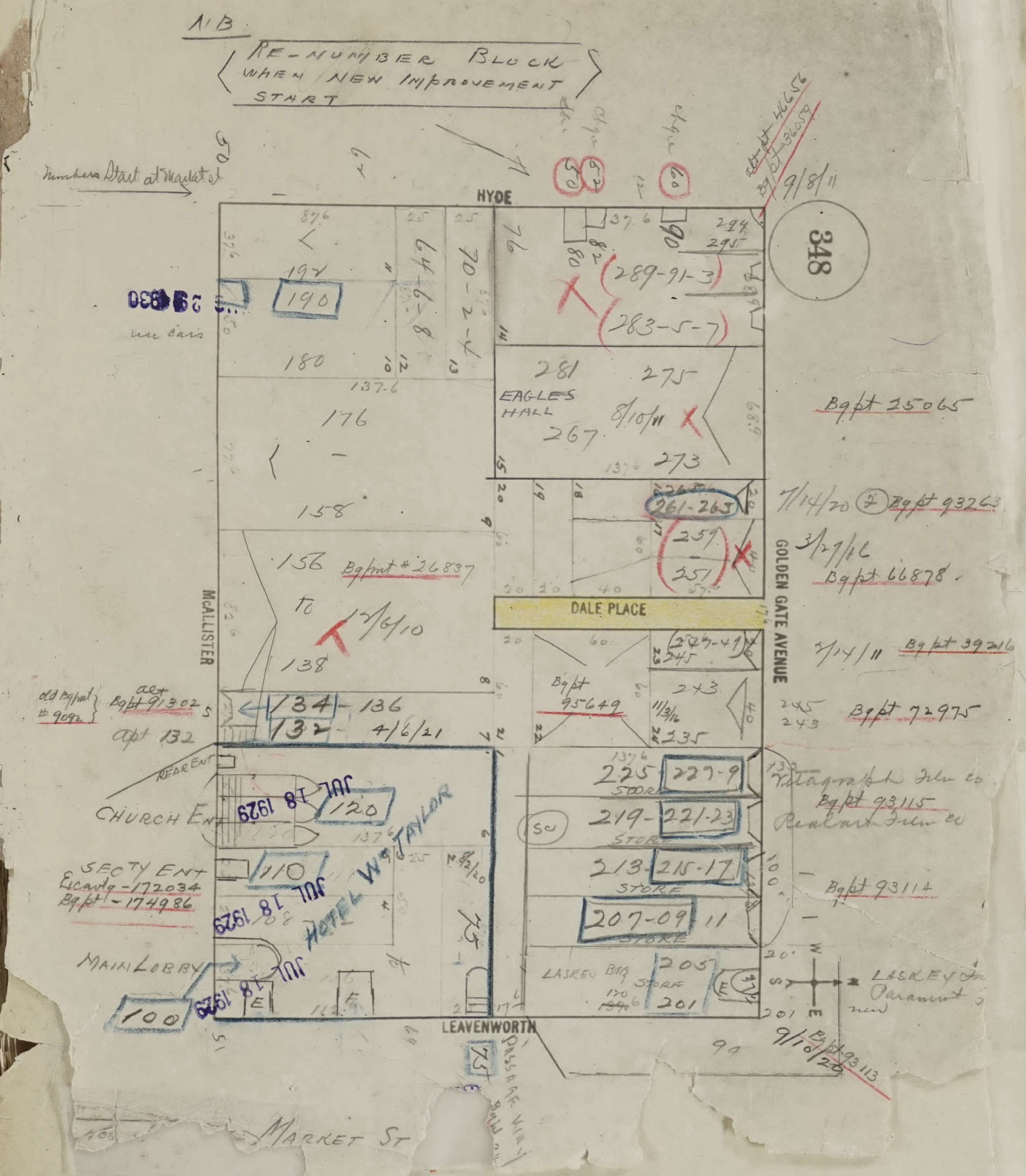
A/B
RE-NUMBER BLOCK WHEN NEW IMPROVEMENT START
Numbers Start at Market st
HYDE
McALLISTER
GOLDEN GATE AVENUE
LEAVENWORTH
DALE PLACE
MARKET ST
PASSAGE WAY
348
190
180
176
158
156
Bgpmt #26837
12/6/10
138
134 - 136
132 - 4/6/21
old Bgpmt #9092
alt Bgpt 91302
Apt 132
64-6-8
70-2-4
76
80
82
90
289-91-3
283-5-7
294
295
alt pt 46656
Bg pt 36059
9/8/11
281
275
EAGLES HALL
8/10/11
267
273
Bgpt 25065
261-265
257
251
7/14/20 Bgpt 93263
3/27/16 Bgpt 66878
247-49
245
243
235
Bgpt 95649
11/3/16
7/14/11 Bgpt 39216
245
243
Bgpt 72975
REAR ENT
CHURCH ENT
JUL 18 1929
120
110
SECTY ENT
Excavtg - 172034
Bgpt - 174986
HOTEL Wm TAYLOR
MAIN LOBBY
100
75
225 227-9 STORE
219- 221-23 STORE
213- 215-17 STORE
207-09 11 STORE
Vitagraph Film co
Bgpt 93115
Realart Film co
Bgpt 93114
LASKEY BLDG
205 STORE 201
LASKEY
Paramount
new
9/10/20
Bgpt 93113
73
W
S
E

SAN FRANCISCO
DBI
DEPARTMENT OF
BUILDING INSPECTION
OFFICIAL COPY

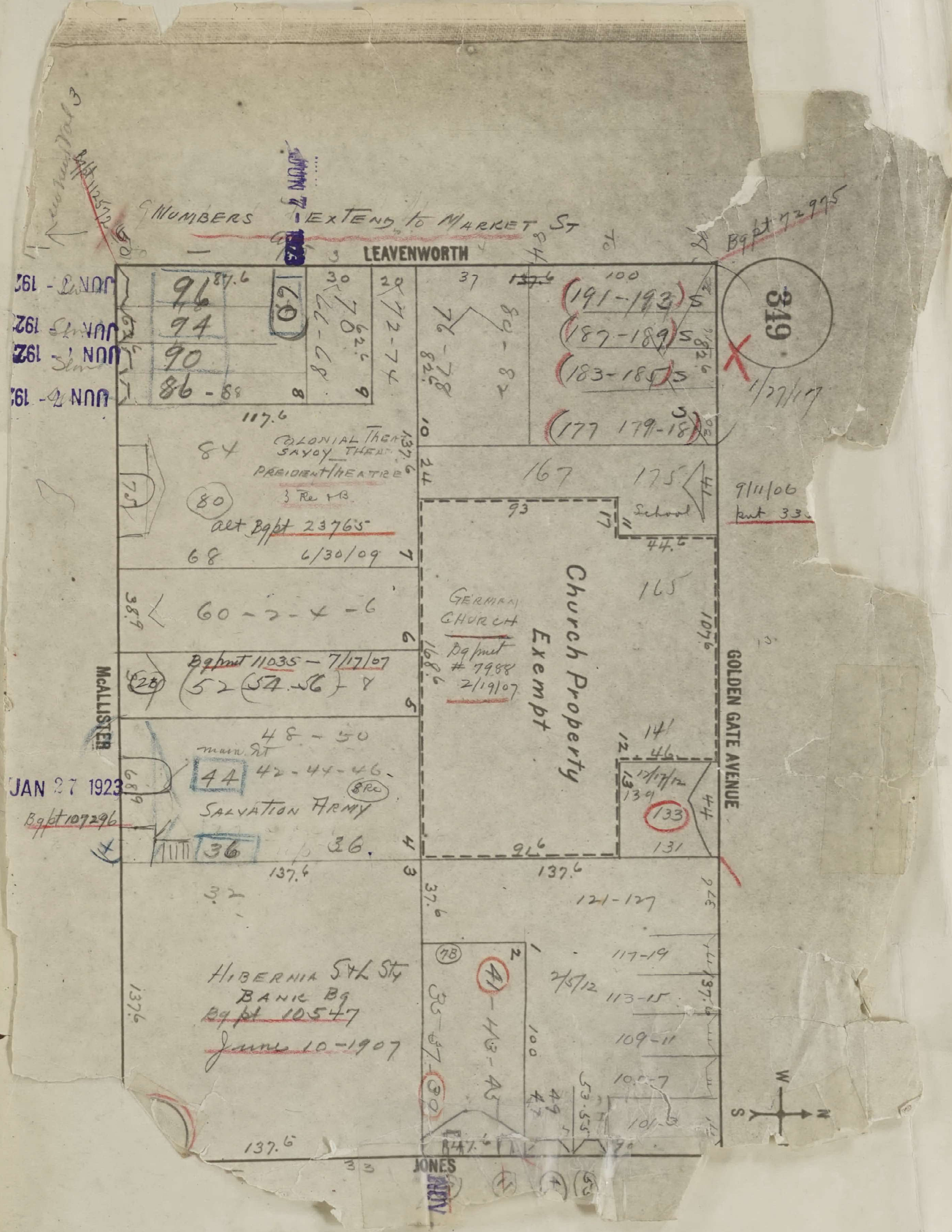
NUMBERS EXTEND to MARKET ST
LEAVENWORTH
349
1/27/17
Bgpt 72975
96
94
90
86 - 88
87.6
30
70
62.6
20
72-74
76-78
82.6
80
37
137.6
100
191-193
187-189
183-185
177 179-181
117.6
84
COLONIAL THEA
SAVOY THEA
PRESIDENT THEATRE
3 Re + B
80
75
alt Bgpt 23765
68
6/30/09
167
175
School
9/11/06
Bgpt 33
93
44.6
165
GERMAN CHURCH
Bgpmt # 7988 2/19/07
Church Property Exempt
107.6
38.9
60-2-4-6
168.6
Bgpmt 11035 – 7/17/07
28
52 (54-56) - 8
McALLISTER
48 - 50
main St
44
42-44-46.
8Rc
68.9
SALVATION ARMY
JAN 27 1923
Bgpt 107296
36
36.
91.6
14
46
12/17/12
139
133
131
GOLDEN GATE AVENUE
137.6
3 2
37.6
121-127
78
41
117-19
2/5/12
113-15
HIBERNIA S+L Sty
BANK Bg
~~Bgpt 10547~~
~~June 10-1907~~
35-37
43-45
100
109-11
105-7
101-3
39
49
47
53-55
137.6
JONES
W
S
N

OFFICIAL COPY

SAN FRANCISCO
DBI
DEPARTMENT OF
BUILDING INSPECTION

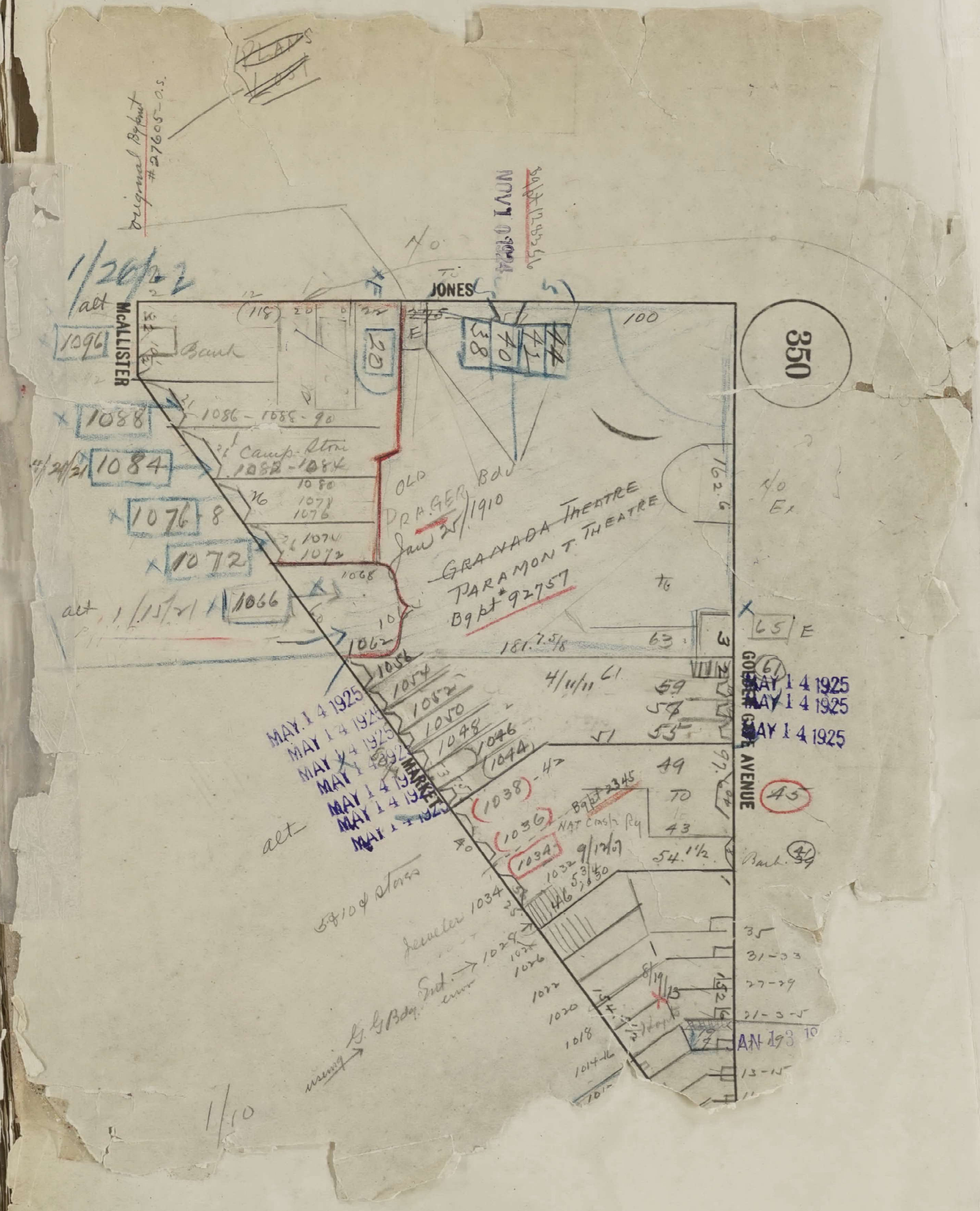
350
McALLISTER
JONES
MARKET
GOLDEN GATE AVENUE
original Bg Prmt #27605 - O.S.
1/26/22
alt
1096
Bank
1088
1086 - 1088 - 90
1084
Camp Store
1082 - 1084
1080
1078
1076
1072
1070
1066
1068
1062
alt 1/15/21
OLD DRAGER Bdg Jan 25/1910
GRANADA THEATRE
PARAMOUNT THEATRE
Bg Pt #92757
38
40
44
20
100
NOV 1 1934
162 6
181 7 5/8
63
65 E
61
59
57
53
49
70
43
45
4/11/11
1056
1054
1052
1050
1048
1046
1044
1038 - 42
1036
1034
Bg Pt 23345
Nat Cash Reg
9/17/07
Jeweler 1034
Bal 39
35
31-33
27-29
21-3-5
13-15
1032
1030
1026
1022
1020
1018
1014-16
alt
GG Bdg Sect.
MAY 14 1925
MAY 14 1925
MAY 14 1925
MAY 14 1925
MAY 14 1925
MAY 14 1925
MAY 14 1925
MAY 14 1925
MAY 14 1925
MAY 14 1925
MAY 14 1925
AN 193
1/10

SAN FRANCISCO DBI DEPARTMENT OF BUILDING INSPECTION

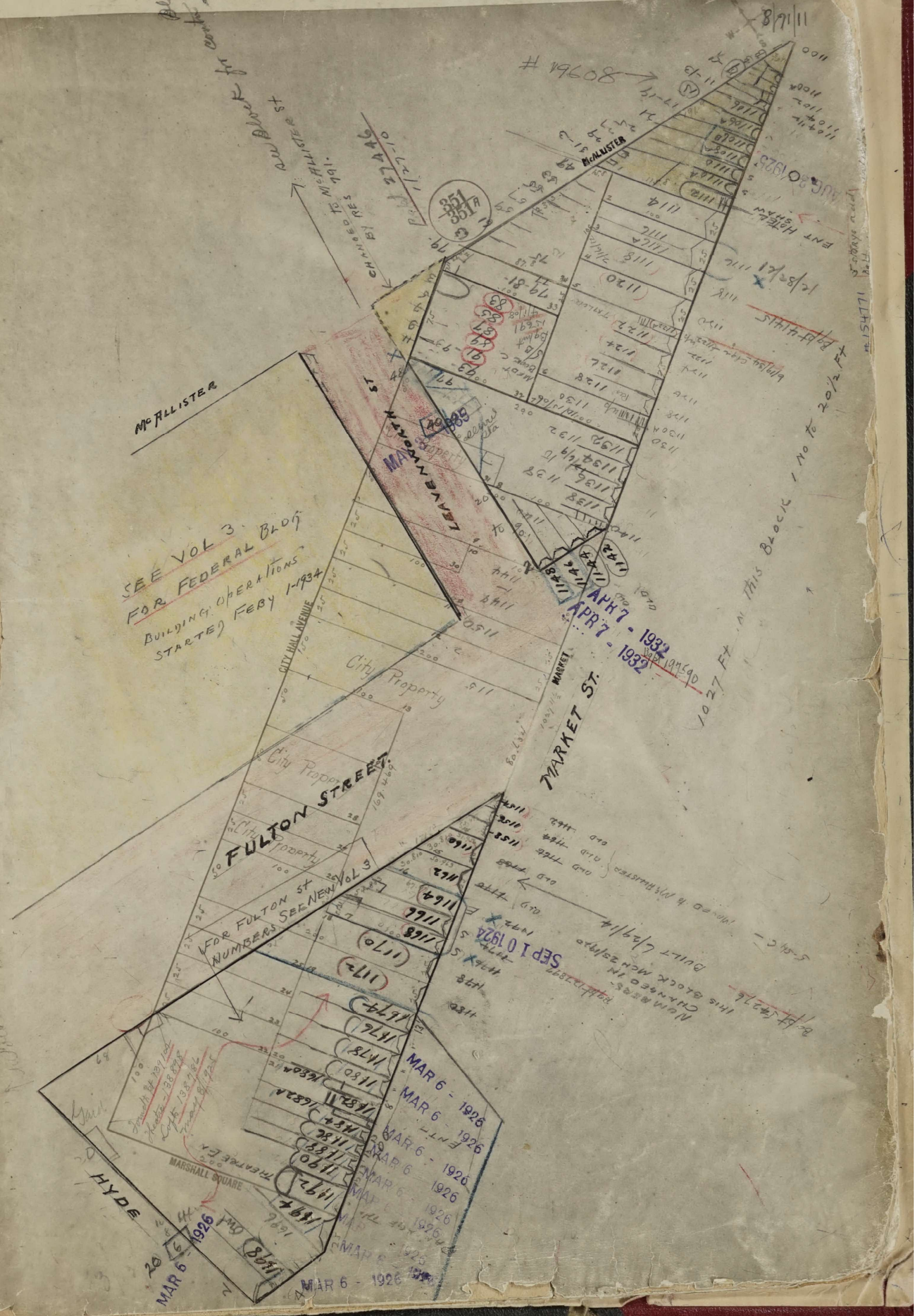
McALLISTER
SEE VOL 3 FOR FEDERAL BLDG
BUILDING OPERATIONS STARTED FEBY 1-1934
CITY HALL AVENUE
City Property
FULTON STREET
FOR FULTON ST NUMBERS SEE NEW VOL 3
LEAVENWORTH ST
MARKET ST.
HYDE
MARSHALL SQUARE
McALLISTER
351
#19608
8/21/11
APR 7 - 1932
MAR 6 - 1926
SEP 1 0 1924
1027 Ft in this Block 1 No to 20½ Ft
1114
1116
1118
1120
1122
1124
1126
1128
1130
1132
1134
1136
1138
1140
1142
1144
1146
1160
1162
1164
1166
1168
1170
1172
1174
1176
1178
1180
1182
1184
1186
1188
1190
1192
1194
1198

SAN FRANCISCO
DBI
DEPARTMENT OF
BUILDING INSPECTION
OFFICIAL COPY

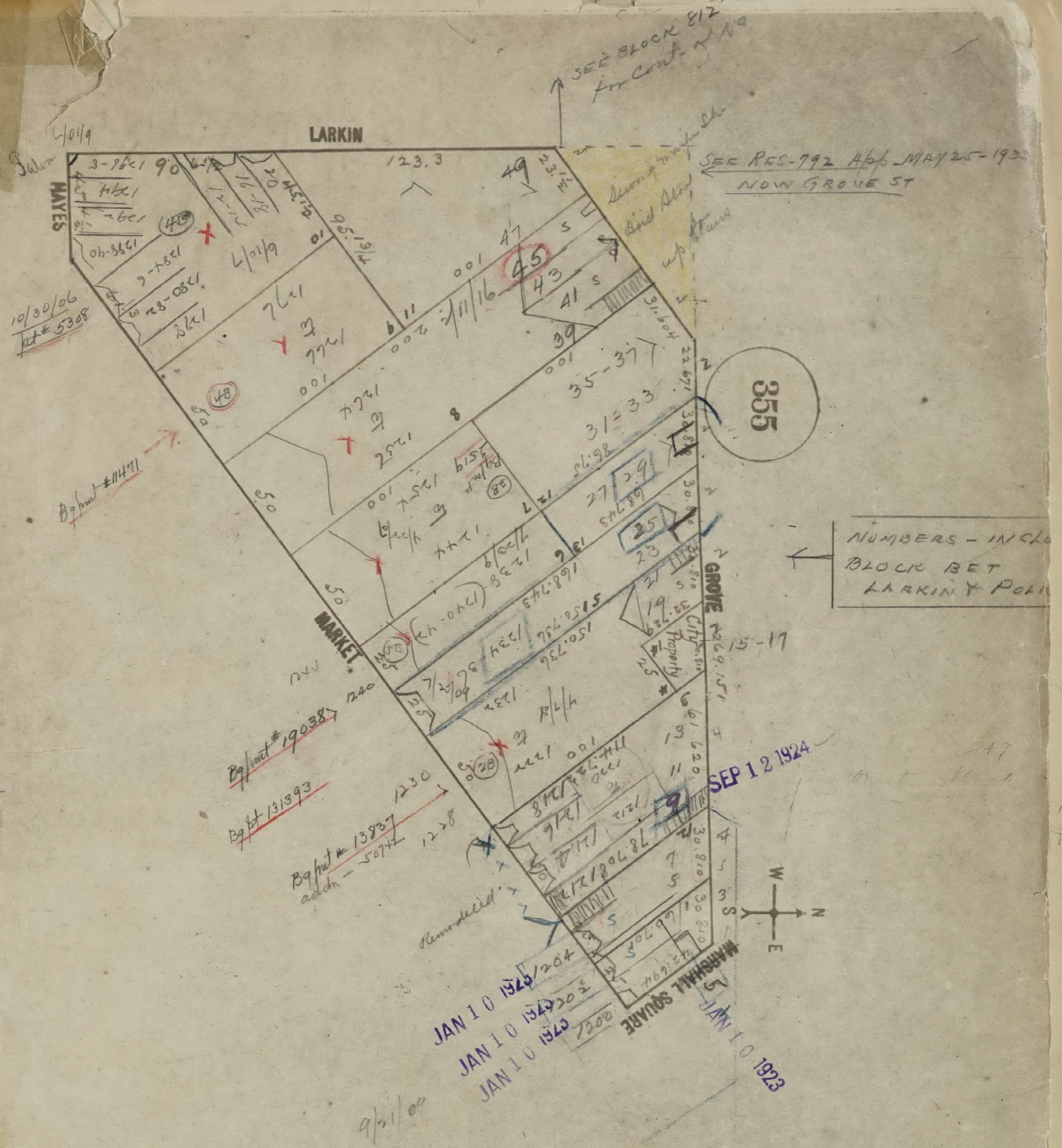
355
LARKIN
HAYES
MARKET
GROVE
MARSHALL SQUARE
123.3
W
N
S
E
SEE BLOCK 812 for Cont. of No
SEE RES-792 App. MAY 25-1932
NOW GROVE ST
NUMBERS - INCL
BLOCK BET
LARKIN & POL
10/30/06
Pt # 5308
Bg Pmt #11471
Bg Pmt #19038
Bg Pt 131393
Bg Pmt # 13837
addn - 50742
Remodelled
7/20/09
9/21/09
4/11/16
15-17
City Property
1240
1230
1228
1204
1200
SEP 12 1924
JAN 10 1923
JAN 10 1923
JAN 10 1923
JAN 10 1923

OFFICIAL COPY

SAN FRANCISCO
DBI
DEPARTMENT OF
BUILDING INSPECTION

PRINTERS·
LITHOGRAPHERS·
A. CARLISLE & CO.
645 HARRISON ST.
·SAN FRANCISCO 7·
TO DUPLICATE THIS ORDER REFER TO
Nº 67-0557

Vol 1


FISHERMAN'S WHARF
BAY ST.
LOMBARD ST.
GREENWICH ST.
VAN NESS AVE.
JONES ST.
COLUMBUS AVE.
SAN FRANCISCO BAY
BAY BRIDGE
CLAY ST.
SUTTER ST.
FRANKLIN ST.
GOLDEN GATE AVE.
CIVIC CENTER
MARKET ST.
MISSION ST.
OCTAVIA ST.
BRYANT ST.
BRANNAN ST.
MARKET ST.
DOLORES ST.
20TH ST.
21ST ST.
SOUTH VAN NESS

Shaded overlay on modern map of city represents destroyed area

Map by Examiner Staff Artist George Rascoe

-1906

Earthquake + Fire disaster
1906- apr 18th